

76896

F.A.P. RTE.	SECTION	COUNTY	TOTAL SHEETS	SHEET NO.
789	68-BR-1	MADISON	24	1

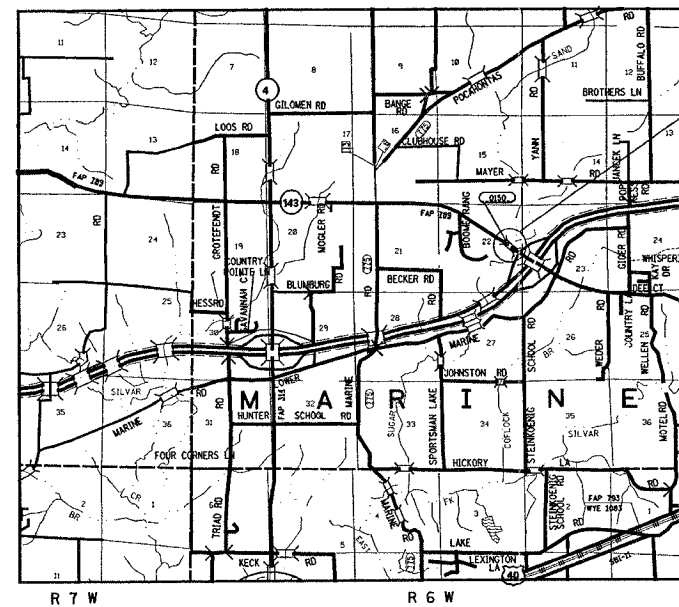
STATE OF ILLINOIS  
DEPARTMENT OF TRANSPORTATION  
DIVISION OF HIGHWAYS

**PROPOSED  
HIGHWAY PLANS**

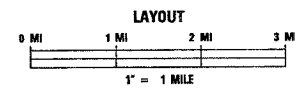
FAP ROUTE 789 (IL 143)  
SECTION 68-BR-1  
PROJECT : BHF-0789(043)  
SUPERSTRUCTURE REPLACEMENT  
OVER SUGAR FORK CREEK  
MADISON COUNTY

C-98-063-05

FOR INDEX OF SHEETS, SEE SHEET NO. 2



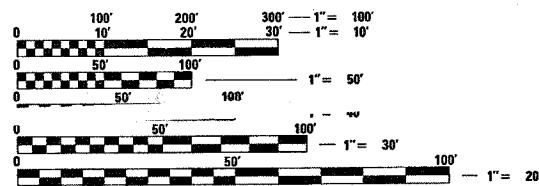
PROJECT LOCATION  
IL 143 OVER SUGAR FORK CREEK  
(SN 060-0150)  
STA 98+33.25



LATITUDE = 38.77874      LONGITUDE = 89.74731

PROJECT ENGINEER: P/ TTI LEBEAU (618) 346-3179  
SQUAD CONTACT: ART MUEHLFELD (618) 346-3209

MICROFILMED \_\_\_\_\_  
REEL NUMBER \_\_\_\_\_  
AWARDED \_\_\_\_\_  
RESIDENT ENGINEER \_\_\_\_\_  
AS BUILT CHANGES WERE MADE  
ON THE FOLLOWING SHEETS



FULL SIZE PLANS HAVE BEEN PREPARED USING STANDARD  
ENGINEERING SCALES. REDUCED SIZED PLANS WILL NOT  
CONFORM TO STANDARD SCALES. IN MAKING MEASUREMENTS  
ON REDUCED PLANS, THE ABOVE SCALES MAY BE USED.

J.U.L.I.E.  
JOINT UTILITY LOCATION INFORMATION FOR EXCAVATION  
1-800-892-0123

TRAFFIC DATA  
ADT: 3675 (2006)  
ADT: 4460 (2026)  
SU: 7.22  
MU: 1.12

CONTRACT NO. 76896

STATE OF ILLINOIS  
DEPARTMENT OF TRANSPORTATION  
DIVISION OF HIGHWAYS

SUBMITTED May 17, 2006  
May [Signature]  
DEPUTY DIRECTOR OF HIGHWAYS  
REGION FIVE ENGINEER

June 30, 2006  
Mike [Signature]  
ENGINEER OF DESIGN AND ENVIRONMENT

June 30, 2006  
Milton R. Seas, P.E.  
DIRECTOR, DIVISION OF HIGHWAYS

**PRINTED BY THE AUTHORITY  
OF THE STATE OF ILLINOIS**