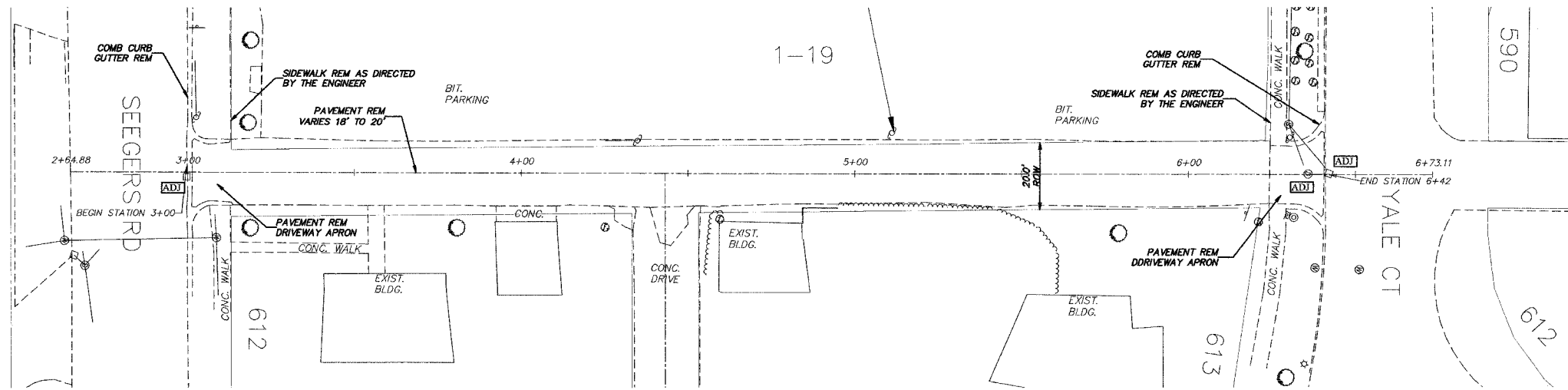
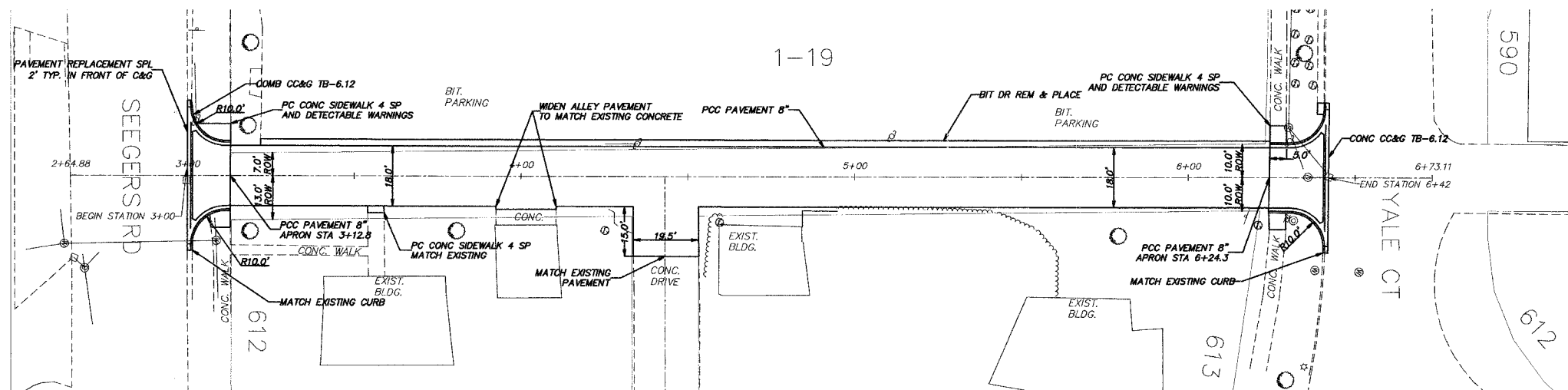


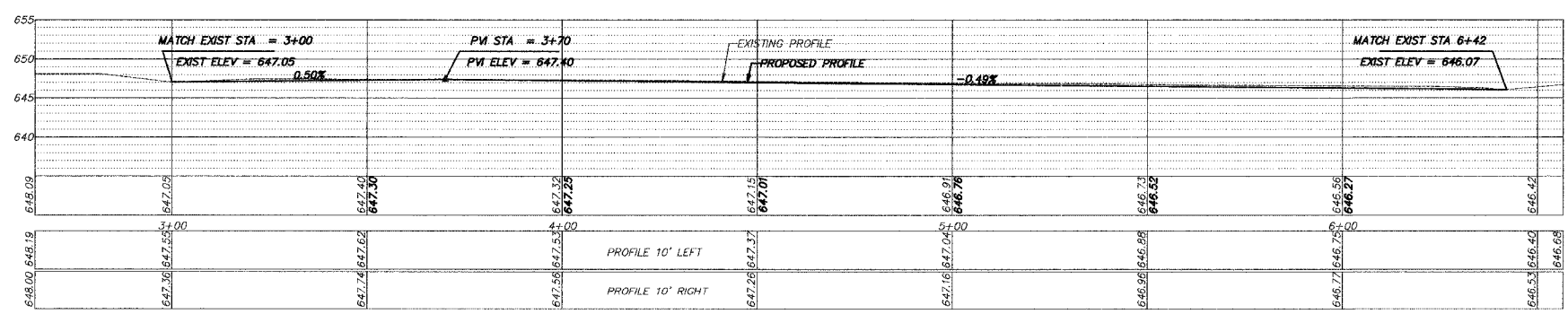
F.A. NO.	SECTION	COUNTY	TOTAL SHEETS	SHEET NO.
05-00194-00-RP		COOK	58	6
STA. TO STA.		ILLINOIS FED. AID PROJECT		



EXISTING



PROPOSED



REVISIONS		DATE
NAME		

ILLINOIS DEPARTMENT OF TRANSPORTATION
 CITY OF DES PLAINES - ALLEY IMPROVEMENTS
 BROADWAY - SEVENTH ALLEY
 YALE TO SEEGERS

PLAN AND PROFILE
 STA 3+00 TO 6+42

SCALE: VERT. 1" = 5'
 HORIZ. 1" = 20'
 DATE: 2-17-06 DRAWN BY: BLS
 CHECK'D BY: AJD

PLOT DATE = 2/15/06 3:00:07 PM
 PLOT SCALE = 1" = 20'
 USER NAME = JDOODLES