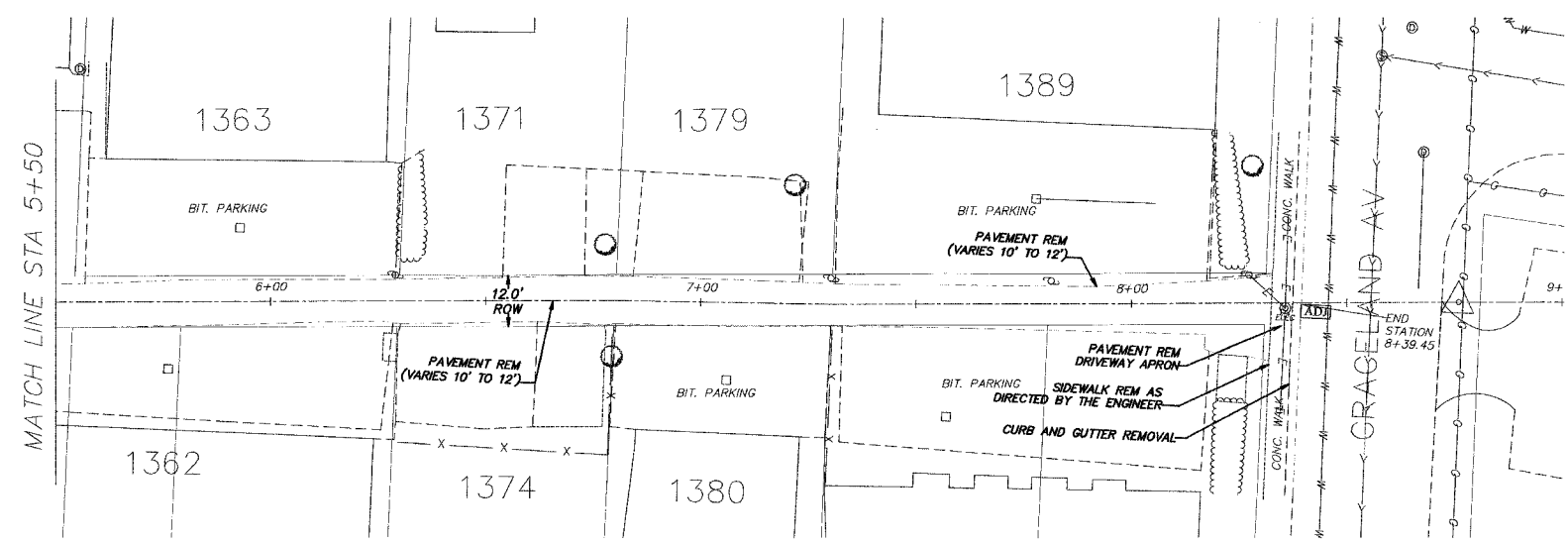
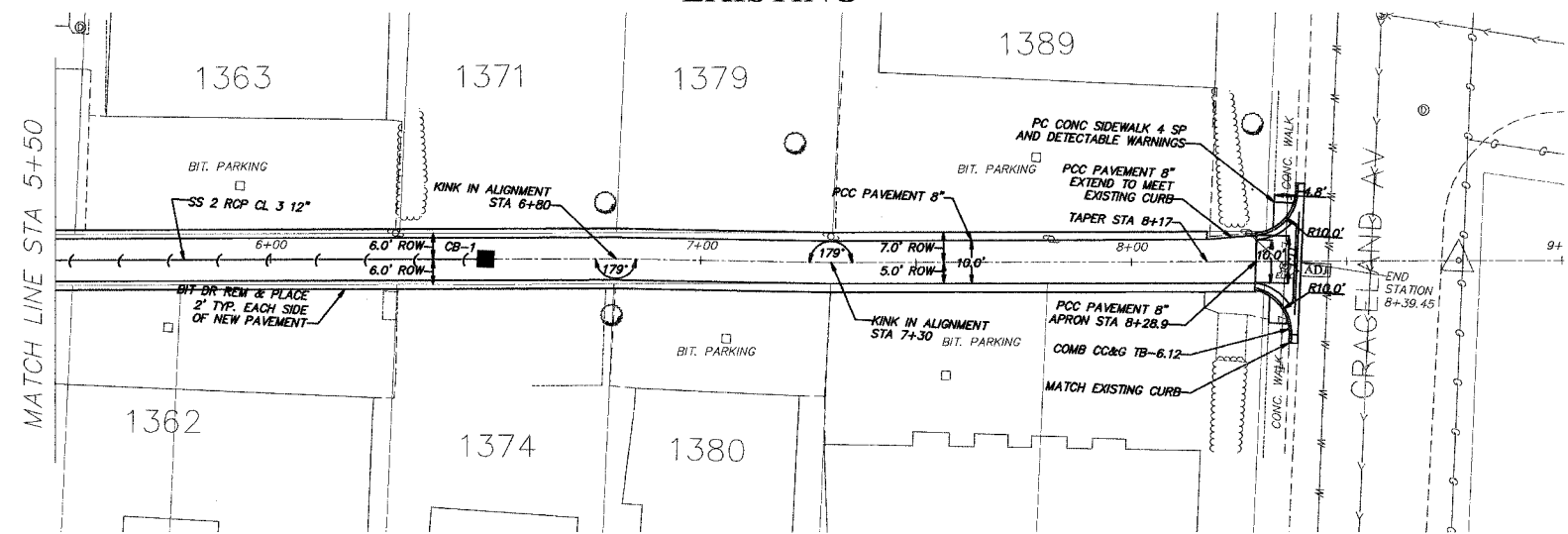


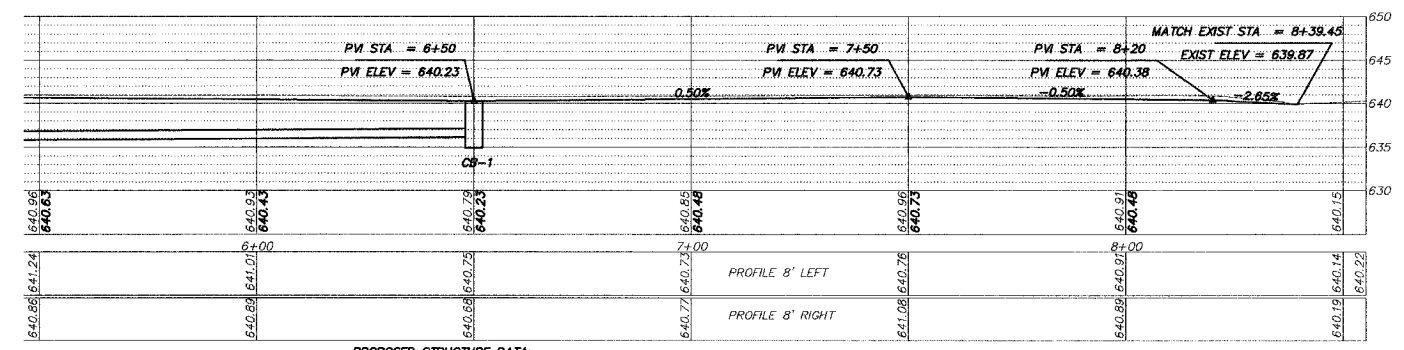
F.A. RTE.	SECTION	COUNTY	TOTAL SHEETS	SHEET NO.
05-00194-00-RP		COOK	58	8
SIA. TO STA.		FED. ROAD DIST. NO. ILLINOIS FED. AID PROJECT		



EXISTING



PROPOSED



PROPOSED STRUCTURE DATA:
 CB-1 CB TY C 2 FT DIA
 ROUND FRAME OPEN LID
 STA-6+50
 RIM-640.23
 INV.-636.13 (H)

REVISIONS	
NAME	DATE

ILLINOIS DEPARTMENT OF TRANSPORTATION
 CITY OF DES PLAINES - ALLEY IMPROVEMENTS
 PERRY - JEFFERSON ALLEY
 LAUREL TO GRACELAND
 PLAN AND PROFILE
 STA 5+50 TO 8+39.45
 SCALE: VERT. 1" = 5'
 HORIZ. 1" = 20'
 DATE 2-17-06
 DRAWN BY BLS
 CHECKED BY A/D

PLOJ DATE = 2/17/2006 3:06:57 PM
 PLOT SCALE = 1" = 20'
 USER NAME = JDUJABLES