

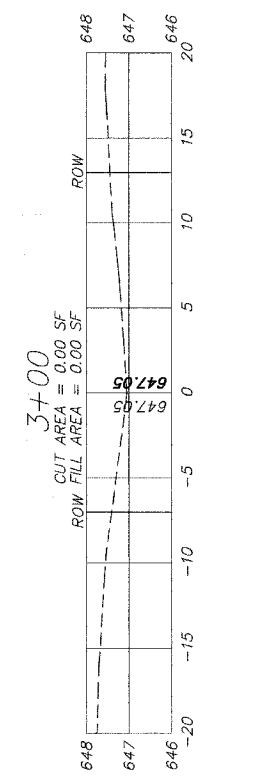
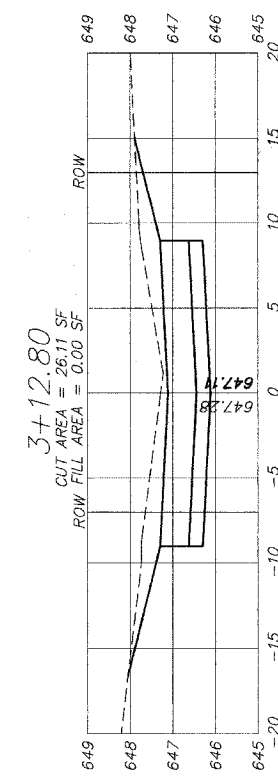
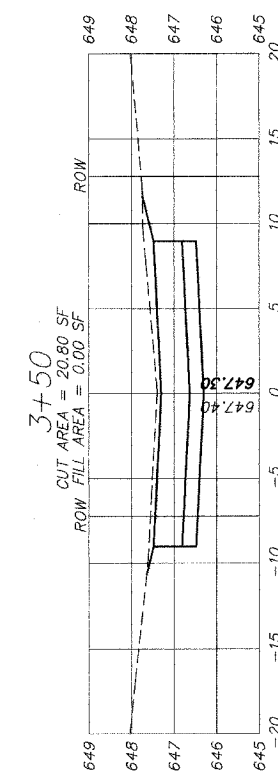
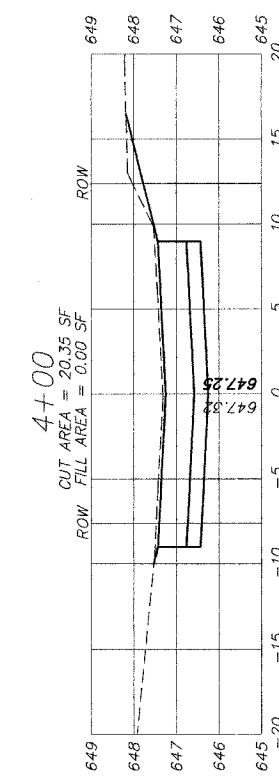
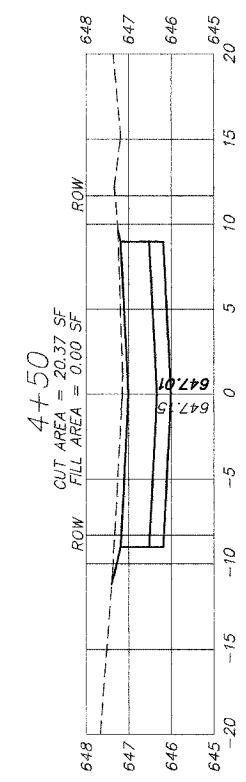
F.A. R.T.E.	SECTION	COUNTY	TOTAL SHEETS	SHEET NO.
05-00194-00-RP		COOK	58	30
STA.		TO STA.		
FED. ROAD DIST. NO.		ILLINOIS FED. AID PROJECT		

ORIGINAL SURVEY	BY	DATE
SURVEY PLOTTED		
NOTE BOOK NO.		
AREAS CHECKED		

FINAL SURVEY	BY	DATE
SURVEY PLOTTED		
NOTE BOOK NO.		
AREAS CHECKED		

PLOT DATE = 2/12/2006 3:04:57 PM
 FILE NAME = Y:\ENGINEERING\LAND PROJECTS 2000\050325-8 ALLE\DWG\050325-8 ALLEY.DWG
 PLOT SCALE = 1" = 20'
 USER NAME = JDUDDELS

FILE



REVISIONS	
NAME	DATE

ILLINOIS DEPARTMENT OF TRANSPORTATION
 CITY OF DES PLAINES - ALLEY IMPROVEMENTS
 BROADWAY - SEVENTH ALLEY
 YALE TO SEEGERS

CROSS SECTIONS
 STA 3+00 TO 4+50

SCALE: VERT. 1" = 2'
 HORIZ. 1" = 10'

DATE 2-17-06

DRAWN BY BLS
 CHECKED BY AJD