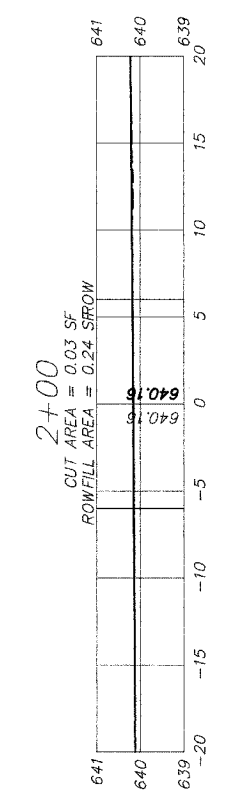
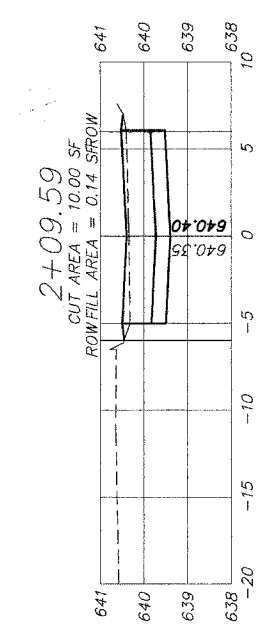
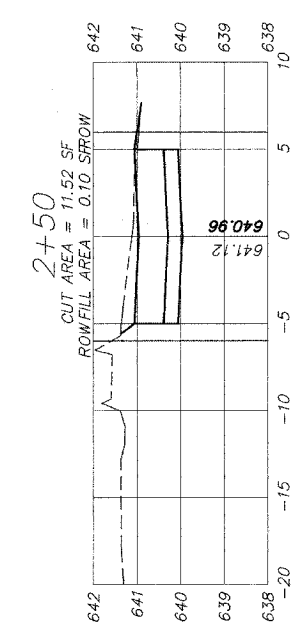
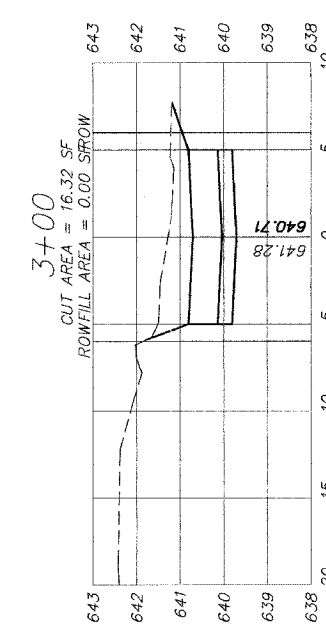
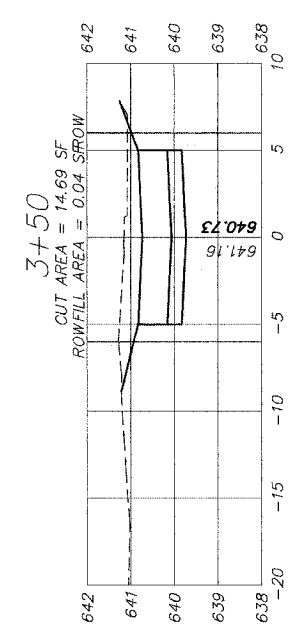
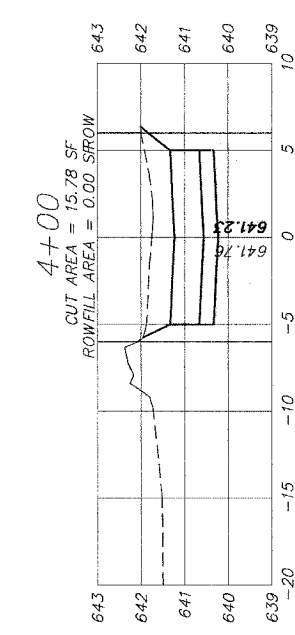
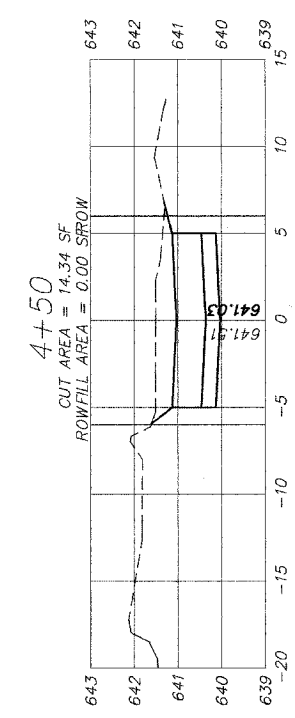
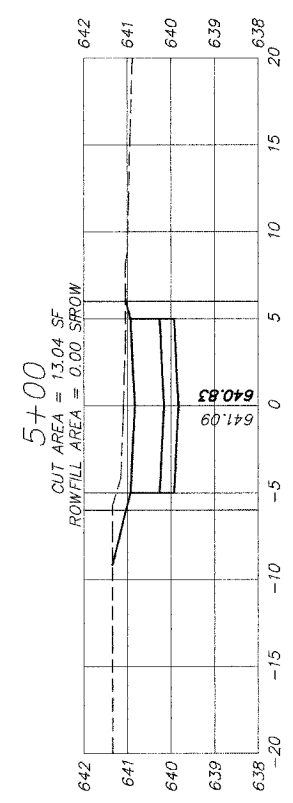


F.A. RTE.	SECTION	COUNTY	TOTAL SHEETS	SHEET NO.
	05-20194-00-RP	COOK	58	32
STA.		TO STA.		
FED. ROAD DIST. NO.		ILLINOIS	FED. AID PROJECT	

ORIGINAL SURVEY	BY	DATE
SURVEY		
NOTE BOOK		
AREAS CHECKED		
NO.		

FINAL SURVEY	BY	DATE
SURVEY		
NOTE BOOK		
AREAS CHECKED		
NO.		

PLOT DATE = 2/13/2006 9:40:27 PM
 FILE NAME = V:\ENGINEERING\LAND PROJECTS 2006\050306-23 ALLEYS\DWG\050306-23 ALLEY.DWG
 PLOT SCALE = 1" = 40'
 USER NAME = JDUDDLES



REVISIONS	
NAME	DATE

ILLINOIS DEPARTMENT OF TRANSPORTATION
 CITY OF DES PLAINES - ALLEY IMPROVEMENTS
 PERRY - JEFFERSON ALLEY
 LAUREL TO GRACELAND
 CROSS SECTIONS
 STA 2+00 TO 5+00
 SCALE: VERT. 1" = 2'
 HORIZ. 1" = 10'
 DATE 2-17-06
 DRAWN BY BLS
 CHECKED BY AJD