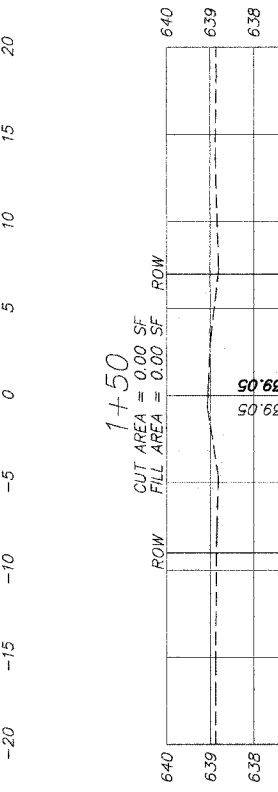
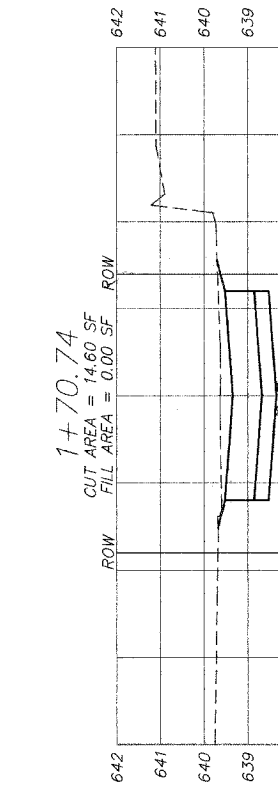
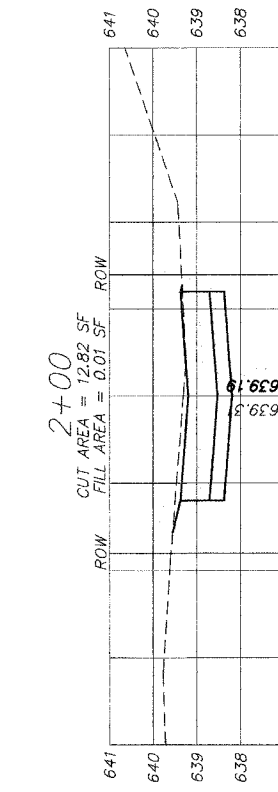
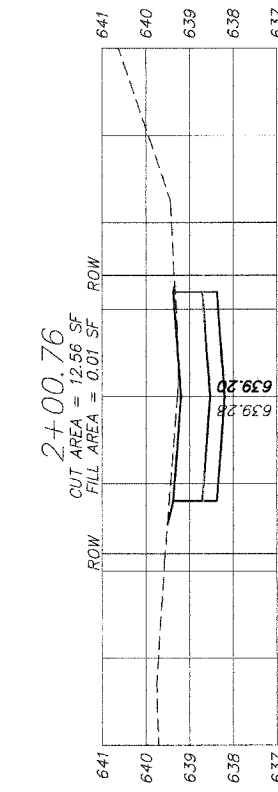
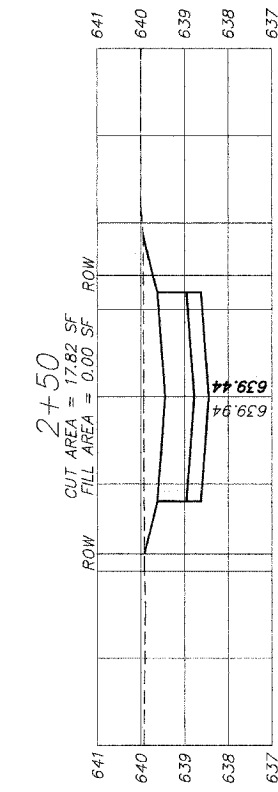
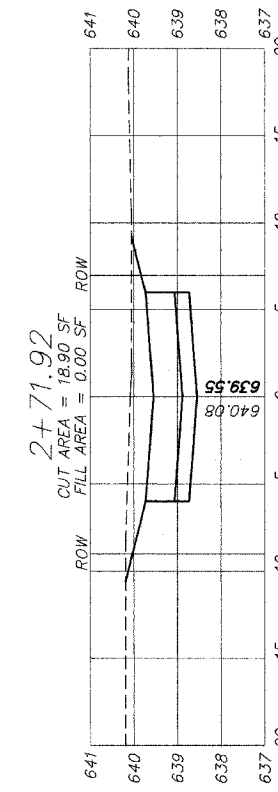
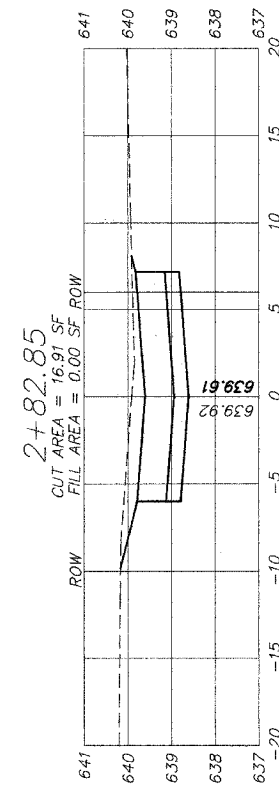
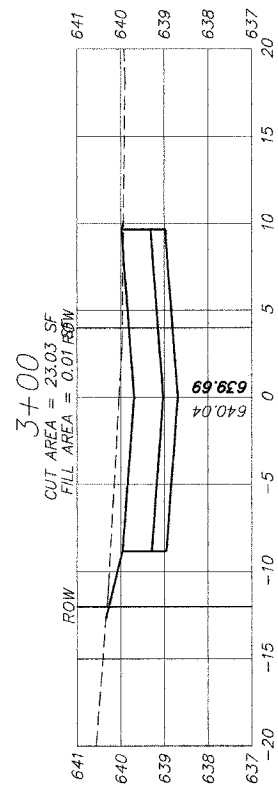


F.A. RITE	SECTION	COUNTY	TOTAL SHEETS	SHEET NO.
	05-00194-00-RP	COOK	58	34
STA.		TO STA.		
FED. ROAD DIST. NO. -		ILLINOIS FED. AID PROJECT		

ORIGINAL SURVEY	BY	DATE
NO.		
FINAL SURVEY	BY	DATE
NO.		
NOTE BOOK AREAS CHECKED		

ORIGINAL SURVEY	BY	DATE
NO.		
NOTE BOOK AREAS CHECKED		

PLOT DATE = 2/13/2008 3:08:57 PM
 FILE NAME = H:\ENGINEERING\LAND PROJECTS 2005\050305-37 ALLEY\DWG\050305-37 ALLEY.DWG
 PLOT SCALE = 1" = 10'
 USER NAME = JUDOLLES



REVISIONS	NAME	DATE

ILLINOIS DEPARTMENT OF TRANSPORTATION
 CITY OF DES PLAINES - ALLEY IMPROVEMENTS
 ASHLAND - OAKWOOD ALLEY
 CENTER TO OAKWOOD

CROSS SECTIONS

STA 1+50 TO 3+00

SCALE: VERT. 1" = 2'
 HORIZ. 1" = 10'

DATE 2-17-06

DRAWN BY BLS
 CHECKED BY AJD