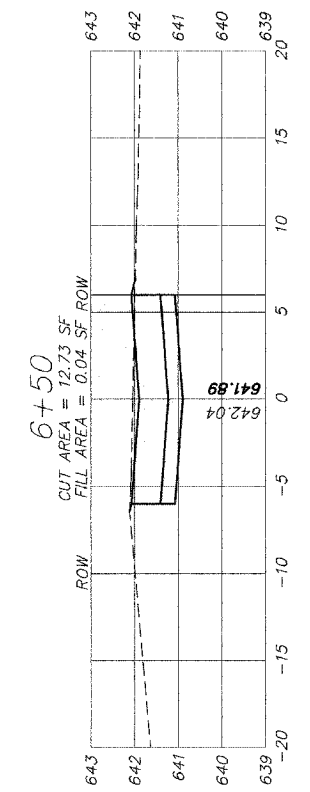
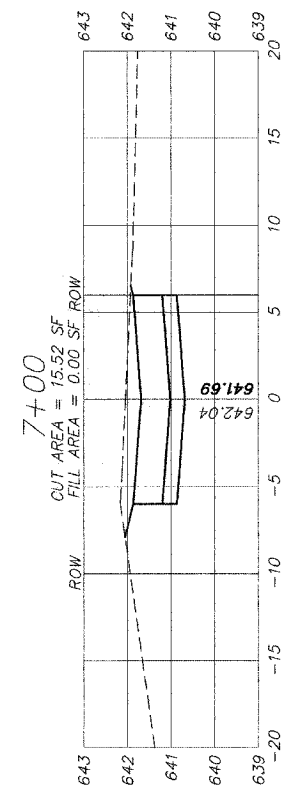
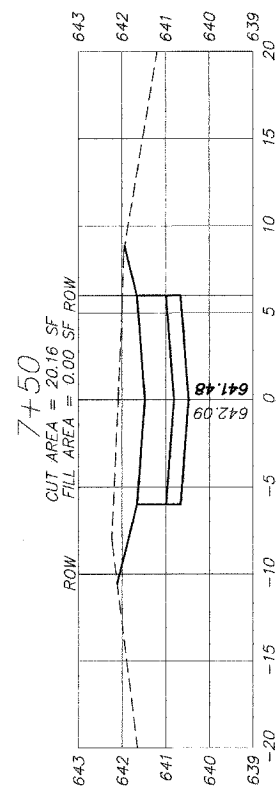
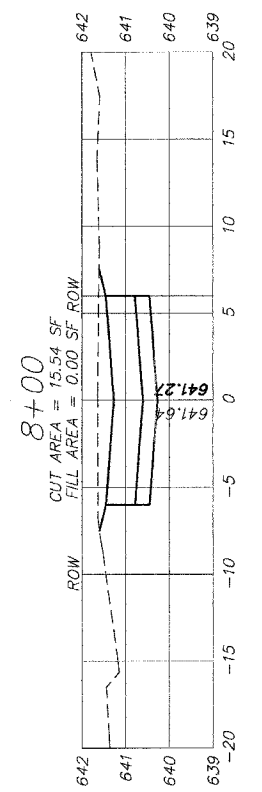
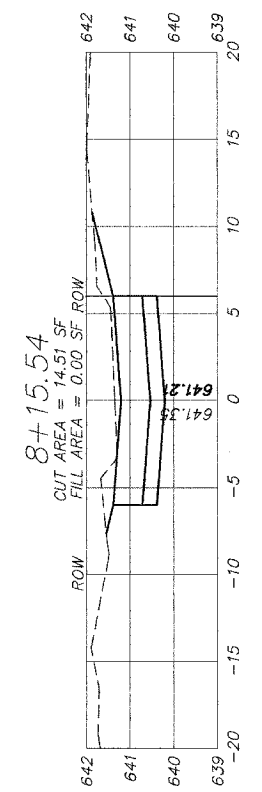
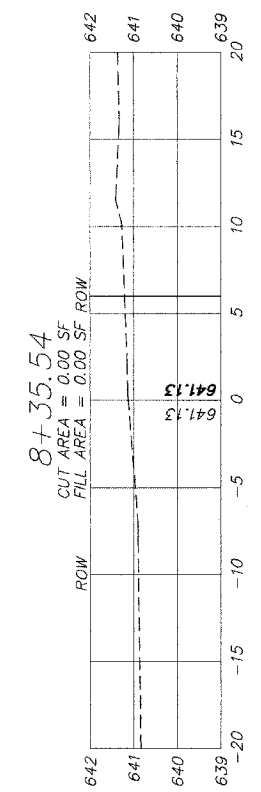


| | | | | |
|---------------------|----------------|----------|------------------|-----------|
| F.A. R.T.E. | SECTION | COUNTY | TOTAL SHEETS | SHEET NO. |
| | 05-00194-00-RP | COOK | 58 | 36 |
| STA. | | TO STA. | | |
| FED. ROAD DIST. NO. | | ILLINOIS | FED. AID PROJECT | |

| | | |
|-----------------|----|------|
| ORIGINAL SURVEY | BY | DATE |
| SURVEYED | | |
| NOTE BOOK | | |
| AREAS CHECKED | | |
| NO. | | |

| | | |
|---------------|----|------|
| FINAL SURVEY | BY | DATE |
| SURVEYED | | |
| NOTE BOOK | | |
| AREAS CHECKED | | |
| NO. | | |

PLOT DATE = 2/13/2006 3:06:57 PM
 FILE NAME = V:\ENGINEERING\LAND PROJECTS 2005\050305-37 ALLEY.DWG\050305-37 ALLEY.DWG
 PLOT SCALE = 1" = 10'
 USER NAME = JUDOCLES



| REVISIONS | |
|-----------|------|
| NAME | DATE |
| | |
| | |
| | |
| | |
| | |
| | |
| | |
| | |
| | |

ILLINOIS DEPARTMENT OF TRANSPORTATION
 CITY OF DES PLAINES - ALLEY IMPROVEMENTS
 ASHLAND - OAKWOOD ALLEY
 CENTER TO OAKWOOD

CROSS SECTIONS

STA 6+50 TO 8+35.54

SCALE: VERT. 1" = 2'
 HORIZ. 1" = 10'

DATE 2-17-06

DRAWN BY BLS
 CHECKED BY AJD