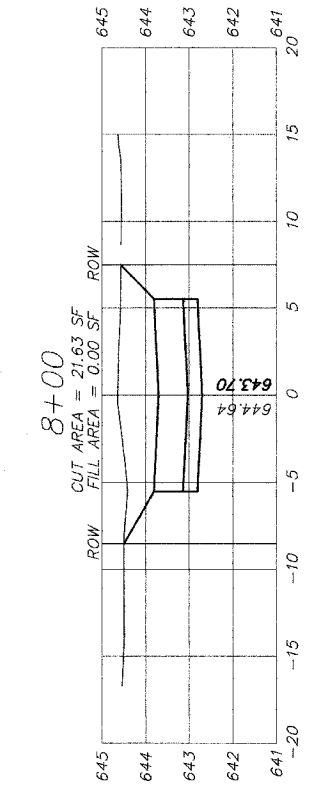
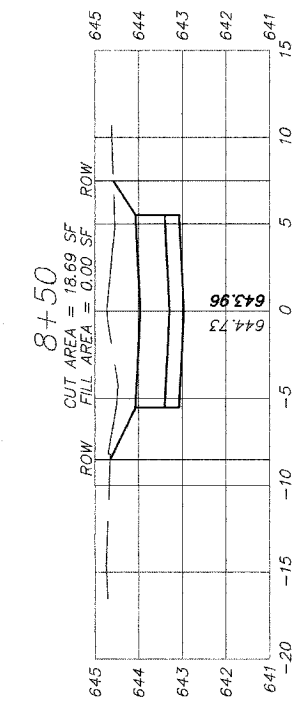
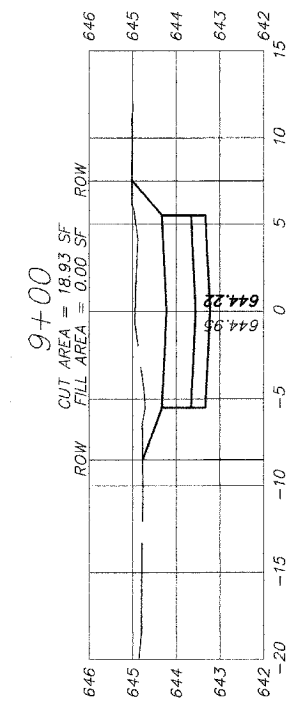
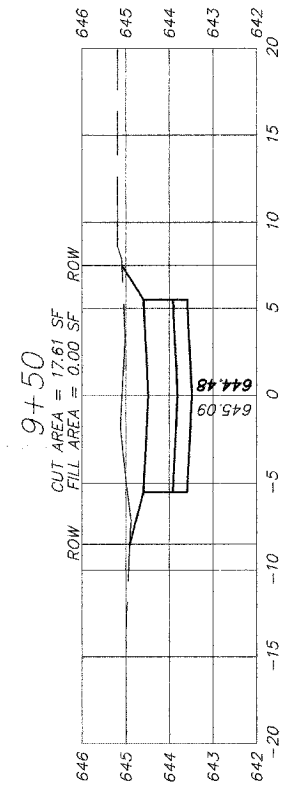
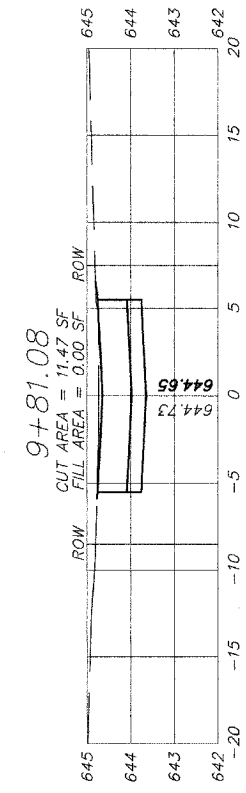
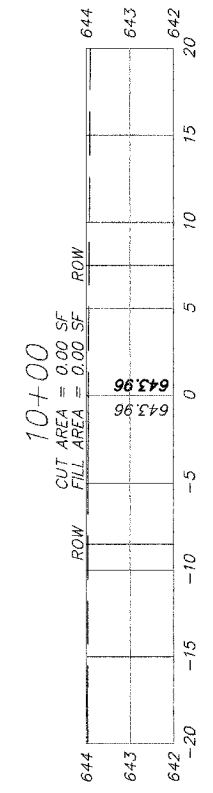


F.A. RT.	SECTION	COUNTY	TOTAL SHEETS	SHEET NO.
	05-00194-00-RP	COOK	58	41
STA.		TO STA.		
FED. ROAD DIST. NO.		ILLINOIS	FED. AID PROJECT	

ORIGINAL SURVEY NO.	BY	DATE
FINAL SURVEY NO.	BY	DATE
NOTE BOOK NO.		
AREAS CHECKED		

ORIGINAL SURVEY NO.	BY	DATE
FINAL SURVEY NO.	BY	DATE
NOTE BOOK NO.		
AREAS CHECKED		

PLOT DATE = 2/13/2006 3:00:07 PM
 FILE NAME = H:\ENGINEERING\LAND PROJECTS 2005\050306-41 ALLE\DWG\050306-41 ALLEY.DWG
 PLOT SCALE = 1" = 40'
 USER NAME = JDDOLEE



REVISIONS	
NAME	DATE

ILLINOIS DEPARTMENT OF TRANSPORTATION
 CITY OF DES PLAINES - ALLEY IMPROVEMENTS
 HENRY - CAMPBELL ALLEY
 ON RR TO CENTER
 CROSS SECTIONS
 STA 8+00 TO 10+00
 SCALE: VERT. 1" = 2'
 HORIZ. 1" = 10'
 DATE 2-17-06
 DRAWN BY BLS
 CHECKED BY AJD