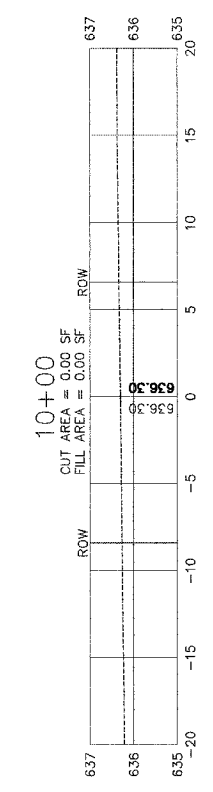
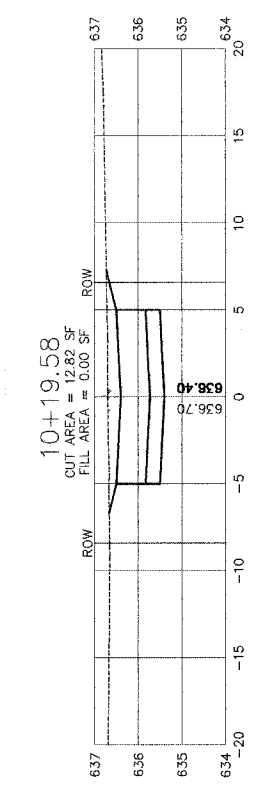
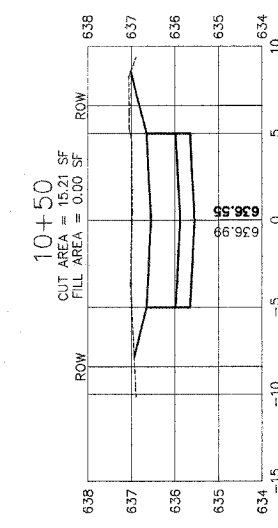
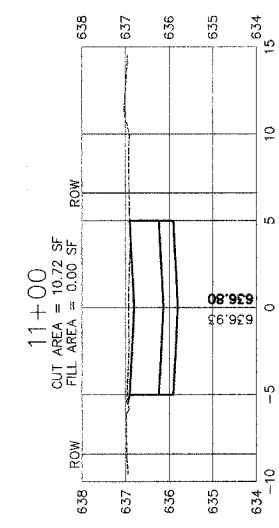
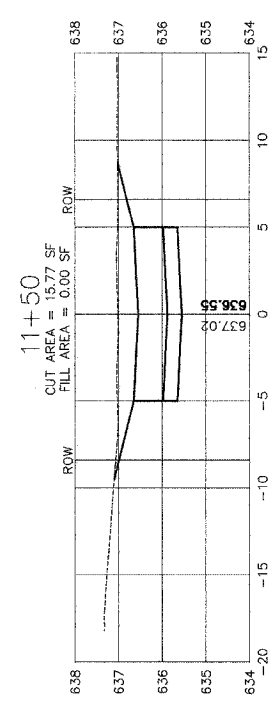
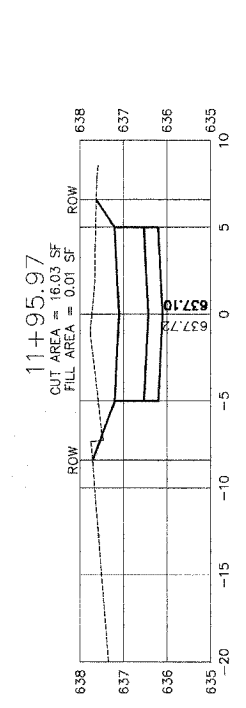


F.A. RTE.	SECTION	COUNTY	TOTAL SHEETS	SHEET NO.
	05-00184-00-RP	COOK	58	43
STA.		TO STA.		
FED. ROAD DIST. NO. _		ILLINOIS	FED. AID PROJECT	

ORIGINAL SURVEY	DATE	BY
SURVEYED		
NOTE BOOK		
AREAS CHECKED		

FINAL SURVEY	DATE	BY
SURVEYED		
NOTE BOOK		
AREAS CHECKED		

PLOT DATE = 2/13/2006 3:45:47 PM  
 FILE NAME = V:\ENGINEERING\LAND PROJECTS 2005\050305-91-17 ALLEY\DWG\050305-91-17 ALLEY.DWG  
 PLOT SCALE = 1" = 80'  
 USER NAME = JUDIDLES



REVISIONS	
NAME	DATE

ILLINOIS DEPARTMENT OF TRANSPORTATION  
 CITY OF DES PLAINES - ALLEY IMPROVEMENTS  
 CORA - WHITE ALLEY  
 RIVERVIEW TO END  
 CROSS SECTIONS  
 STA 10+00 TO 11+95.97  
 SCALE: VERT. 1" = 2'  
 HORIZ. 1" = 10'  
 DATE 2-17-06  
 DRAWN BY BLS  
 CHECKED BY AJD