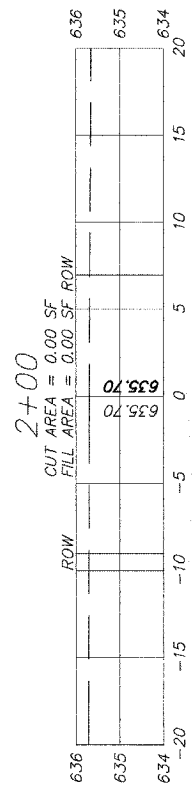
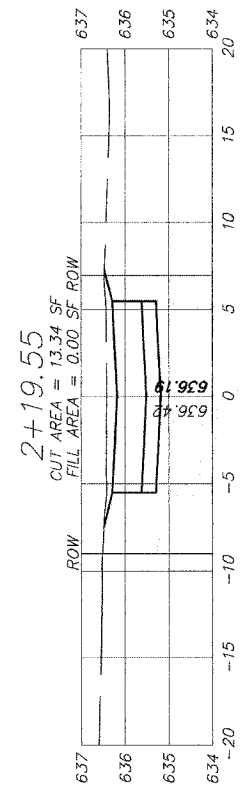
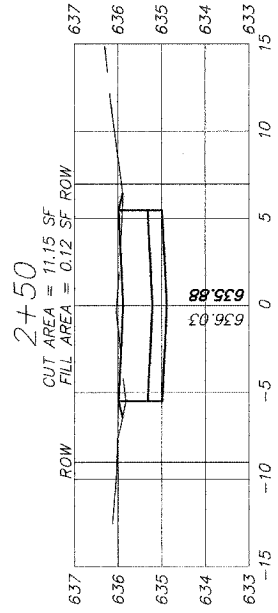
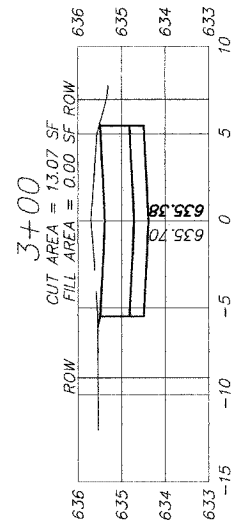
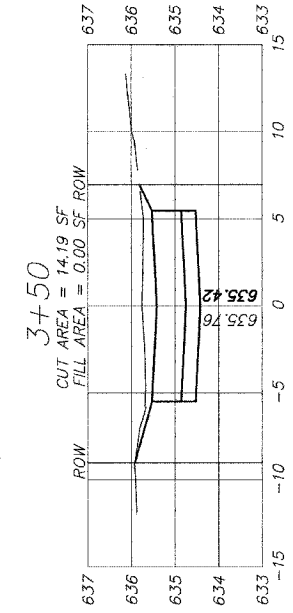
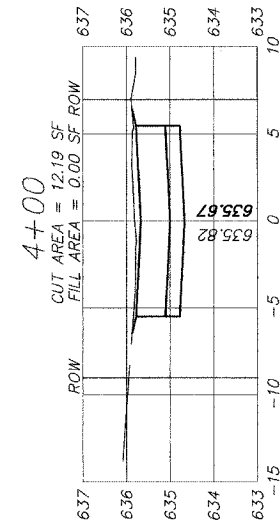
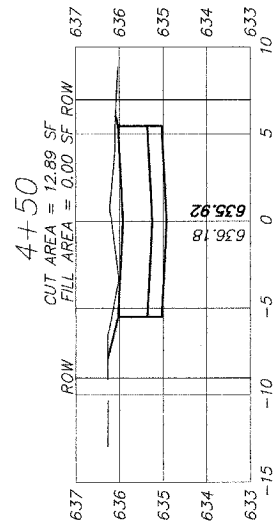


F.A. RTE.	SECTION	COUNTY	TOTAL SHEETS	SHEET NO.
	05-00194-00-RP	COOK	58	44
STA.		TO STA.		
FED. ROAD DIST. NO.		ILLINOIS	FED. AID PROJECT	

ORIGINAL SURVEY	BY	DATE
SURVEYED		
NOTE BOOK		
AREAS CHECKED		

FINAL SURVEY	BY	DATE
SURVEYED		
NOTE BOOK		
AREAS CHECKED		

PLOT DATE = 2/13/2006 3:06:47 PM
 FILE NAME = H:\ENGINEERING\LAND PROJECTS 2005\060305-02 ALLEY\DWG\060305-12 ALLEY.DWG
 PLOT SCALE = 1" = 10'
 USER NAME = JODDLES



REVISIONS	NAME	DATE

ILLINOIS DEPARTMENT OF TRANSPORTATION
 CITY OF DES PLAINES - ALLEY IMPROVEMENTS
 WHITE - LINDEN ALLEY
 RIVERVIEW TO ALLEY
 CROSS SECTIONS
 STA 2+00 TO 4+50
 SCALE: VERT. 1" = 2'
 HORIZ. 1" = 10'
 DATE 2-17-06
 DRAWN BY BLS
 CHECKED BY AJD