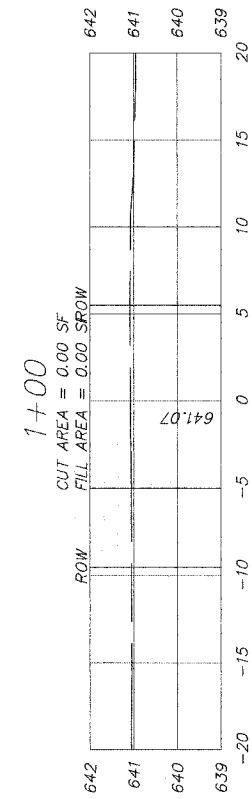
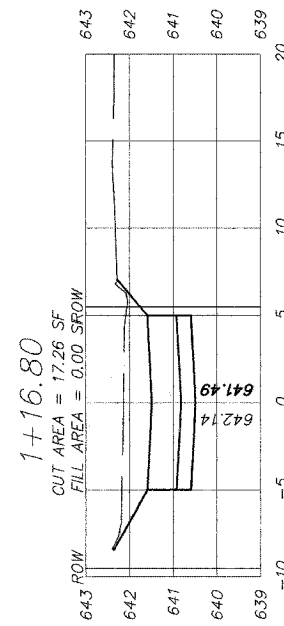
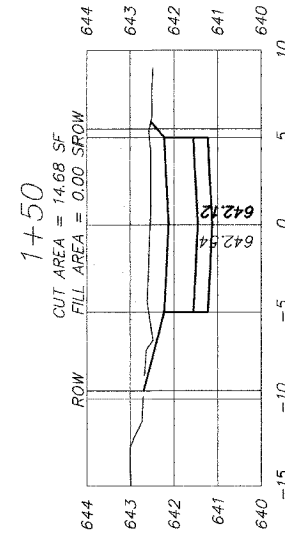
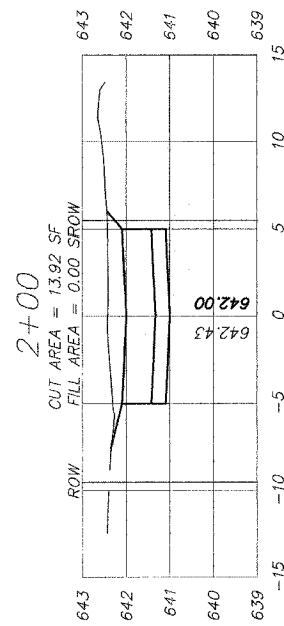
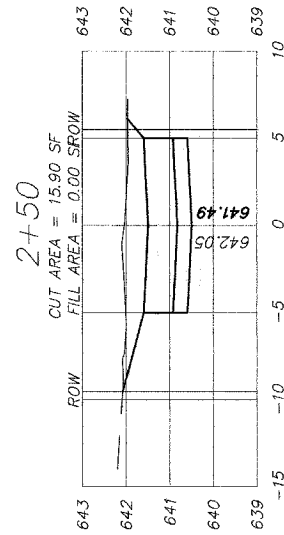
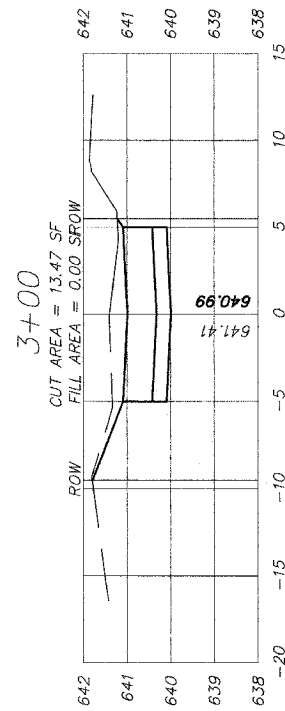
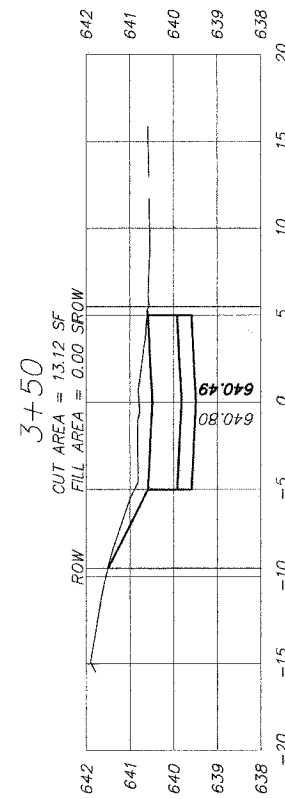
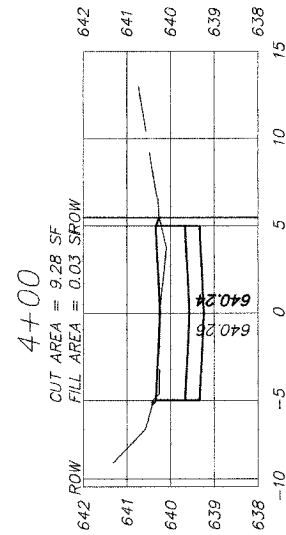


F.A. RT.	SECTION	COUNTY	TOTAL SHEETS	SHEET NO.
	05-00194-00-RP	COOK	58	46
STA.		TO STA.		
FED. ROAD DIST. NO. ...		ILLINOIS FED. AID PROJECT		

ORIGINAL SURVEY	DATE	BY
SURVEYED		
NOTE BOOK		
AREAS CHECKED		

FINAL SURVEY	DATE	BY
SURVEYED		
NOTE BOOK		
AREAS CHECKED		



PLOT DATE = 2/13/2008 3:00:57 PM  
FILE NAME = V:\ENGINEERING\LAND PROJECTS 2005 04\4430-H ILLINOIS ALLEY\DWG\04430-H ILLINOIS ALLEY.DWG  
PLOT SCALE = 1"=5'  
USER NAME = JDD00LES

REVISIONS	NAME	DATE

ILLINOIS DEPARTMENT OF TRANSPORTATION  
CITY OF DES PLAINES - ALLEY IMPROVEMENTS  
ILLINOIS - CORA ALLEY  
EVERETT TO RIVERVIEW

CROSS SECTIONS

STA 1+00 TO 4+00

SCALE: VERT. 1"=2'  
HORIZ. 1"=5'  
DATE 2-17-08

DRAWN BY BLS  
CHECKED BY AJD