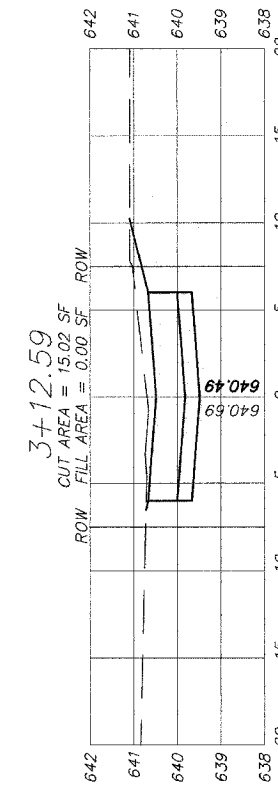
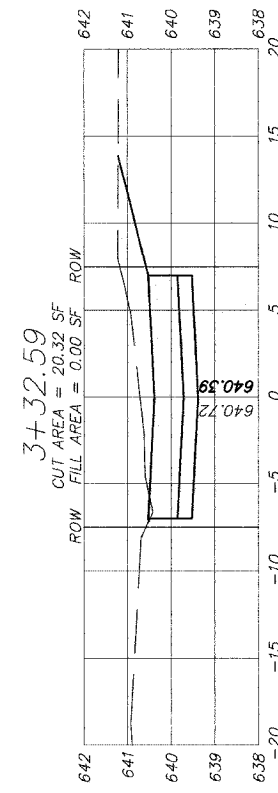
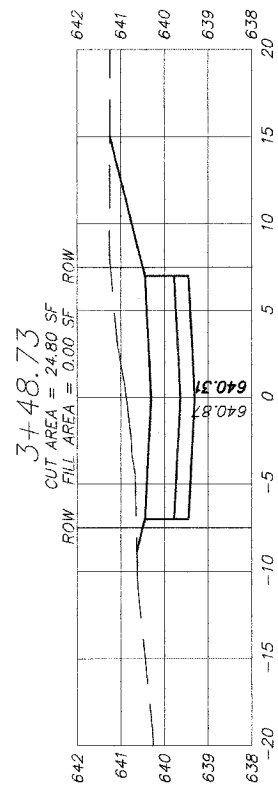
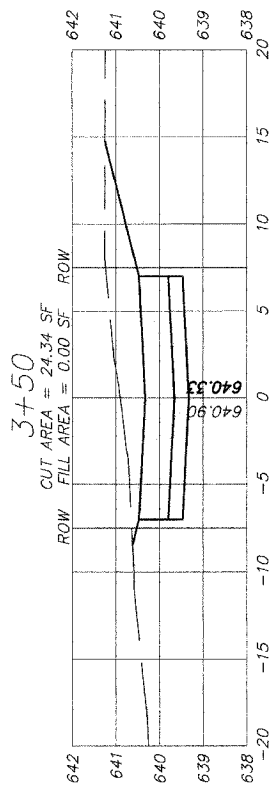
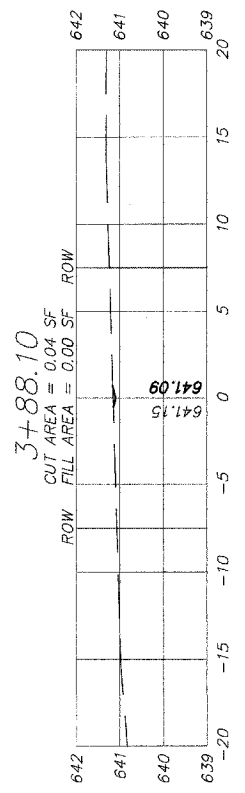


|                     |                |          |                  |           |
|---------------------|----------------|----------|------------------|-----------|
| F.A. R.T.E.         | SECTION        | COUNTY   | TOTAL SHEETS     | SHEET NO. |
|                     | 05-00194-00-RP | COOK     | 58               | 51        |
| STA.                |                | TO STA.  |                  |           |
| FED. ROAD DIST. NO. |                | ILLINOIS | FED. AID PROJECT |           |

|                               |    |      |
|-------------------------------|----|------|
| ORIGINAL SURVEY NOTE BOOK NO. | BY | DATE |
|                               |    |      |
| FINAL SURVEY NOTE BOOK NO.    | BY | DATE |
|                               |    |      |
| SURVEYED AREAS CHECKED        |    |      |
| TOP/LATE AREAS CHECKED        |    |      |

|                               |    |      |
|-------------------------------|----|------|
| ORIGINAL SURVEY NOTE BOOK NO. | BY | DATE |
|                               |    |      |
| SURVEYED AREAS CHECKED        |    |      |
| TOP/LATE AREAS CHECKED        |    |      |

PLOT DATE = 2/13/2006 5:05:57 PM  
 FILE NAME = V:\ENGINEERING\LAND PROJECTS 2005\050305-02 ALLEY\DWG\250305-02 ALLEY.DWG  
 PLOT SCALE = 1" = 20'  
 USER NAME = JUDDOLES



| REVISIONS |      |
|-----------|------|
| NAME      | DATE |
|           |      |
|           |      |
|           |      |
|           |      |
|           |      |
|           |      |
|           |      |
|           |      |
|           |      |

ILLINOIS DEPARTMENT OF TRANSPORTATION  
 CITY OF DES PLAINES - ALLEY IMPROVEMENTS  
 CIRCLE - ILLINOIS ALLEY  
 CIRCLE TO CIRCLE

CROSS SECTIONS (EAST SEGMENT)

STA 3+12.59 TO 3+55.73

SCALE: VERT. 1" = 2'  
 HORIZ. 1" = 10'

DATE 2-17-06 DRAWN BY ### CHECKED BY AJD