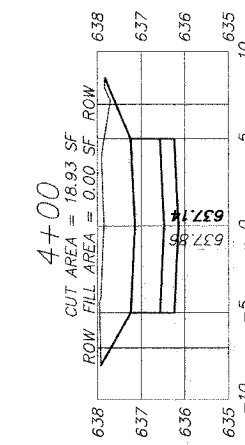
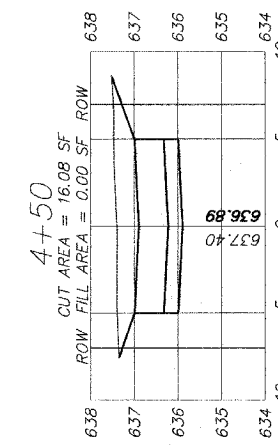
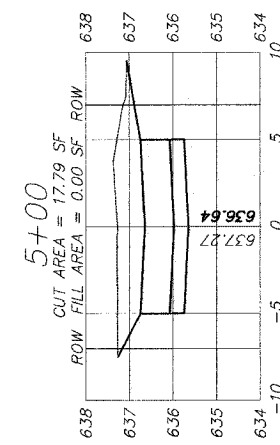
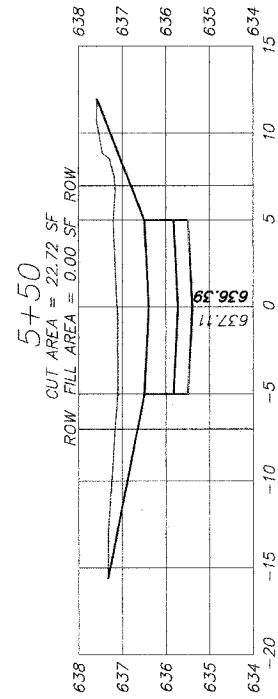
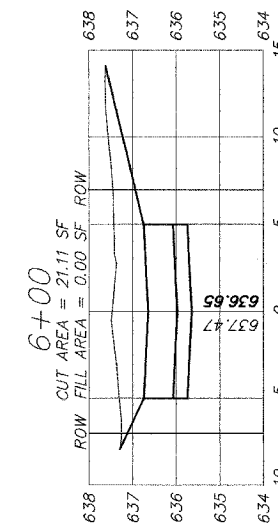
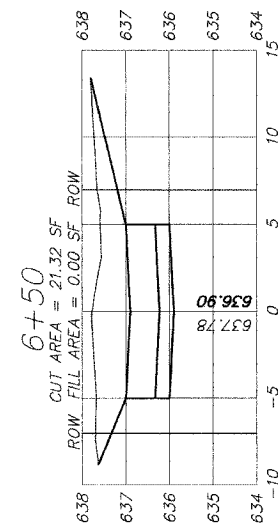


F.A. R.T.E.	SECTION	COUNTY	TOTAL SHEETS	SHEET NO.
	05-20194-00-RP	COOK	58	57
STA.		TO STA.		
FED. ROAD DIST. NO.		ILLINOIS	FED. AID PROJECT	

ORIGINAL SURVEY	DATE	BY
SURVEYED		
NOTE BOOK		
AREAS CHECKED		

FINAL SURVEY	DATE	BY
SURVEYED		
NOTE BOOK		
AREAS CHECKED		

PLOT DATE = 2/13/2006 3:06:57 PM
 FILE NAME = \AN\ENGINEERING\LAND PROJECTS 2006\052006-1E4 ALLEY\DWG\052006-1D4 ALLEY.DWG
 PLOT SCALE = 1" = 10'
 USER NAME = JDODDLES



REVISIONS	
NAME	DATE

ILLINOIS DEPARTMENT OF TRANSPORTATION
 CITY OF DES PLAINES - ALLEY IMPROVEMENTS
 PROSPECT - STOCKTON ALLEY
 ORCHARD TO MAPLE
 CROSS SECTIONS
 STA 4+00 TO 6+50
 SCALE: VERT. 1" = 2'
 HORIZ. 1" = 10'
 DATE 2-17-06
 DRAWN BY BLS
 CHECKED BY AJD