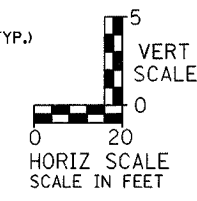
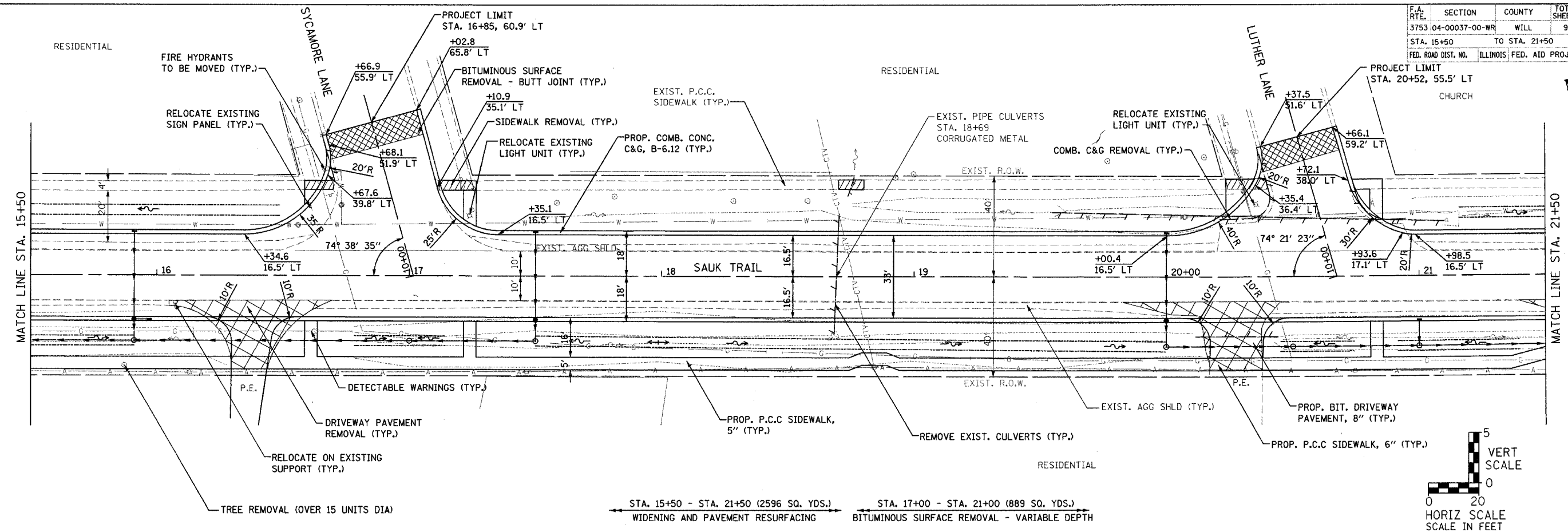


F.A. R.T.E.	SECTION	COUNTY	TOTAL SHEETS	SHEET NO.
3753	04-00037-00-WR	WILL	92	17
STA. 15+50		TO STA. 21+50		
FED. ROAD DIST. NO. ILLINOIS FED. AID PROJECT				



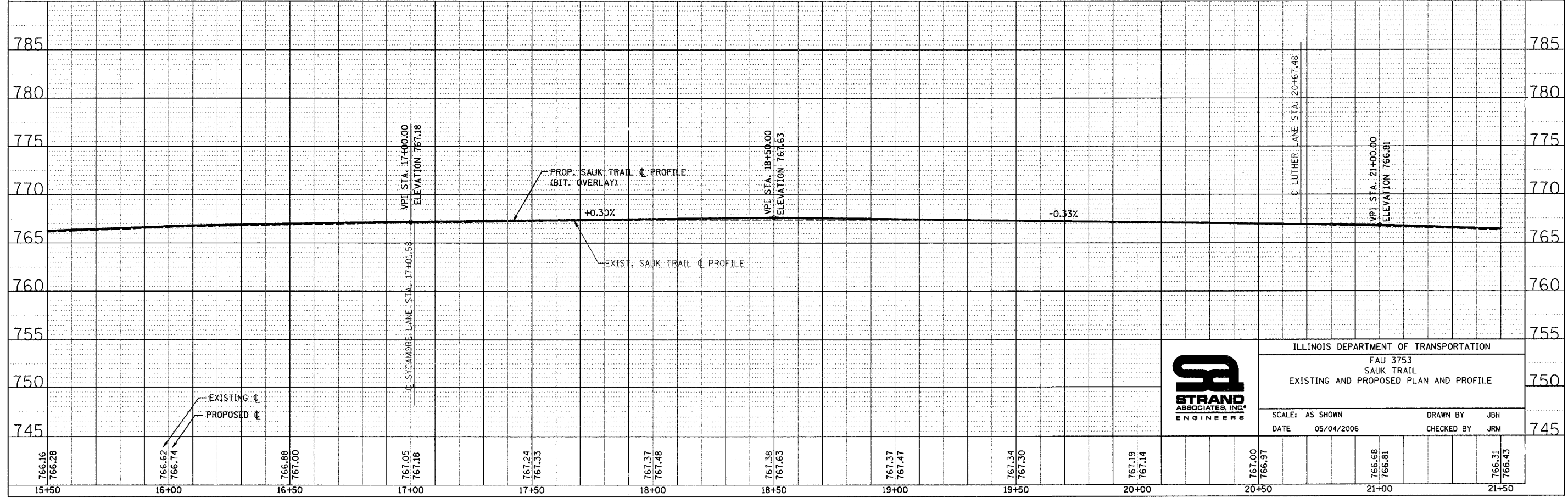
PLAN	REVISIONS	DATE
NO. 1	BY	
NO. 2	BY	
NO. 3	BY	
NO. 4	BY	
NO. 5	BY	

PROFILE	REVISIONS	DATE
NO. 1	BY	
NO. 2	BY	
NO. 3	BY	
NO. 4	BY	
NO. 5	BY	



STA. 15+50 - STA. 21+50 (2596 SQ. YDS.)
WIDENING AND PAVEMENT RESURFACING

STA. 17+00 - STA. 21+00 (889 SQ. YDS.)
BITUMINOUS SURFACE REMOVAL - VARIABLE DEPTH



ILLINOIS DEPARTMENT OF TRANSPORTATION
FAU 3753
SAUK TRAIL
EXISTING AND PROPOSED PLAN AND PROFILE

SCALE: AS SHOWN
DATE: 05/04/2006
DRAWN BY: JSH
CHECKED BY: JRM