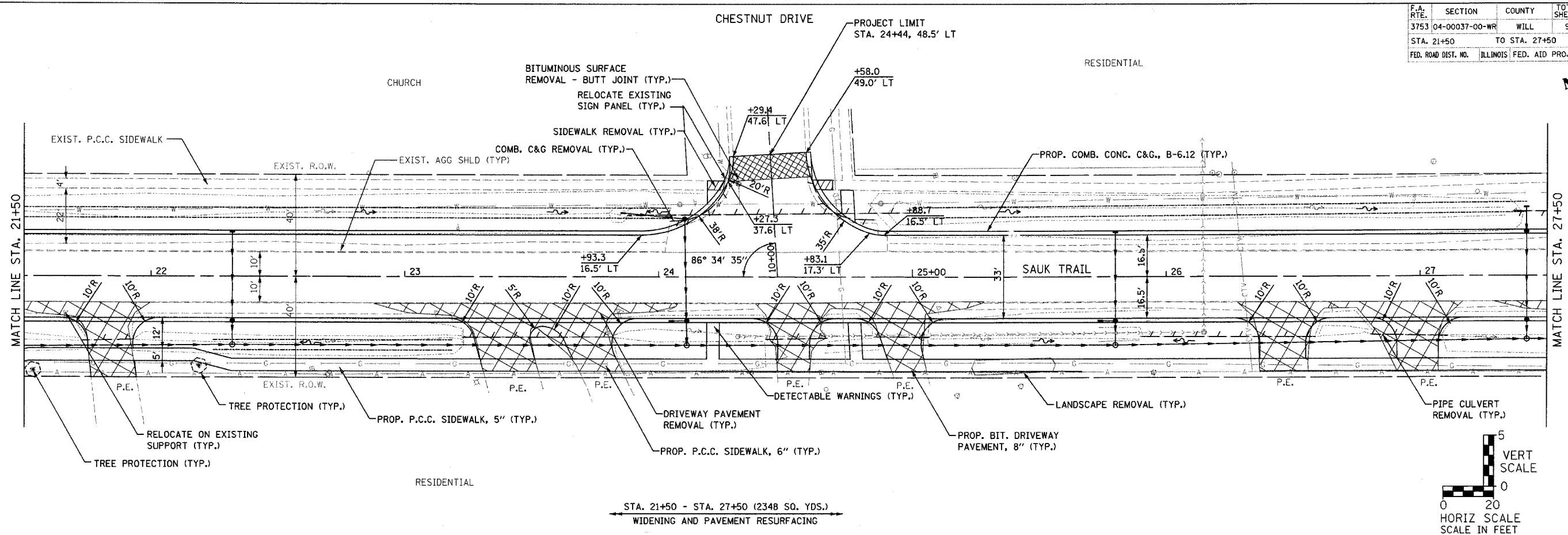


F.A. RTE.	SECTION	COUNTY	TOTAL SHEETS	SHEET NO.
3753	04-00037-00-WR	WILL	92	18
STA. 21+50		TO STA. 27+50		
FED. ROAD DIST. NO. ILLINOIS FED. AID PROJECT				

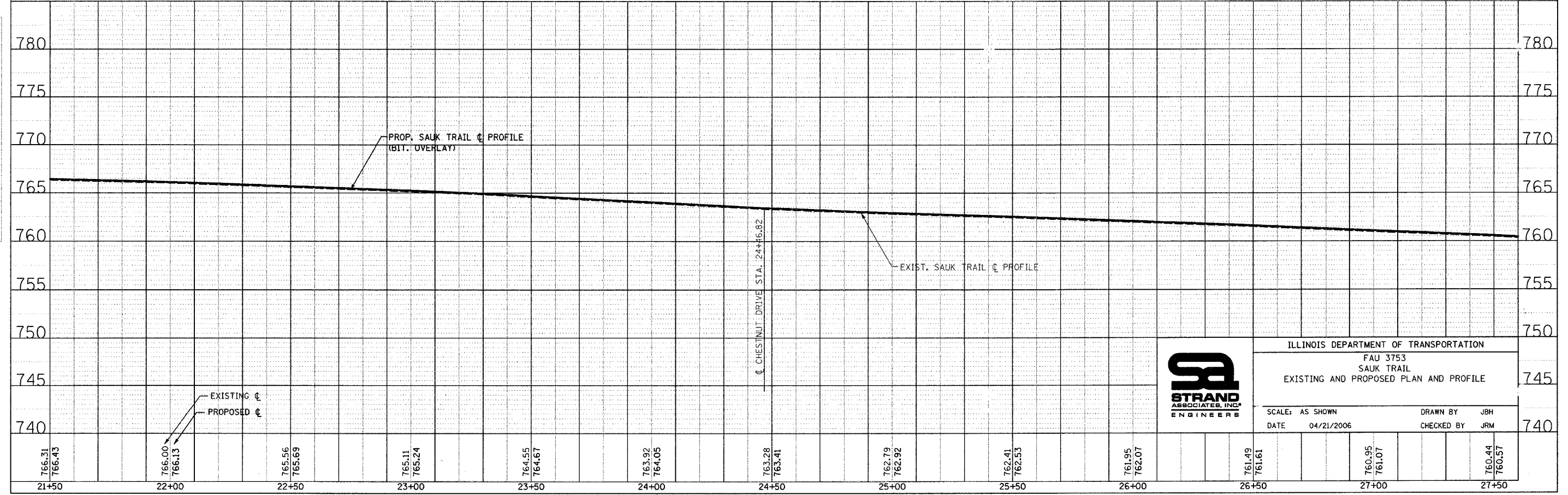
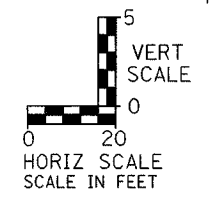
83858

PLAN	SURVEYED	DATE
NOTE BOOK	CHECKED	BY
NO.	BY	

PROFILE	SURVEYED	DATE
NOTE BOOK	CHECKED	BY
NO.	BY	



STA. 21+50 - STA. 27+50 (2348 SQ. YDS.)  
WIDENING AND PAVEMENT RESURFACING



ILLINOIS DEPARTMENT OF TRANSPORTATION  
FAU 3753  
SAUK TRAIL  
EXISTING AND PROPOSED PLAN AND PROFILE

SCALE: AS SHOWN  
DATE: 04/21/2006  
DRAWN BY: JBH  
CHECKED BY: JRM

766.31		766.00		765.56		764.55		763.92		762.79		761.95		761.49		760.95		760.44
766.43		766.13		765.69		764.67		764.05		762.92		762.07		761.61		761.07		760.57
21+50		22+00		22+50		23+00		23+50		24+00		24+50		25+00		25+50		26+00