


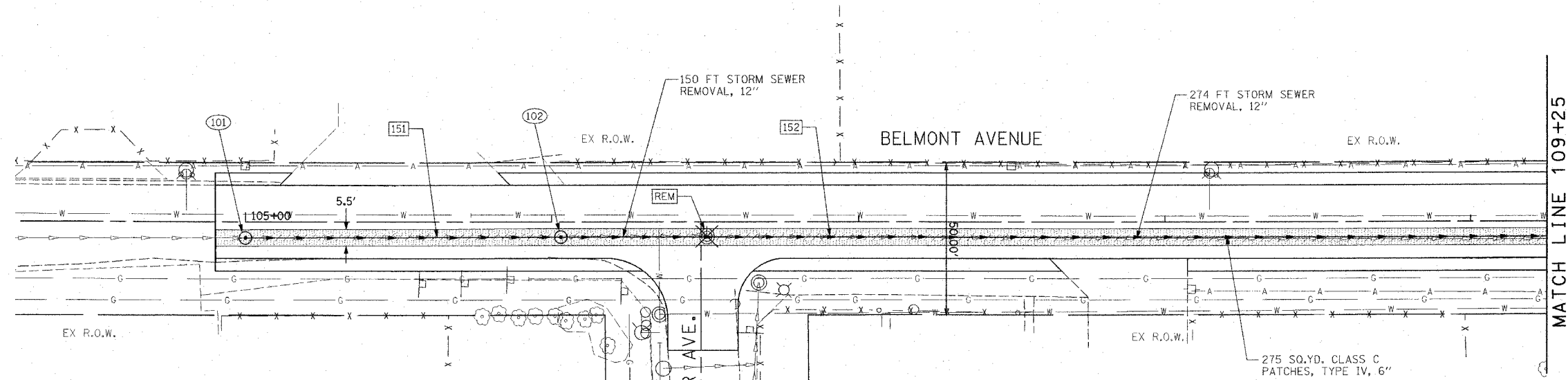
F.A. RTE.	SECTION	COUNTY	TOTAL SHEETS	SHEET NO.
1373	00-00058-00-RS	COOK	113	34
STA. 104+25		TO STA. 109+25		
FED. ROAD DIST. NO.		ILLINOIS FED. AID PROJECT		
CONTRACT No: 83861				

PLAN	SURVEYED	DATE
NOTE BOOK NO.	PLOTTED	
NO.	BY	
	DATE	

PROFILE	SURVEYED	DATE
NOTE BOOK NO.	PLOTTED	
NO.	BY	
	DATE	

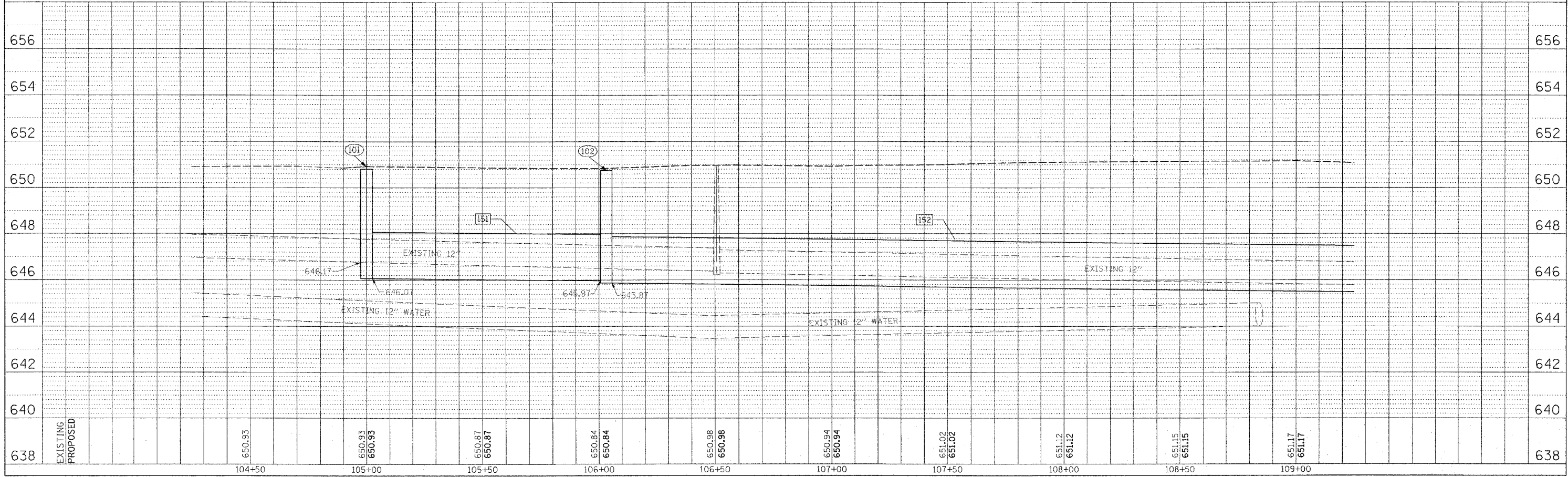
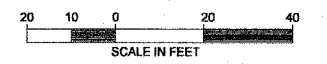
pt:\14300\plans\sheet\14300dr-p10102.dgn

5/24/2006 6:30:41 PM



- LEGEND**
- FIRE HYDRANT
  - CATCH BASIN EXISTING
  - CATCH BASIN PROPOSED
  - MANHOLE EXISTING
  - MANHOLE PROPOSED
  - VALVE VAULT
  - WATER/GAS VALVE
  - WATER VALVE 4" DIA. OR LARGER
  - TREE EXISTING
  - ↑ GUY POLE
  - POWER POLE
  - LIGHT POLE
  - EXISTING SIGN
  - PROPOSED SIGN
  - PROPOSED ROW
  - EXISTING SANITARY SEWER
  - EXISTING STORM SEWER
  - PROPOSED STORM SEWER
  - T EXISTING TELEPHONE CABLE
  - G EXISTING GAS PIPE
  - W EXISTING WATER
  - REM EXISTING STRUCTURE TO BE REMOVED
  - ADJ EXISTING STRUCTURE TO BE ADJUSTED
  - MOV EXISTING FIRE HYDRANT TO BE MOVED
  - ////// EXISTING STORM SEWER

**PLAN**  
SCALE: 1"=20'



**DRAINAGE PLAN AND PROFILE STA. 104+25 TO STA. 109+25**