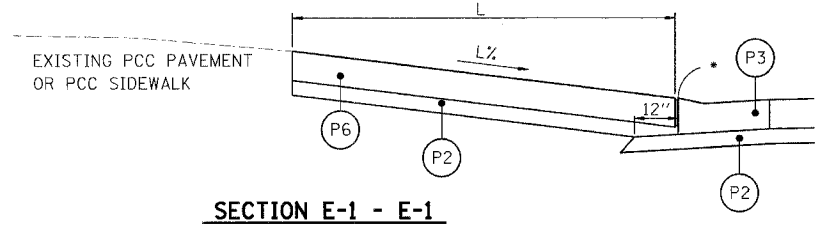
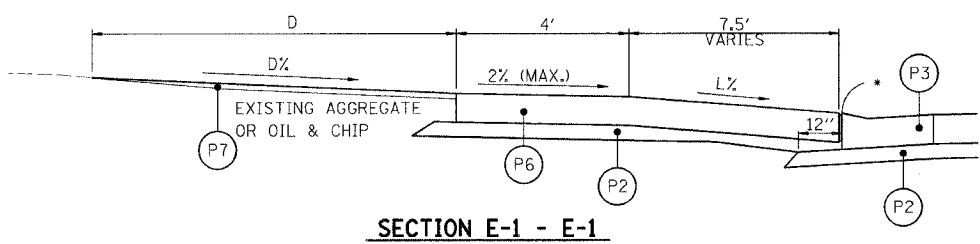
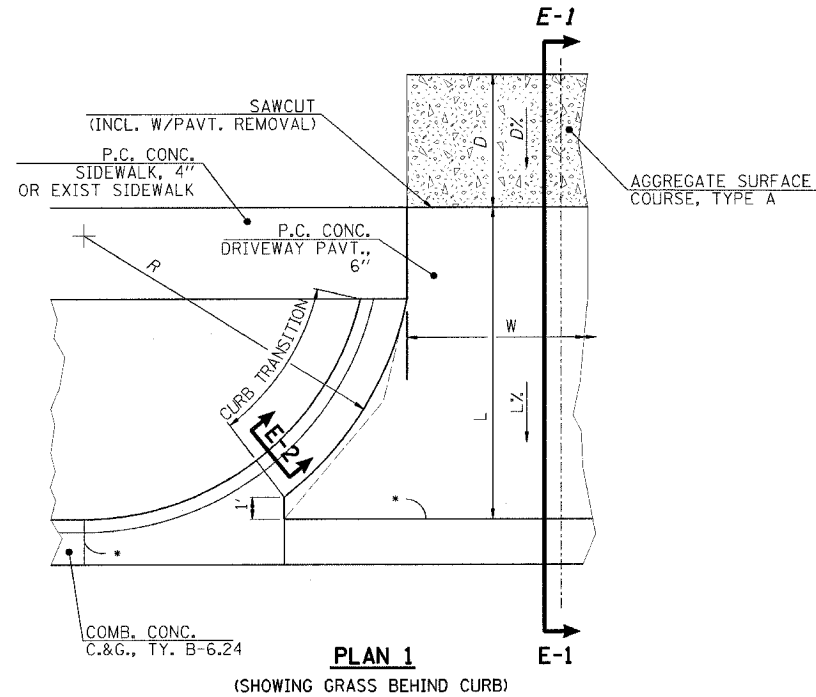


F.A. ILL. RTE.	SECTION	COUNTY	TOTAL SHEETS	SHEET NO.
8435	06-00054-00-PV	FAYETTE	21	7
STA.	TO STA.			
FED. ROAD DIST. NO.	ILLINOIS FED. AID PROJECT			
CONTRACT NO. 95483				

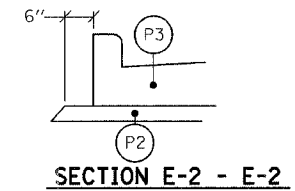


ENTRANCE SCHEDULE

LOCATION	TYPE	R	L	LX	D	DZ	W	P.C. CONC. DRIVEWAY PAVEMENT, 6"	PROTECTIVE COAT	SUB-BASE GRAN. MATERIAL, TYPE A, 4"	AGGREGATE SURFACE COURSE TYPE B
		(FT)	(FT)	(%)	(FT)	(%)	(FT)	(SY)	(SY)	(SY)	(TON)
JOHNSON STREET											
LT. STA. 12+83.74	P.E.	15	11.5	5.4	6.0	0.8	12.0	21	21	24	2
RT. STA. 13+49.95	P.E.	15	20.8	7.2	-	-	12.0	33	33	38	-
LT. STA. 13+99.84	ALLEY	15	11.5	0.7	6.0	-6.6	12.0	21	21	24	2
RT. STA. 13+99.84	ALLEY	15	25.1	9.4	6.0	6.7	12.0	39	39	44	2
LT. STA. 14+40.43	C.E.	10	3.4	-8.8	-	-	19.4	8	8	11	-
LT. STA. 14+85.76	C.E.	15	3.4	2.5	-	-	37.3	15	15	20	-
TOTALS								137	137	161	6

SECTION LEGEND

- (P2) SUBBASE GRANULAR MATERIAL, TYPE A, 4"
- (P3) COMBINATION CONCRETE CURB AND GUTTER, TYPE B-6.24
- (P6) PORTLAND CEMENT CONCRETE DRIVEWAY PAVEMENT, 6"
- (P7) AGGREGATE SURFACE COURSE, TYPE B
- * 1" EXPANSION JOINTS PER STANDARD SPECIFICATIONS



REVISIONS		ILLINOIS DEPARTMENT OF TRANSPORTATION
NAME	DATE	
		ALLEY & ENTRANCE DETAILS & SCHEDULE
SCALE:	VERT. HORIZ.	DRAWN BY
DATE		CHECKED BY

CADD FILE: /4812/5721/Entr.dgn
PLOTTED: 5/21/2006

H.M. & G. NO. 5721