
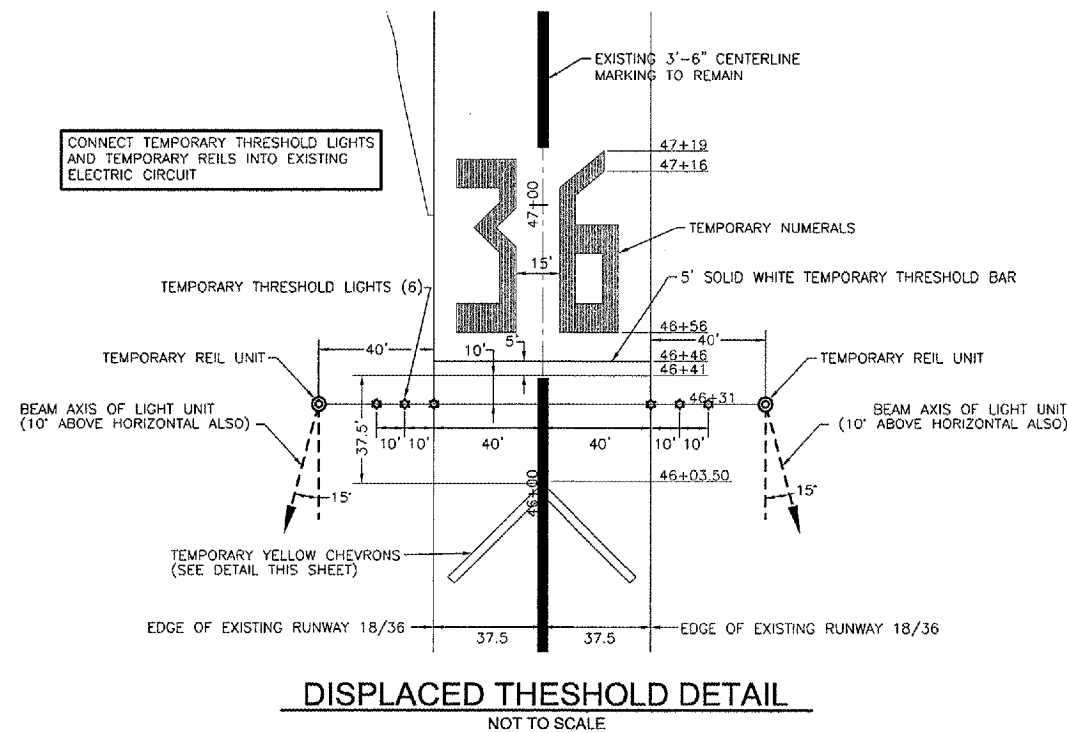
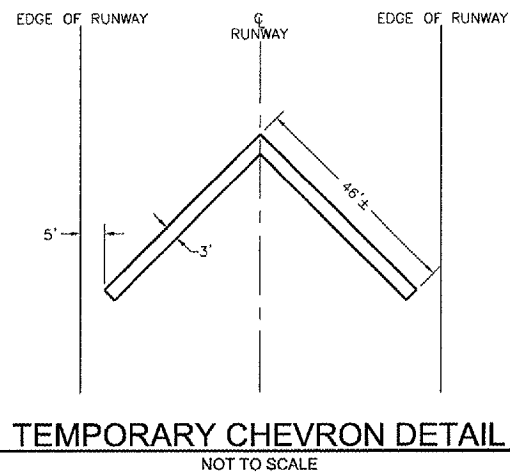


DECLARED DISTANCES	
ORIGINAL RUNWAY 18/36=	4000'
MINUS DISPLACED THRESHOLD=	-641'
NET TEMPORARY RUNWAY 18/36=	3359'



DRAWN BY: JMT	CAD/DWG: TEMP	REVISIONS	
CHECKED BY: KWH	DATE: 5/06	DATE	BY



PERU MORRIS
ILLINOIS

MORRIS MUNICIPAL AIRPORT
MORRIS, ILLINOIS

TEMPORARY PAVEMENT MARKING PLAN AND
DISPLACED THRESHOLD PLAN AND DETAILS

SCALE: AS NOTED	SHEET 7
FILE NO.: 1002.58Y-1	OF 21