

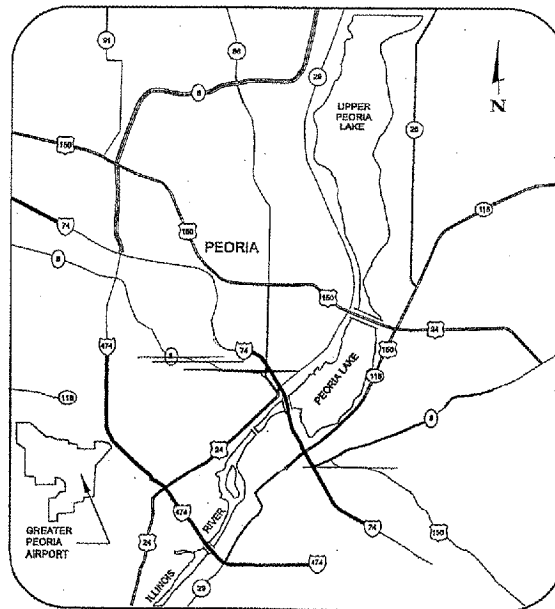
# CONSTRUCTION PLANS FOR

# GREATER PEORIA REGIONAL AIRPORT

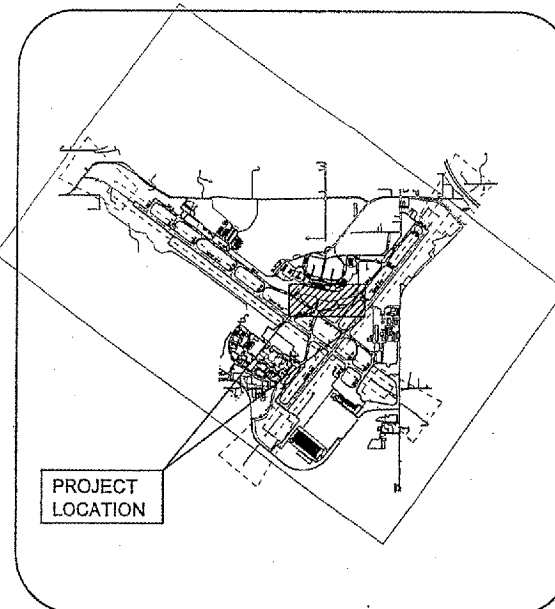
AIP PROJECT NO. 3-17-0080-XX  
ILLINOIS PROJECT NO.: PIA-3616

RELOCATE TAXIWAYS A AND D FROM THE MID-FIELD INTERSECTION - PHASE 2  
EXPAND AND EXTEND APRON, CONSTRUCT TAXIWAY P, EXTEND TAXIWAY A BETWEEN  
TAXIWAY E AND TAXIWAY D1, REMOVE REMANING TAXIWAY A PAVEMENT, AND REMOVE TAXIWAY D  
FROM TAXIWAY E TO TAXIWAY D1


JUNE 30, 2006



LOCATION MAP



SITE PLAN






MAXIMUM EQUIPMENT HEIGHT = 25'  
GROUND FREQUENCY 121.85

CALL J.U.L.I.E.  
BEFORE EXCAVATING  
1-800-892-0123  
GREATER PEORIA REGIONAL AIRPORT

TOWNSHIP: 8 NORTH  
RANGE: 7 EAST  
COUNTY: PEORIA  
TOWNSHIP: LIMESTONE



COMPUTER AIDED DESIGN & DRAFTING  
PLOT 20  
FILE: K:\PEORIA\04080\103\draw\103\001\_Cover\_Sht.dgn

GREATER PEORIA AIRPORT AUTHORITY GREATER PEORIA REGIONAL AIRPORT PEORIA, ILLINOIS		 <b>CMT</b> CRAWFORD, MURPHY & TILLY, INC. CONSULTING ENGINEERS. ■ SPRINGFIELD, IL ■ AURORA, IL ■ PEORIA, IL ■ EDWARDSVILLE, IL ■ ST. LOUIS, MO ■ CHICAGO, IL ■ COLUMBUS, OH ■ INDIANAPOLIS, IN
APPROVED 	SUBMITTED BY 	
DATE 7/12/06	DATE 7-14-06	CM&T JOB NUMBER 04061-03-02