

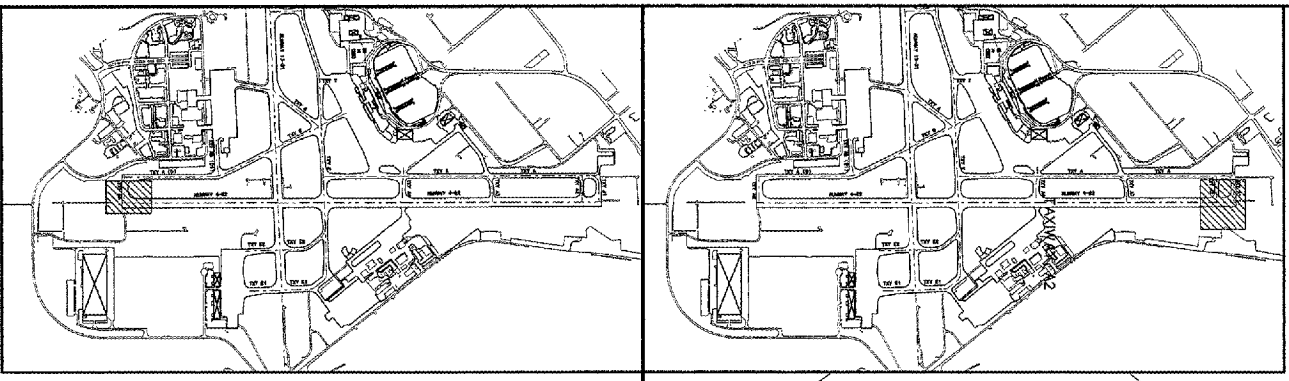
1/13/2006
 \\peoria\0406103_03\draw\sheets\0xx_proposed_marking_plan_3.dgn

PE085

REVISIONS

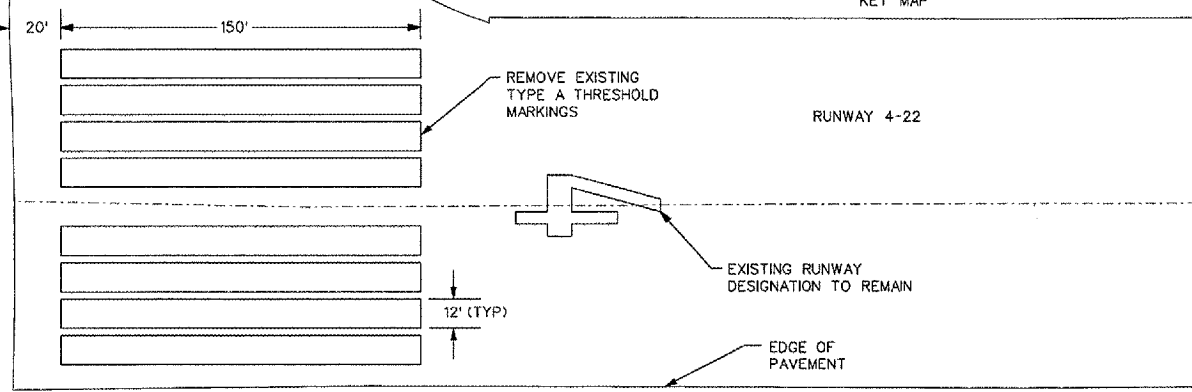
NUMBER	BY	DATE

0 1 2
 THIS BAR IS EQUAL TO 2'
 AT FULL SCALE (34X22).
 PLOT 1

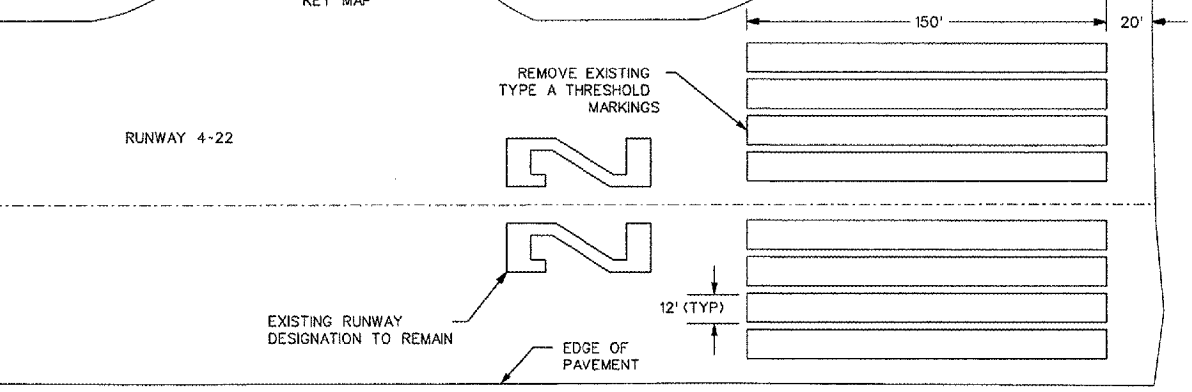


KEY MAP

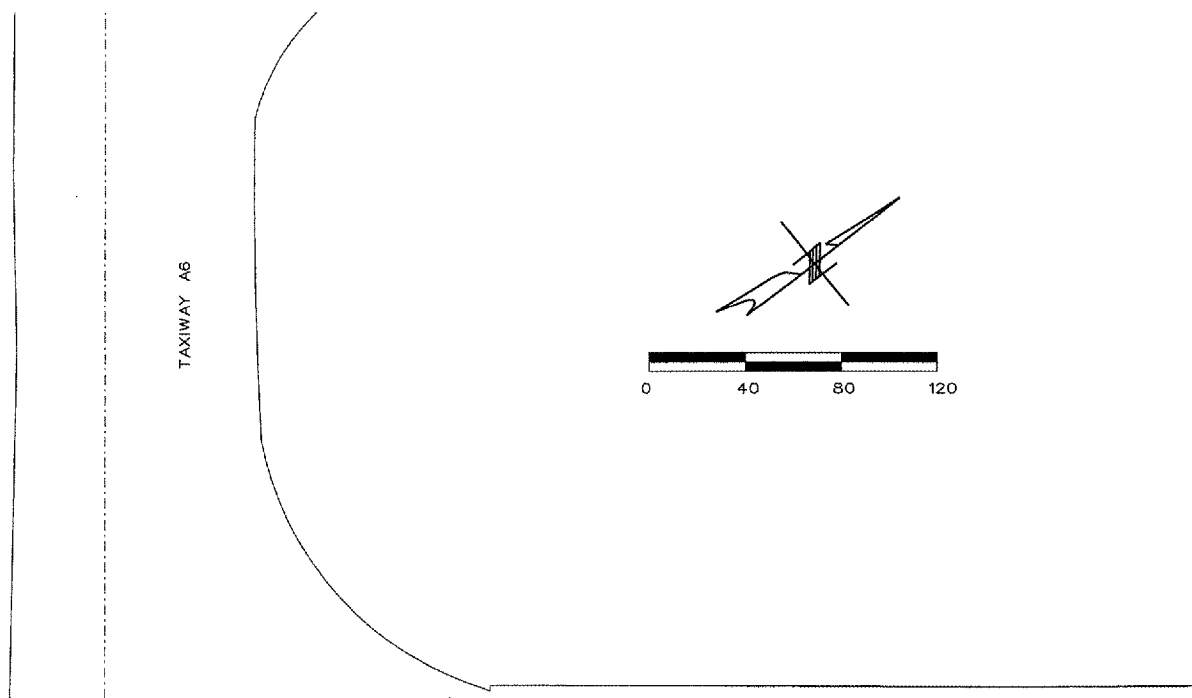
KEY MAP



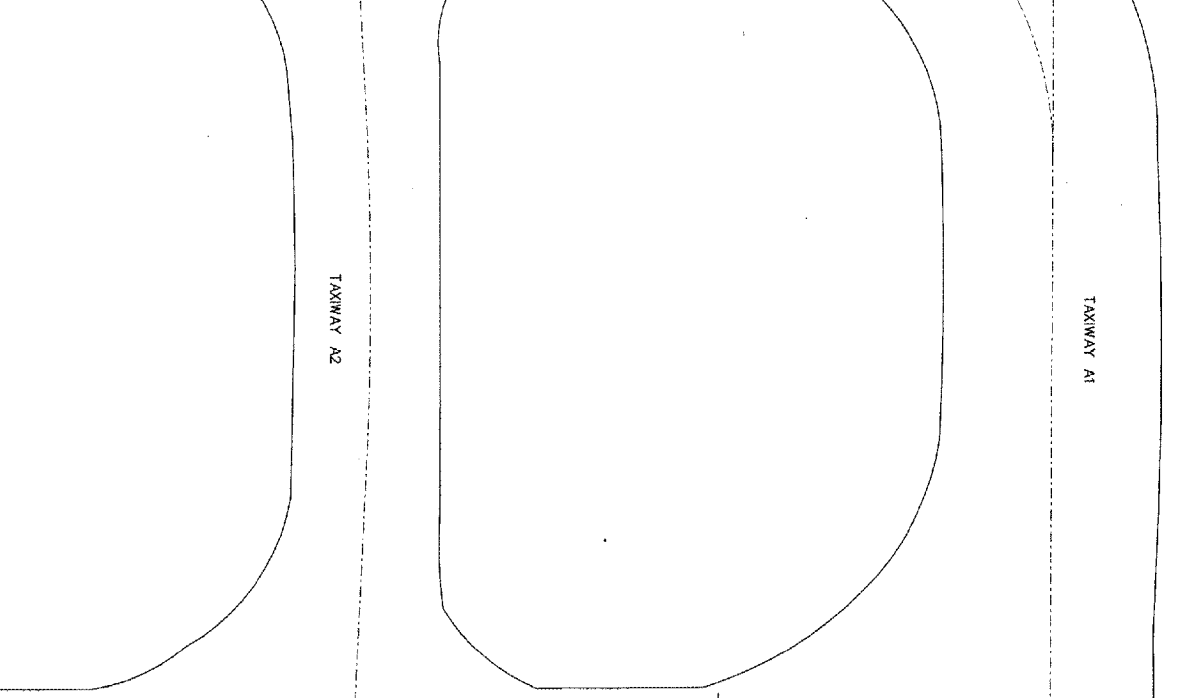
PROPOSED PAVEMENT MARKING REMOVAL





PROPOSED PAVEMENT MARKING REMOVAL




PROPOSED PAVEMENT MARKINGS



PROPOSED PAVEMENT MARKINGS



RELOCATE TAXIWAYS A AND D FROM
 MID-FIELD INTERSECTION PHASE 2



IL PROJECT: PIA-3616
 AIP PROJ: 3-17-0080-XX

FILE: ...0xx_proposed_marking_plan_3.dgn

DESIGN BY: EWS

DRAWN BY: EWS

CHECKED BY: TCS

APPROVED BY: CET

DATE: MAY 12, 2006

JOB No: 04061-03-03

PROPOSED
 MARKING PLAN
 SHEET 3 OF 3