

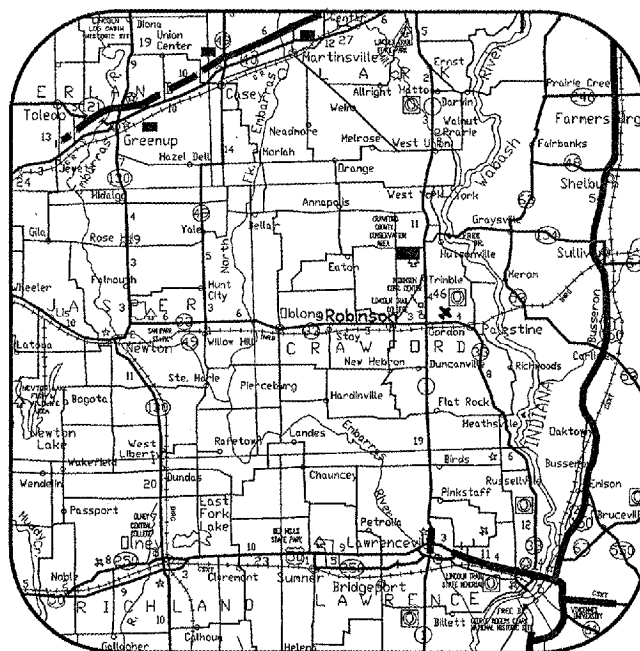
CONSTRUCTION PLANS FOR ROBINSON MUNICIPAL AIRPORT

ROBINSON, CRAWFORD COUNTY, ILLINOIS

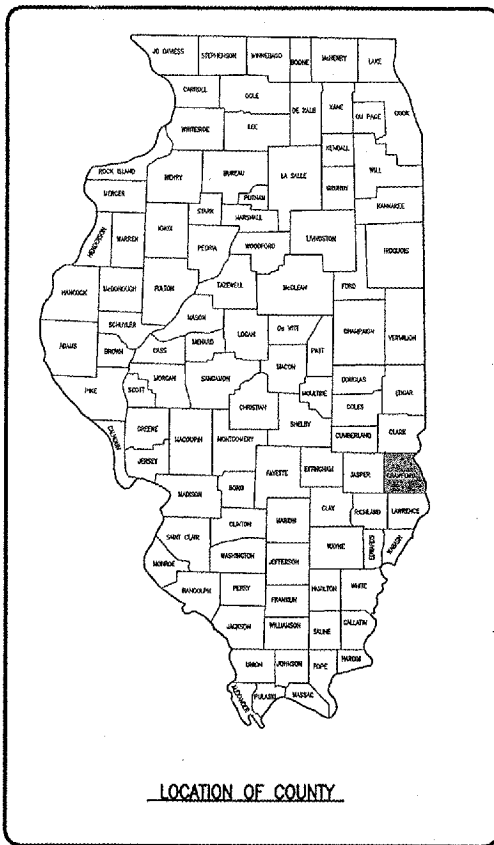
WIDEN RUNWAY 9-27 FROM 75' TO 100'

SCOPE OF WORK


THE PROPOSED IMPROVEMENTS CONSISTS OF WIDENING RUNWAY 9-27 FROM 75' TO 100'.
PROJECT INCLUDES MOVING THE MIRL SYSTEM, EDGE DRAINS, EARTH SHOULDERING, MARKING,
SEEDING, AND MULCHING.




LOCATION MAP



LOCATION OF COUNTY



FOR ELECTRICAL
DESIGN



REVISED 07/09/04
REVISED 06/28/06

PLANS PREPARED BY:



Hanson Professional Services Inc.

ELECTRICAL ENGINEER

Submitted by: *Kevin N. Lightfoot* ENG'R

Date Submitted JUNE 29, 2006

Lics. Exp. Date NOVEMBER 30, 2007

PLANS PREPARED BY:



Hanson Professional Services Inc.

Submitted by: *Charles A. Hagloch* ENG'R

Date Submitted JUNE 29, 2006

Lics. Exp. Date NOVEMBER 30, 2007

ROBINSON AIRPORT AUTHORITY

Approved: *Mr. Larry* CHAIRMAN

Date: 7/9/04

Approved: *Judy Alvarado* SECRETARY
TREASURER

Date: 7-9-04


ILL. PROJ. RSV-3490
A.I.P. PROJ. 3-17-0086-B10

LATITUDE: 39° 00' 45.01"
LONGITUDE: 87° 38' 35.39"
ELEVATION: 461.6' M.S.L.
DATE: JUNE 29, 2006

DATE	REVISION

ROBINSON MUNICIPAL AIRPORT
ROBINSON
CRAWFORD COUNTY, ILLINOIS
A.I.P. PROJ.: 3-17-0086-B10
ILL. PROJ.: RSV-3490

REL. PROJECT NO.:	838-04RWY
EXHIBIT:	R-001CVR.DWG
SCALE:	N/A
DATE:	02/25/04
LAYOUT:	01/12/04
DRAWN:	CCC
REVIEWED:	CAH
	02/25/04
	03/05/04



RUNWAY 9-27
WIDENING
COVER SHEET
1
1 of 75 sheets