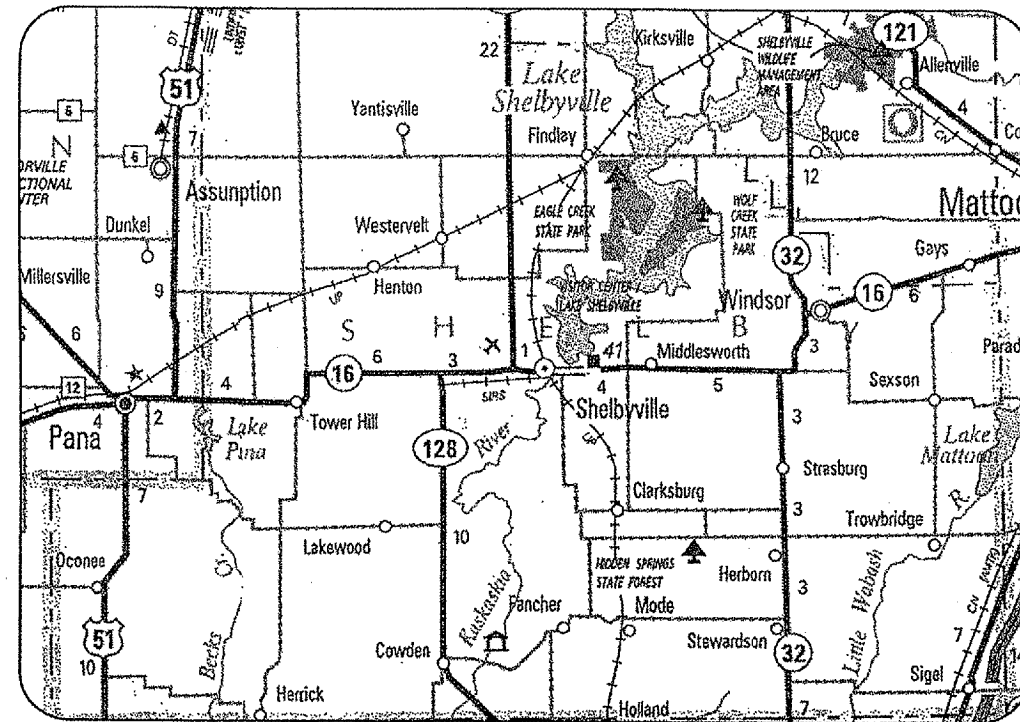


# CONSTRUCTION PLANS FOR SHELBY COUNTY AIRPORT SHELBYVILLE, SHELBY COUNTY, ILLINOIS OVERLAY RUNWAY AND APRON, INSTALL UNDERDRAINS


### SCOPE OF WORK

THIS PROJECT CONSISTS OF CONSTRUCTING A 3-INCH MIN. BITUMINOUS OVERLAY ON THE AIRCRAFT RAMP, APPLICATION OF A 0.10' POROUS FRICTION COURSE TO RUNWAY 18-36, AND INSTALLATION OF UNDERDRAINS ON TAXIWAYS A AND B. ASSOCIATED WORK WILL INCLUDE PAVEMENT REPAIRS, CRACK CLEANING AND SEALING, PAVEMENT MARKING, TIE DOWN ADJUSTMENTS, INSPECTION HOLE ADJUSTMENTS, INLET ADJUSTMENTS, SHOULDER ADJUSTMENTS, SEEDING, AND PLACEMENT OF EROSION CONTROL BLANKET.



LOCATION

ILL. PROJ.: 2H0-3615  
A.I.P. PROJ.: 3-17-0093-B7  
LATITUDE: 39° 24' 38"  
LONGITUDE: 88° 50' 44"  
ELEVATION: 618' M.S.L.  
DATE: JUNE 23, 2006




Submitted by: ROBERT A. WALLER ENG'R  
Date Submitted: 6-23-06  
Lic. Exp. Date: 11-30-07

SHELBY COUNTY AIRPORT  
AND LANDING FIELD COMMISSION  
Approved: [Signature] PRESIDENT  
Date: 7-6-06  
Approved: [Signature] SECRETARY  
Date: 7/6/06

| REVISION | DATE | BY |
|----------|------|----|
|          |      |    |
|          |      |    |
|          |      |    |
|          |      |    |
|          |      |    |
|          |      |    |
|          |      |    |
|          |      |    |
|          |      |    |
|          |      |    |

SHELBY COUNTY AIRPORT  
SHELBYVILLE, ILLINOIS

| FILE                    | DATE | BY |
|-------------------------|------|----|
| PROJECT NO. 827-06APN   |      |    |
| FILE NAME: R-001CVR.DWG |      |    |
| SCALE: NOT TO SCALE     |      |    |
| DATE: 05/01/06          |      |    |



OVERLAY RWY. & APN.  
INSTALL UNDERDRAINS  
COVER SHEET

JUL 05, 2006 8:25 PM RAW  
I:\AIRPORTS\SHELBY\827-06APN\AIRPORT\SHEETS\R-001CVR.DWG - COVER