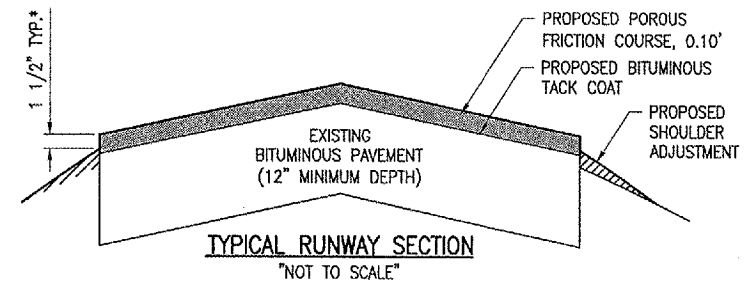
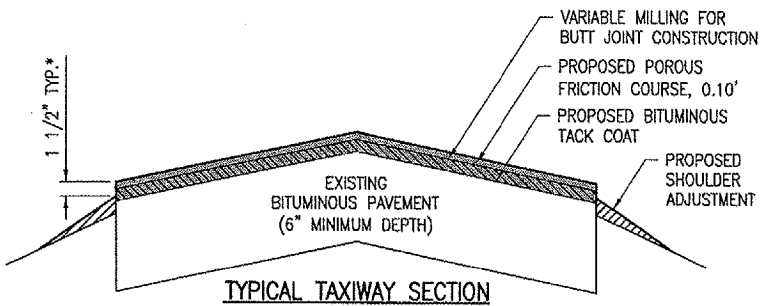


SUMMARY OF QUANTITIES				
ITEM	DESCRIPTION	UNIT	TOTAL QUANTITIES	AS BUILT QUANTITIES
AR152480	SHOULDER ADJUSTMENT	S.Y.	2,834	
AR156531	EROSION CONTROL BLANKET	S.Y.	2,834	
AR201661	CLEAN & SEAL BITUMINOUS CRACKS	L.F.	24,000	
AR401655	BUTT JOINT CONSTRUCTION	S.Y.	752	
AR402622	POROUS FRICTION COURSE, 0.10'	S.Y.	35,716	
AR603510	BITUMINOUS TACK COAT	GAL.	8,929	
AR901530	STRIP SEEDING	S.Y.	2,834	

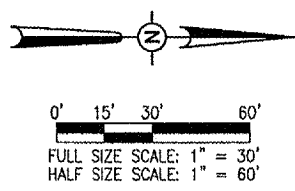


\* FOLLOWING LIGHT ROLLING AND ANTICIPATED SETTLEMENT



\* FOLLOWING LIGHT ROLLING AND ANTICIPATED SETTLEMENT

- LEGEND**
- PROPOSED P.F.C. OVERLAY
  - PROPOSED MILLING LIMITS
  - PROPOSED SHOULDER ADJUSTMENT
  - EXISTING PAVEMENT
  - EXISTING ELECTRICAL DUCT
  - EXISTING BASE MOUNT RUNWAY LIGHT
  - EXISTING STAKE MOUNT RUNWAY LIGHT
  - EXISTING STAKE MOUNT TAXIWAY LIGHT
  - EXISTING STAKE MOUNT THRESHOLD LIGHT
  - EXISTING TAXI GUIDANCE SIGN



JUL 05, 2006 8:54 PM RAW  
I:\AIRPORTS\SHELBY\827-06APN\AIRPORT\SHEETS\R-122CON.DWG - Sta. 35+00 to Sta. 45+99

DATE	REVISION	BY

SHELBY COUNTY AIRPORT  
SHELBYVILLE, ILLINOIS

IL. PROJ.: 240-3615 A.I.P. PROJ.: 3-17-0093-B7

FILE PROJECT No.	DATE	STATUS
827-06APN	05/01/06	LAYOUT
R-122CON.DWG	05/01/06	DRAWN
Scale: 1" = 30'	05/01/06	REVIEWED
DATE: 05/01/06	05/01/06	RAW



OVERLAY RWY. & APN.  
INSTALL UNDERDRAINS  
PROPOSED RUNWAY 18-36  
CONSTRUCTION PLAN  
STA. 35+00 TO 45+99