


EXISTING T-HANGAR ACCESS ROAD

DATE	REVISION	BY

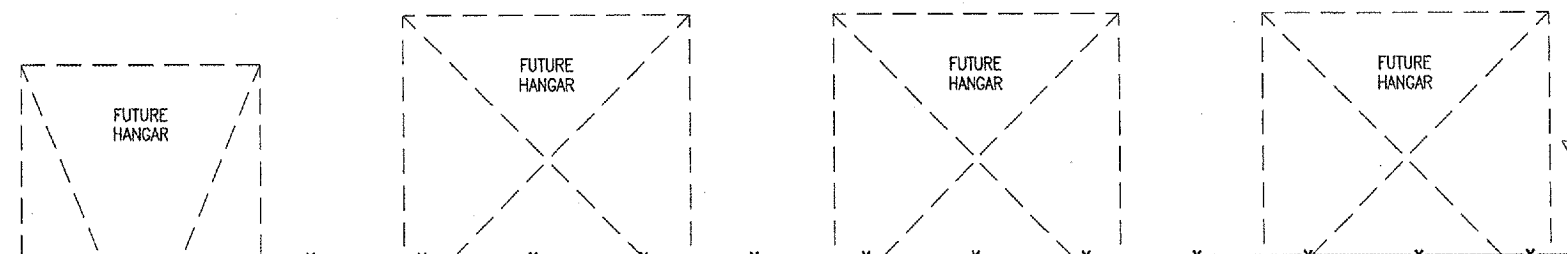
ST. LOUIS REGIONAL AIRPORT

 EAST ALTON, ILLINOIS
 ILL. PROJ.: ALN-3348

Proj. No. 83706APND_0240	
Element R-15.1MRK.DWG	
Scale 1"=20'	
Date 04/14/06	
LAYOUT JAC 04/14/06	
DRAWN BAK 04/14/06	
REVIEWED CAH 05/17/06	


HANSON
 Hanson Professional Services Inc.
 1525 South Sixth Street
 Springfield, Illinois 62705-2806
 Offices Nationwide

CONSTRUCT AIRCRAFT
 PARKING APRON
 PROPOSED
 MARKING AND FENCING
 PLAN

EXISTING CONCRETE PAVEMENT



STA. 4+81.35 10' LT.
 539.00
 538.00
 537.00
 536.00

EXISTING BITUMINOUS PAVEMENT

EXISTING FENCE (TO BE REMOVED) 216 LF

STA. 2+80.17

EXISTING AGGREGATE PARKING LOT

EXISTING BITUMINOUS PARKING LOT

STA. 3+11.66

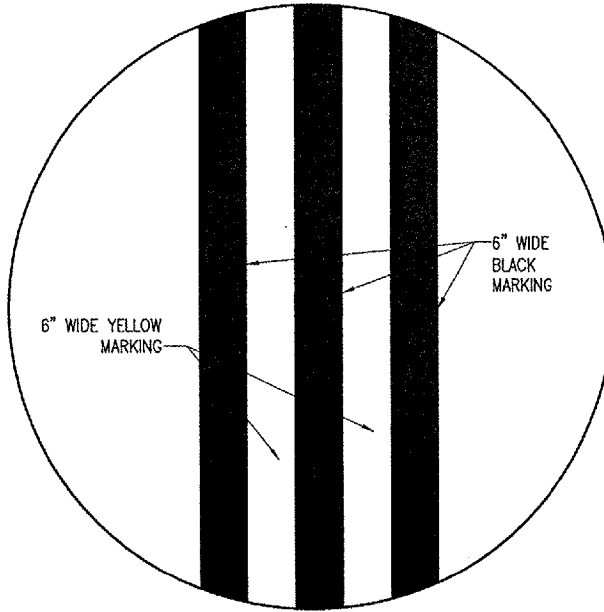
STA. 11+35

SEE DETAIL "A" THIS SHEET










20' RT.

Exp Sta = 12+34.70

FOR FENCE REMOVAL NOTE AND MARKING NOTE SEE SHEET 13.



DETAIL "A"
 "NOT TO SCALE"

- LEGEND**
-  EXISTING PAVEMENT
 -  PROPOSED IMPROVEMENTS
 -  EXISTING BUILDINGS
 -  FUTURE BUILDINGS
 -  EXISTING FENCE
 -  EXISTING FENCE (TO BE REMOVED)
 -  PROPOSED FENCE
 -  PROPOSED YELLOW MARKING
 -  PROPOSED BLACK MARKING

