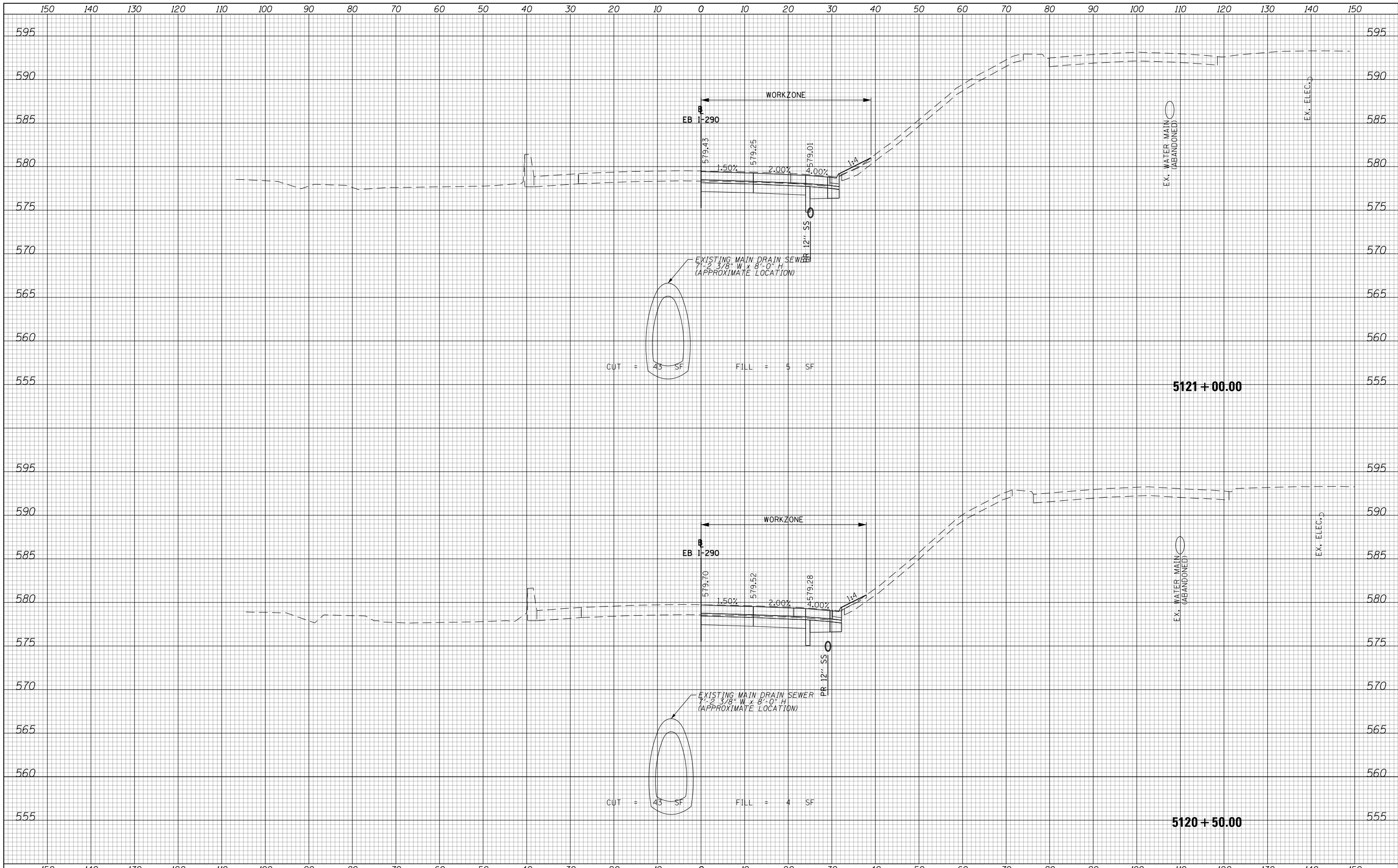


DATE	
BY	
FINAL SURVEY	SURVEYED
NOTE BOOK	PLOTTED
NO.	TEMPLATE
	AREAS
	CHECKED

DATE	
BY	
ORIGINAL SURVEY	SURVEYED
NOTE BOOK	PLOTTED
NO.	TEMPLATE
	AREAS
	CHECKED



D160X76-sht-XS-IKE-STAGE1A.dgn	DESIGNED - MKW	REVISED -
USER NAME = vljanachione	DRAWN - BSH	REVISED -
PLOT SCALE = 20.0000' / in.	CHECKED - JMG	REVISED -
PLOT DATE = 5/9/2017	DATE - 5/10/17	REVISED -

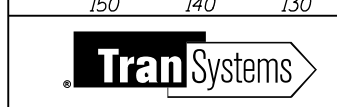
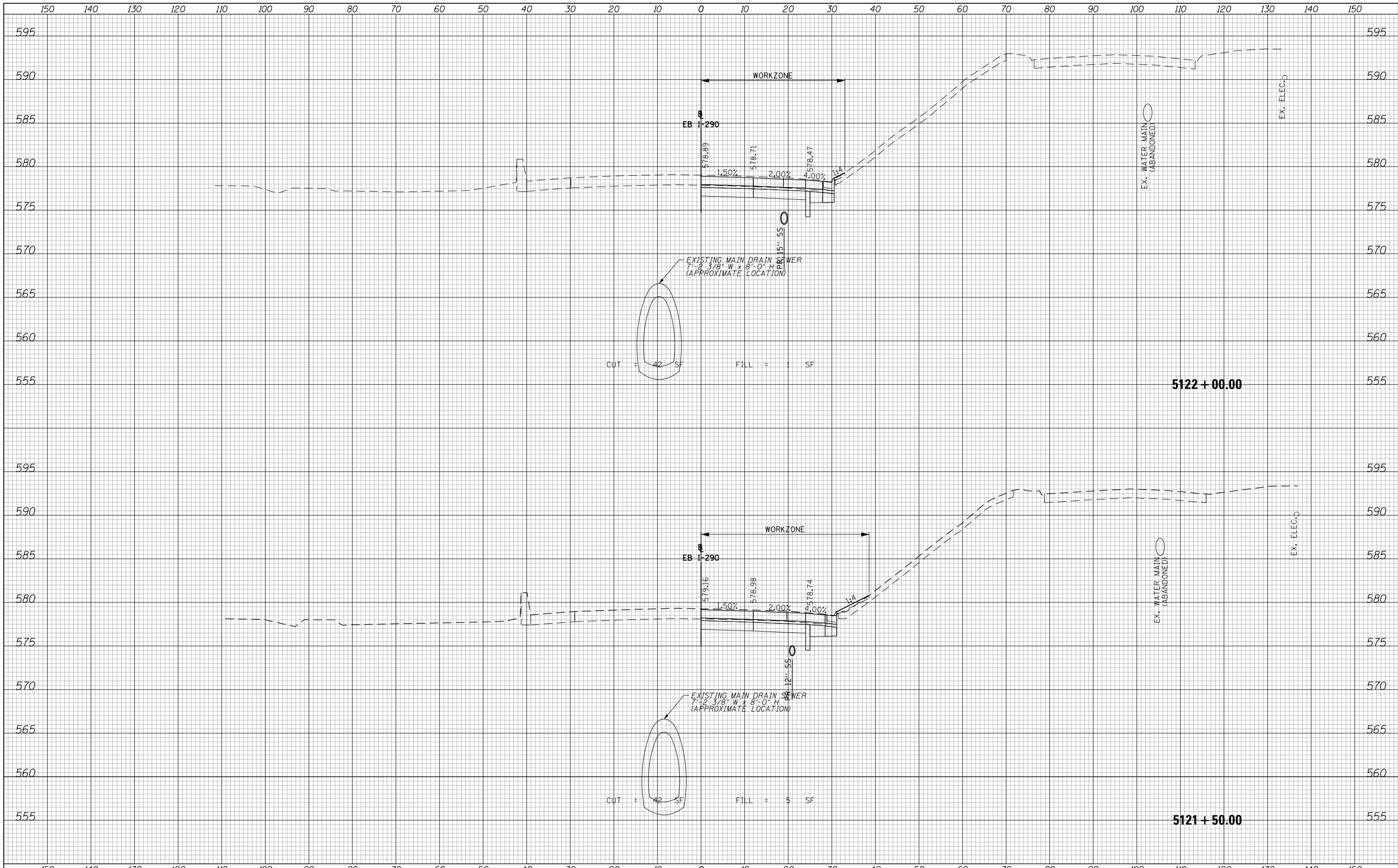
**STATE OF ILLINOIS  
DEPARTMENT OF TRANSPORTATION**

<b>CROSS SECTIONS</b>			
<b>EB I-290 MAINLINE STAGE 1B</b>			
SCALE: 10'H 5'V	SHEET 5 OF 40 SHEETS	STA. 5120+50.00 TO STA. 5121+00.00	

F.A.I. RTE.	SECTION	COUNTY	TOTAL SHEETS	SHEET NO.
90/94/290	2014-017B	COOK	814	601
				CONTRACT NO. 60X76
ILLINOIS FED. AID PROJECT				

DATE	
BY	
SURVEYED	
PLOTTED	
TEMPLATE	
AREAS	
CHECKED	
FINAL SURVEY	
NOTE BOOK	
NO.	

DATE	
BY	
SURVEYED	
PLOTTED	
TEMPLATE	
AREAS	
CHECKED	
ORIGINAL SURVEY	
NOTE BOOK	
NO.	



D160X76-sht-XS-IKE-STAGE1A.dgn	DESIGNED - MKW	REVISED -
USER NAME = vljanachione	DRAWN - BSH	REVISED -
PLOT SCALE = 20.0000' / in.	CHECKED - JMG	REVISED -
PLOT DATE = 5/9/2017	DATE - 5/10/17	REVISED -

**STATE OF ILLINOIS  
DEPARTMENT OF TRANSPORTATION**

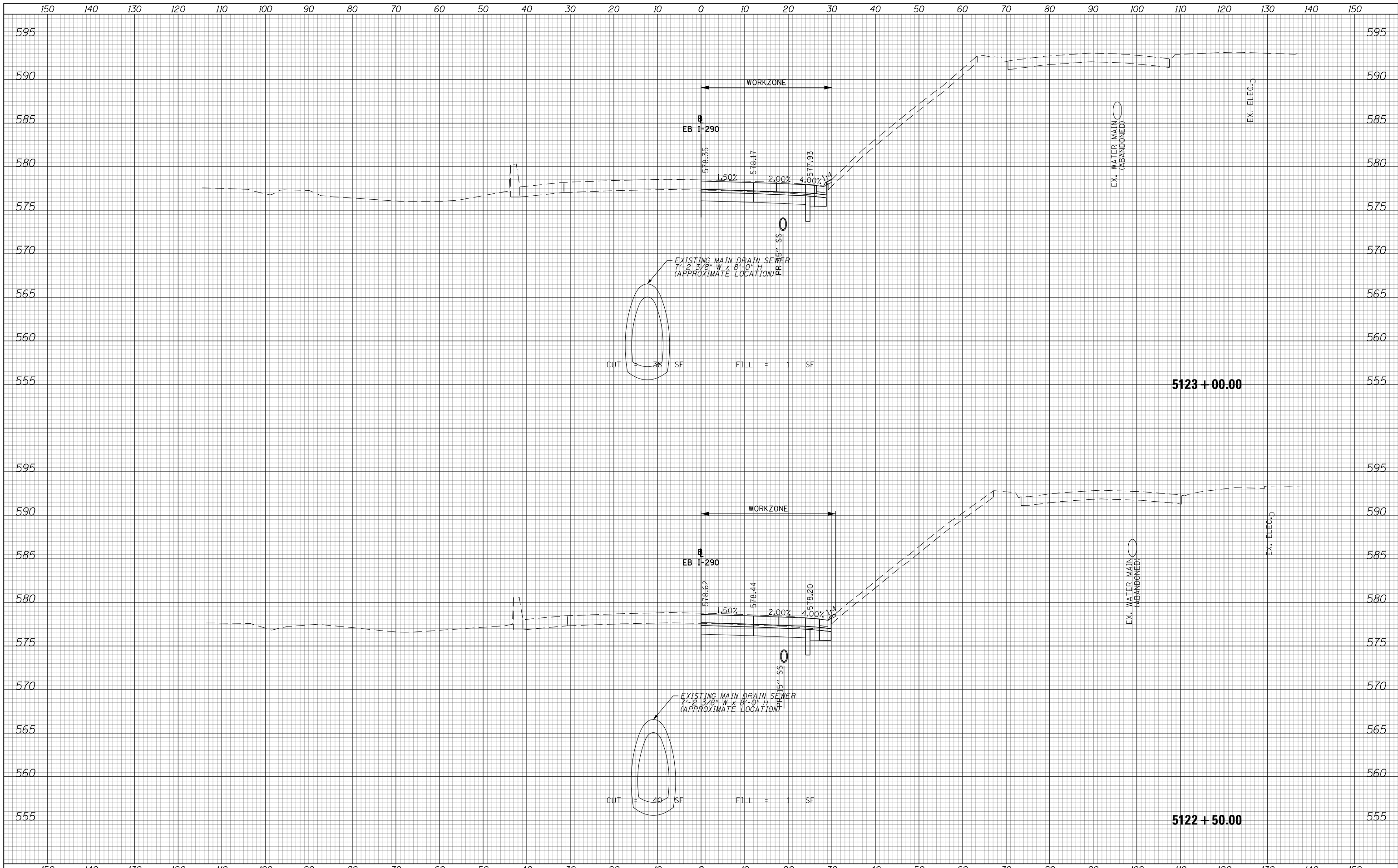
**CROSS SECTIONS  
EB I-290 MAINLINE STAGE 1B**

SCALE: 10:H 5:V    SHEET 6 OF 40 SHEETS    STA. 5121+50.00 TO STA. 5122+00.00

F.A.I. RTE.	SECTION	COUNTY	TOTAL SHEETS	SHEET NO.
90/94/290	2014-017B	COOK	814	602
				CONTRACT NO. 60X76
ILLINOIS FED. AID PROJECT				

DATE	
BY	
FINAL SURVEY	SURVEYED
NOTE BOOK	PLOTTED
NO.	TEMPLATE
	AREAS
	CHECKED

DATE	
BY	
ORIGINAL SURVEY	SURVEYED
NOTE BOOK	PLOTTED
NO.	TEMPLATE
	AREAS
	CHECKED



D160X76-sht-XS-IKE-STAGE1A.dgn	DESIGNED - MKW	REVISED -
USER NAME = vljanachione	DRAWN - BSH	REVISED -
PLOT SCALE = 20.0000' / in.	CHECKED - JMG	REVISED -
PLOT DATE = 5/9/2017	DATE - 5/10/17	REVISED -

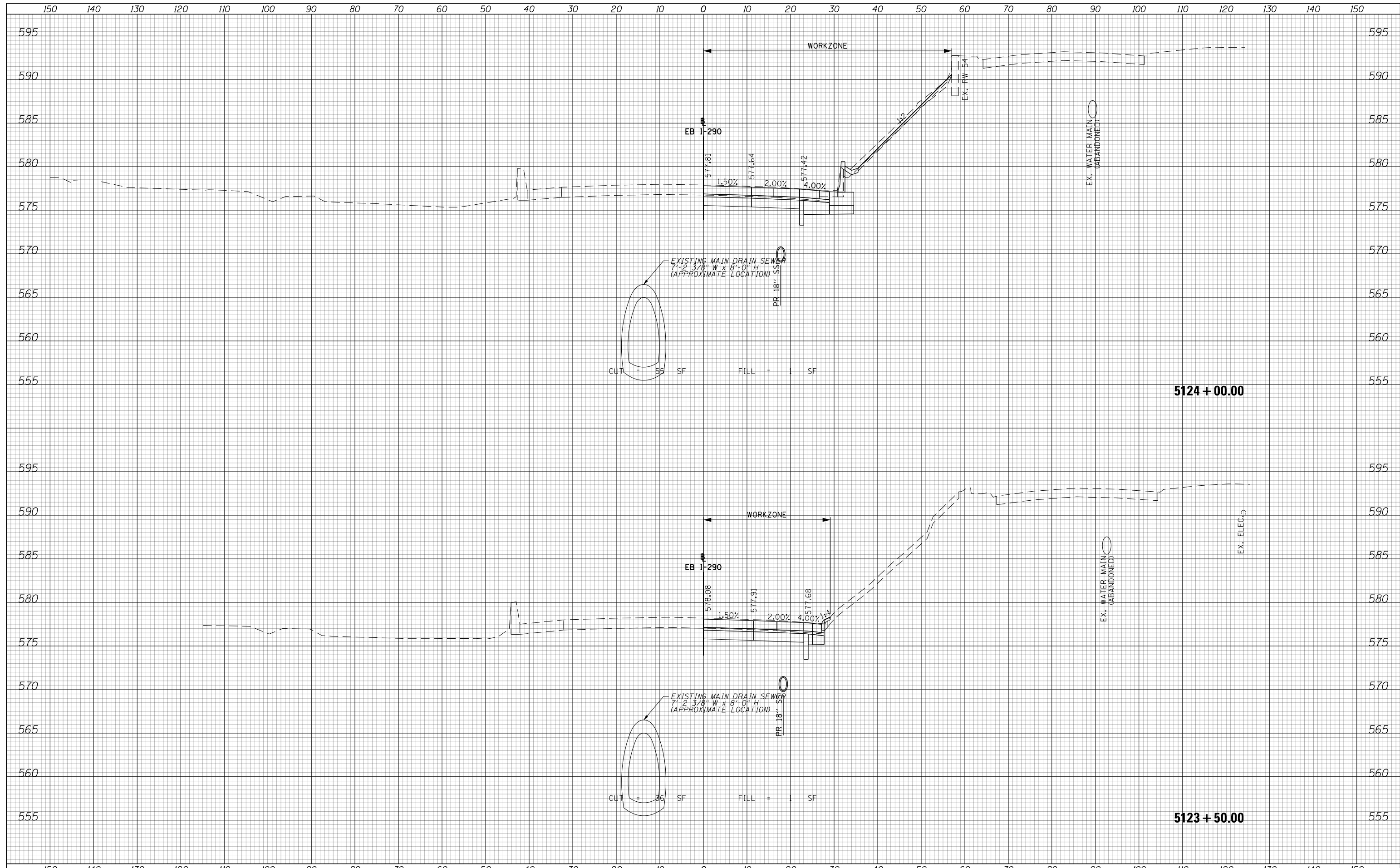
**STATE OF ILLINOIS  
DEPARTMENT OF TRANSPORTATION**

<b>CROSS SECTIONS</b>	
<b>EB I-290 MAINLINE STAGE 1B</b>	
SCALE: 10:H 5:V	SHEET 7 OF 40 SHEETS
STA. 5122+50.00 TO STA. 5123+00.00	

F.A.I. RTE.	SECTION	COUNTY	TOTAL SHEETS	SHEET NO.
90/94/290	2014-017B	COOK	814	603
CONTRACT NO. 60X76				
ILLINOIS FED. AID PROJECT				

DATE	
BY	
SURVEYED	
PLOTTED	
TEMPLATE	
AREAS	
CHECKED	
FINAL SURVEY	
NOTE BOOK	
NO.	

DATE	
BY	
SURVEYED	
PLOTTED	
TEMPLATE	
AREAS	
CHECKED	
ORIGINAL SURVEY	
NOTE BOOK	
NO.	



D160X76-sht-XS-IKE-STAGE1A.dgn	DESIGNED - MKW	REVISED -
USER NAME = vljanachione	DRAWN - BSH	REVISED -
PLOT SCALE = 20.0000' / in.	CHECKED - JMG	REVISED -
PLOT DATE = 5/9/2017	DATE - 5/10/17	REVISED -

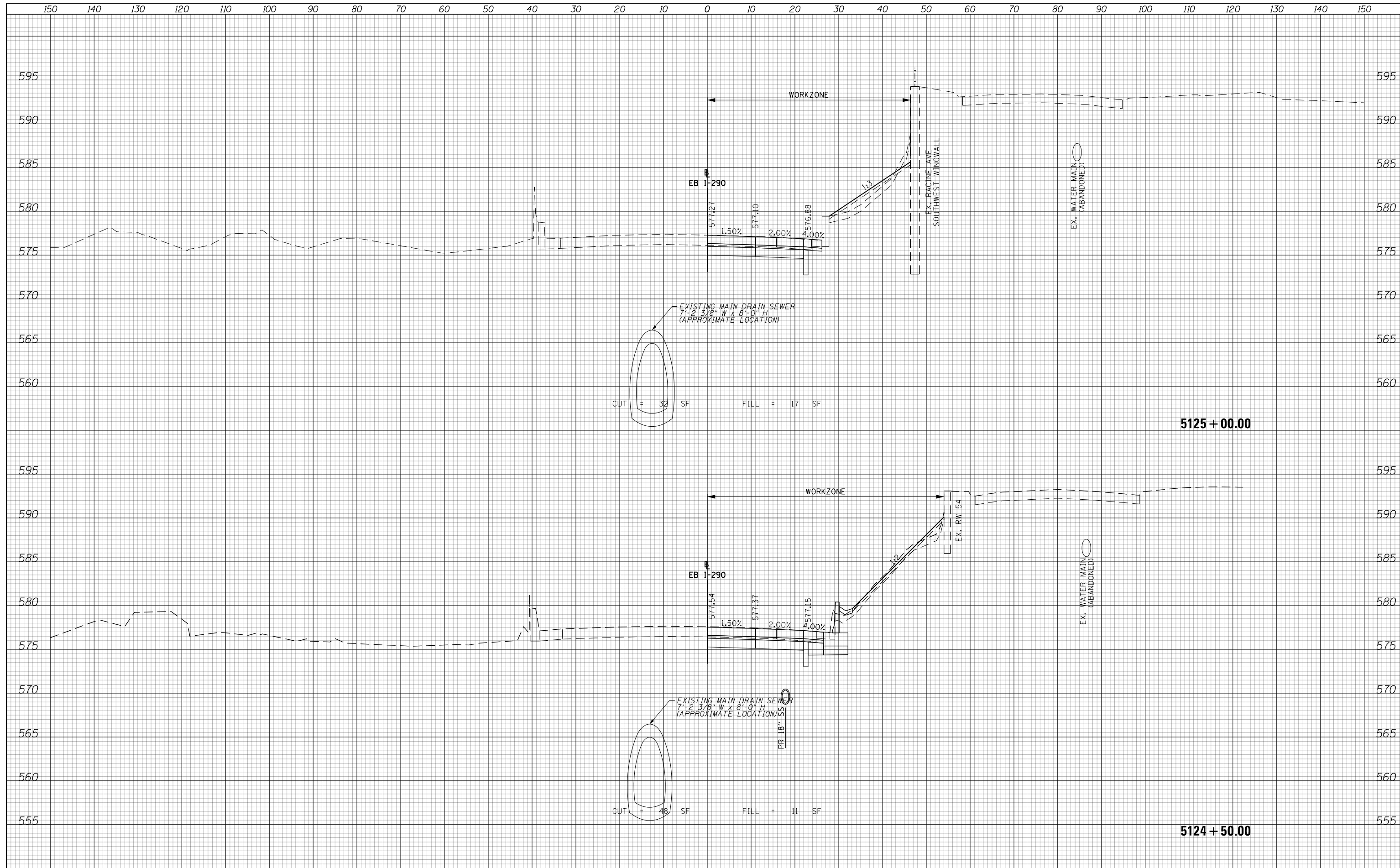
**STATE OF ILLINOIS  
DEPARTMENT OF TRANSPORTATION**

<b>CROSS SECTIONS</b>	
<b>EB I-290 MAINLINE STAGE 1B</b>	
SCALE: 10:H 5:V	SHEET 8 OF 40 SHEETS
STA. 5123+50.00 TO STA. 5124+00.00	

F.A.I. RTE.	SECTION	COUNTY	TOTAL SHEETS	SHEET NO.
90/94/290	2014-017B	COOK	814	604
CONTRACT NO. 60X76				
ILLINOIS FED. AID PROJECT				

DATE	
BY	
ORIGINAL SURVEY	
SURVEYED	
PLOTTED	
TEMPLATE	
AREAS	
CHECKED	
NO.	

DATE	
BY	
ORIGINAL SURVEY	
SURVEYED	
PLOTTED	
TEMPLATE	
AREAS	
CHECKED	
NO.	



D160X76-sht-XS-IKE-STAGE1A.dgn	DESIGNED - MKW	REVISED -
USER NAME = vljanachione	DRAWN - BSH	REVISED -
PLOT SCALE = 20.0000' / in.	CHECKED - JMG	REVISED -
PLOT DATE = 5/9/2017	DATE - 5/10/17	REVISED -

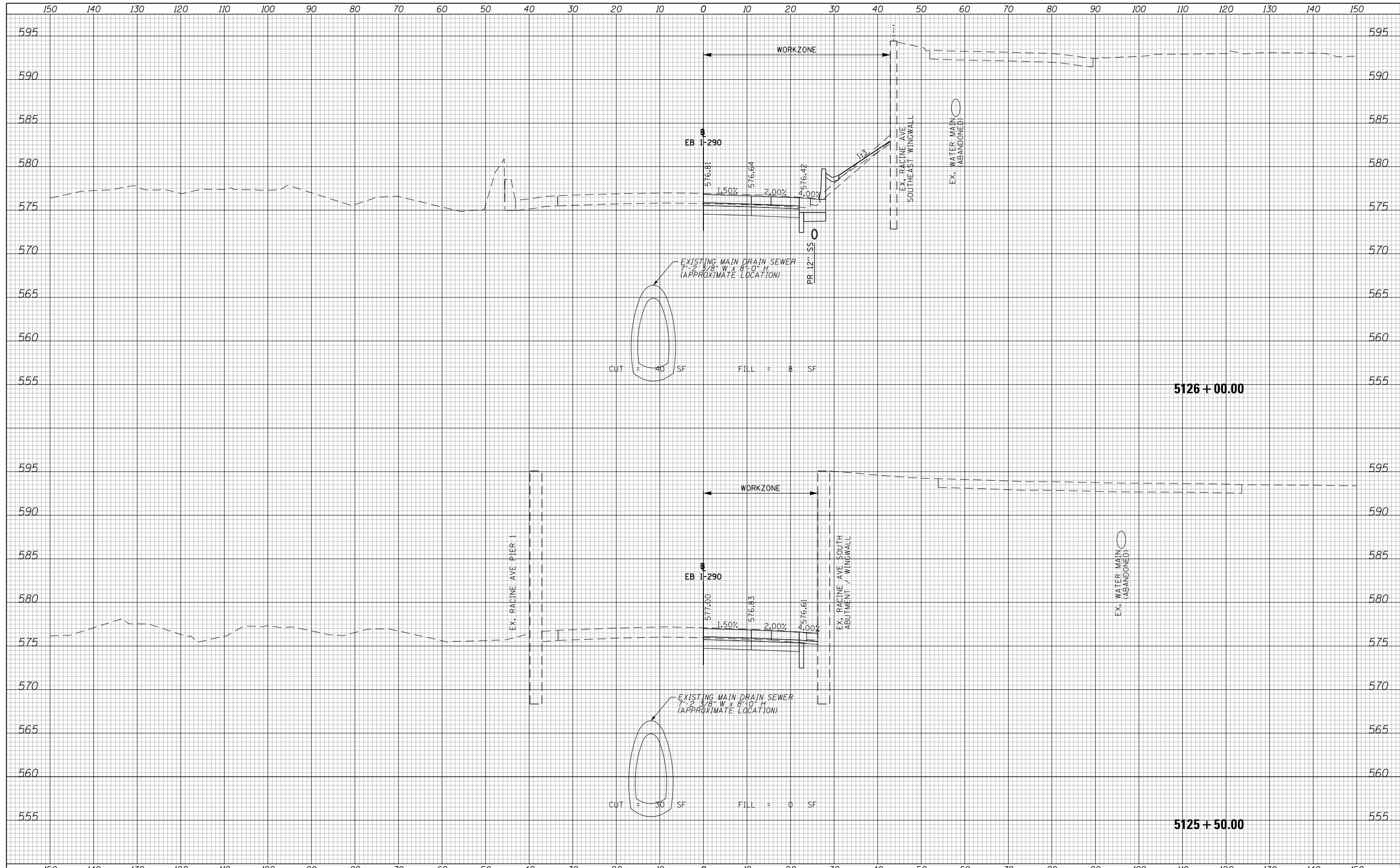
**STATE OF ILLINOIS  
DEPARTMENT OF TRANSPORTATION**

<b>CROSS SECTIONS</b>	
<b>EB I-290 MAINLINE STAGE 1B</b>	
SCALE: 10:H 5:V	SHEET 9 OF 40 SHEETS
STA. 5124+50.00 TO STA. 5125+00.00	

F.A.I. RTE.	SECTION	COUNTY	TOTAL SHEETS	SHEET NO.
90/94/290	2014-017B	COOK	814	605
CONTRACT NO. 60X76				
ILLINOIS FED. AID PROJECT				

DATE	
BY	
SURVEYED	
PLOTTED	
TEMPLATE	
AREAS	
CHECKED	
FINAL SURVEY	
NOTE BOOK	
NO.	

DATE	
BY	
SURVEYED	
PLOTTED	
TEMPLATE	
AREAS	
CHECKED	
ORIGINAL SURVEY	
NOTE BOOK	
NO.	



D160X76-sht-XS-IKE-STAGE1A.dgn	DESIGNED - MKW	REVISED -
USER NAME = vljanachione	DRAWN - BSH	REVISED -
PLOT SCALE = 20.0000' / in.	CHECKED - JMG	REVISED -
PLOT DATE = 5/9/2017	DATE - 5/10/17	REVISED -

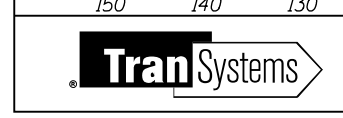
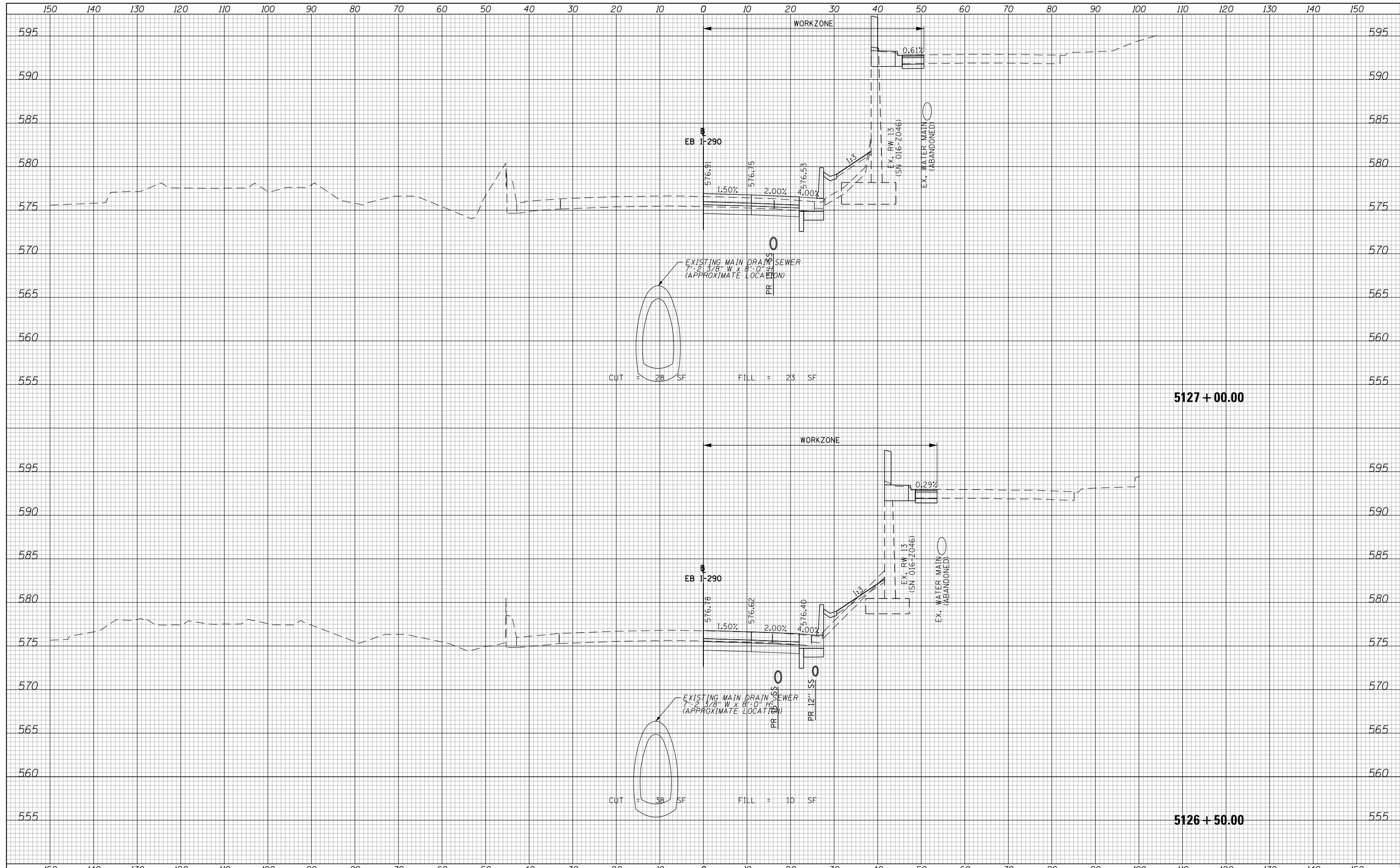
**STATE OF ILLINOIS  
DEPARTMENT OF TRANSPORTATION**

<b>CROSS SECTIONS</b>	
<b>EB I-290 MAINLINE STAGE 1B</b>	
SCALE: 10H 5V	SHEET 10 OF 40 SHEETS
STA. 5125+50.00 TO STA. 5126+00.00	

F.A.I. RTE.	SECTION	COUNTY	TOTAL SHEETS	SHEET NO.
90/94/290	2014-017B	COOK	814	606
CONTRACT NO. 60X76				
ILLINOIS FED. AID PROJECT				

DATE	
BY	
SURVEYED	
PLOTTED	
TEMPLATE	
AREAS	
CHECKED	
FINAL SURVEY	
NOTE BOOK	
NO.	

DATE	
BY	
SURVEYED	
PLOTTED	
TEMPLATE	
AREAS	
CHECKED	
ORIGINAL SURVEY	
NOTE BOOK	
NO.	



D160X76-sht-XS-IKE-STAGE1A.dgn	DESIGNED - MKW	REVISED -
USER NAME = v1janachione	DRAWN - BSH	REVISED -
PLOT SCALE = 20.0000' / in.	CHECKED - JMG	REVISED -
PLOT DATE = 5/9/2017	DATE - 5/10/17	REVISED -

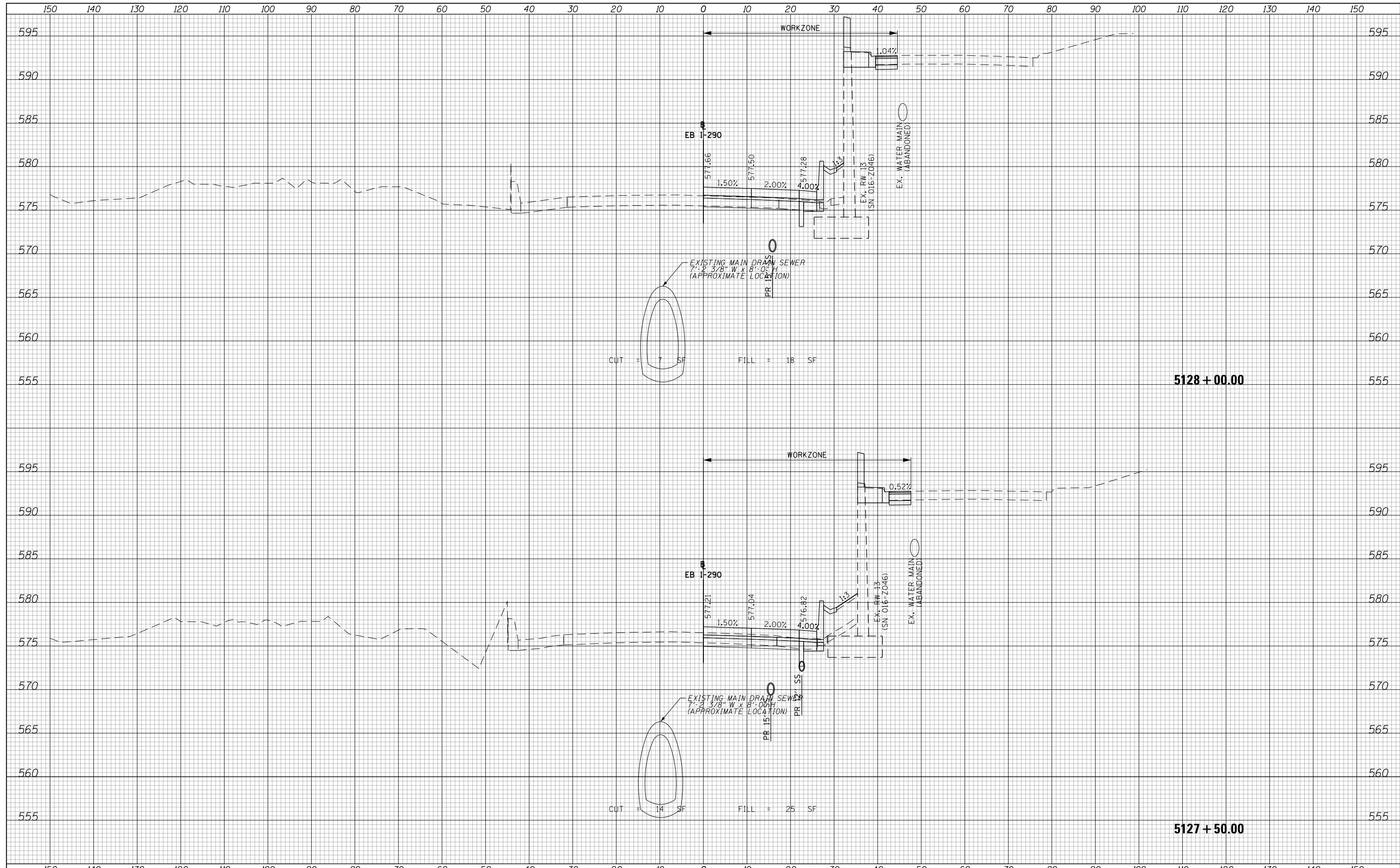
**STATE OF ILLINOIS  
DEPARTMENT OF TRANSPORTATION**

<b>CROSS SECTIONS EB I-290 MAINLINE STAGE 1B</b>			
SCALE: 10:H 5:V	SHEET 11 OF 40 SHEETS	STA. 5126+50.00 TO STA. 5127+00.00	

F.A.I. RTE.	SECTION	COUNTY	TOTAL SHEETS	SHEET NO.
90/94/290	2014-017B	COOK	814	607
CONTRACT NO. 60X76				
ILLINOIS FED. AID PROJECT				

DATE	
BY	
FINAL SURVEY	SURVEYED
NOTE BOOK	PLOTTED
NO.	TEMPLATE
	AREAS
	CHECKED

DATE	
BY	
ORIGINAL SURVEY	SURVEYED
NOTE BOOK	PLOTTED
NO.	TEMPLATE
	AREAS
	CHECKED



D160X76-sht-XS-IKE-STAGE1A.dgn	DESIGNED - MKW	REVISED -
USER NAME = v1janachione	DRAWN - BSH	REVISED -
PLOT SCALE = 20.0000' / in.	CHECKED - JMG	REVISED -
PLOT DATE = 5/9/2017	DATE - 5/10/17	REVISED -

**STATE OF ILLINOIS  
DEPARTMENT OF TRANSPORTATION**

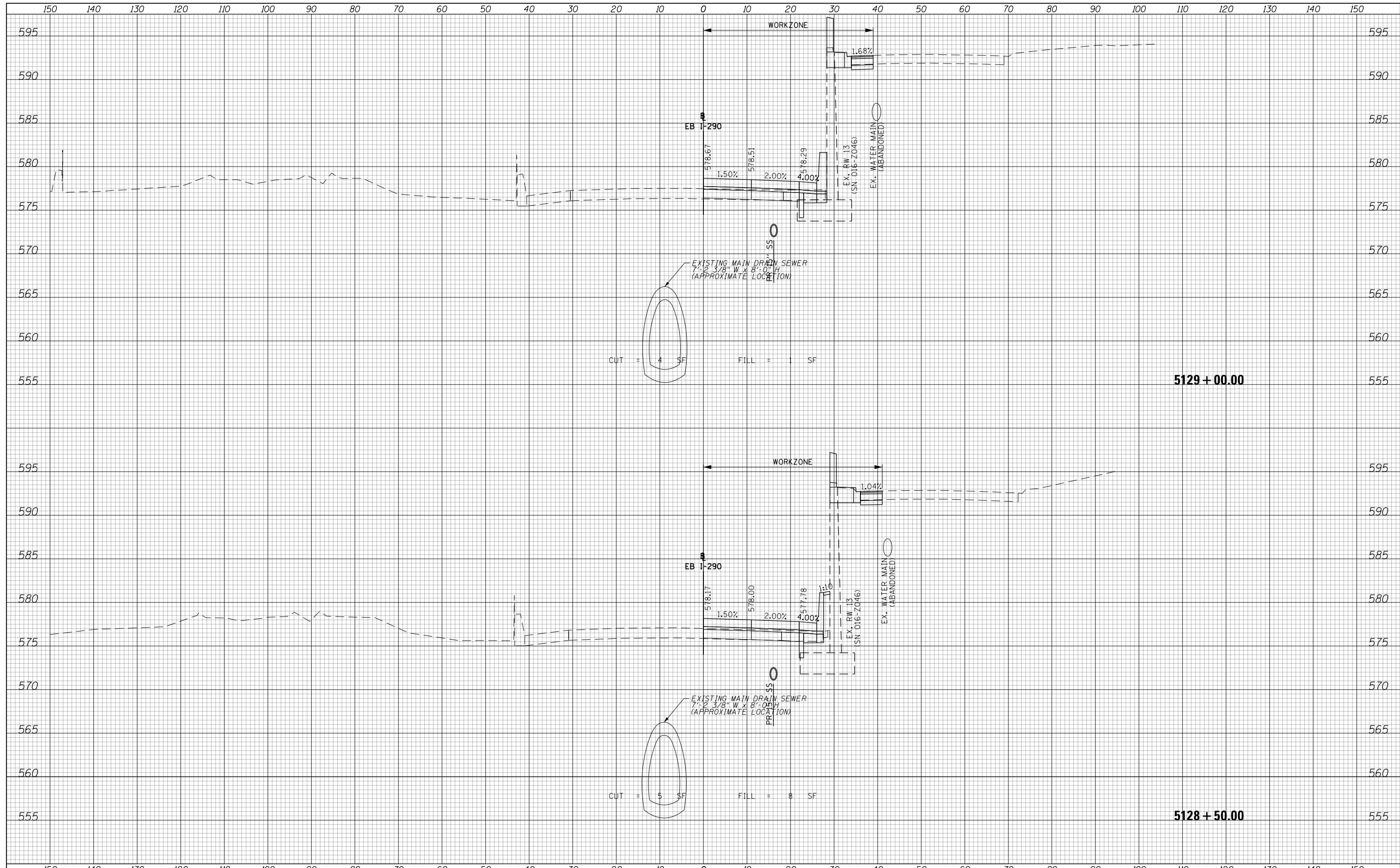
<b>CROSS SECTIONS EB I-290 MAINLINE STAGE 1B</b>			
SCALE: 10:H 5:V	SHEET 12 OF 40 SHEETS	STA. 5127+50.00 TO STA. 5128+00.00	

F.A.I. RTE.	SECTION	COUNTY	TOTAL SHEETS	SHEET NO.
90/94/290	2014-017B	COOK	814	608
				CONTRACT NO. 60X76
ILLINOIS FED. AID PROJECT				



DATE	
BY	
SURVEYED	
PLOTTED	
TEMPLATE	
AREAS	
CHECKED	
FINAL SURVEY	
NOTE BOOK	
NO.	

DATE	
BY	
SURVEYED	
PLOTTED	
TEMPLATE	
AREAS	
CHECKED	
ORIGINAL SURVEY	
NOTE BOOK	
NO.	



D160X76-sht-XS-IKE-STAGE1A.dgn	DESIGNED - MKW	REVISED -
USER NAME = vljanachione	DRAWN - BSH	REVISED -
PLOT SCALE = 20.0000' / in.	CHECKED - JMG	REVISED -
PLOT DATE = 5/9/2017	DATE - 5/10/17	REVISED -

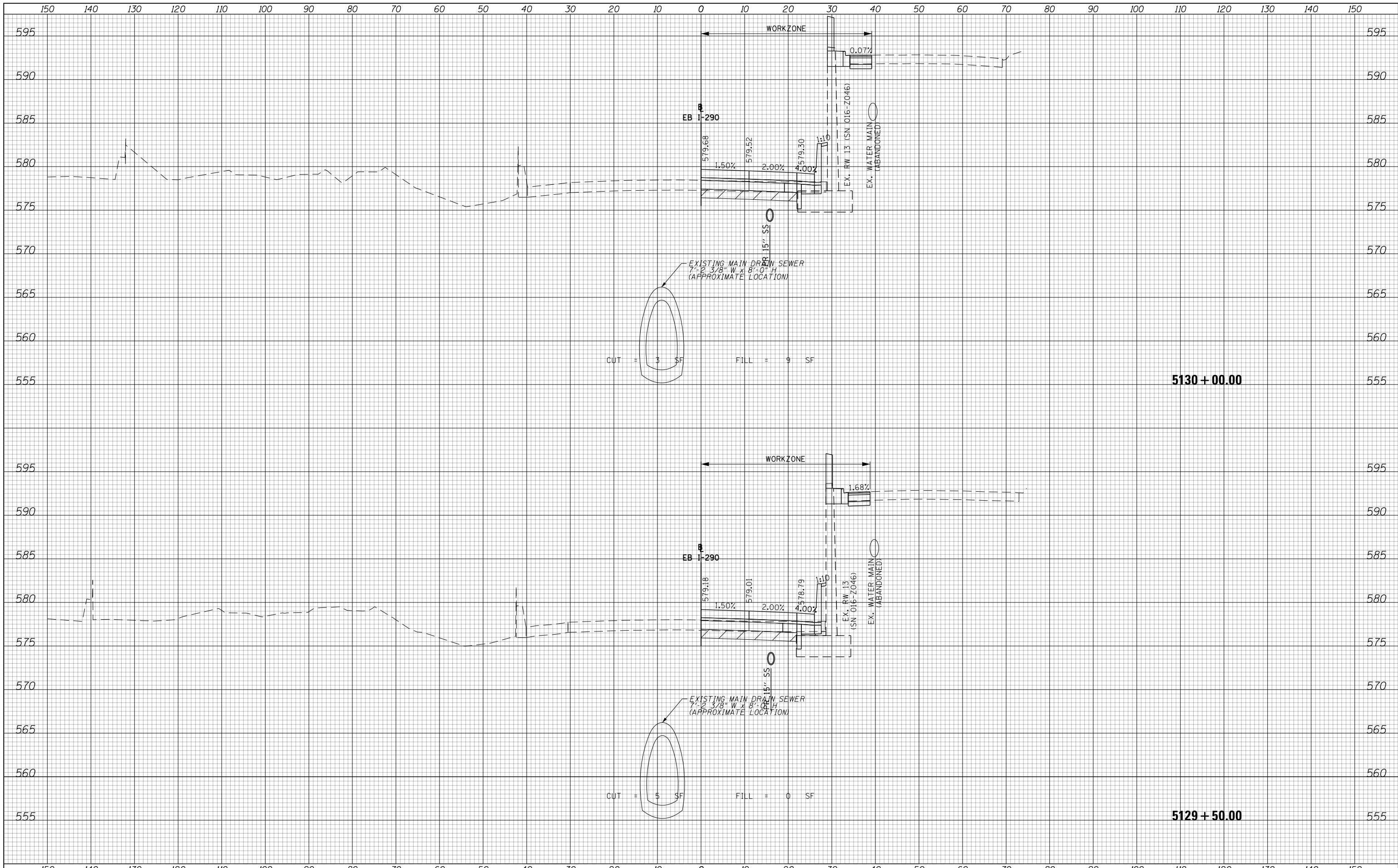
**STATE OF ILLINOIS  
DEPARTMENT OF TRANSPORTATION**

CROSS SECTIONS			
EB I-290 MAINLINE STAGE 1B			
SCALE: 10:H 5:V	SHEET 13 OF 40 SHEETS	STA. 5128+50.00	TO STA. 5129+00.00

F.A.I. RTE.	SECTION	COUNTY	TOTAL SHEETS	SHEET NO.
90/94/290	2014-017B	COOK	814	609
CONTRACT NO. 60X76				
ILLINOIS FED. AID PROJECT				

DATE	
BY	
FINAL SURVEY	SURVEYED
NOTE BOOK	PLOTTED
NO.	TEMPLATE
	AREAS
	CHECKED

DATE	
BY	
ORIGINAL SURVEY	SURVEYED
NOTE BOOK	PLOTTED
NO.	TEMPLATE
	AREAS
	CHECKED



D:\6076-sht-XS-IKE-STAGE1A.dgn	DESIGNED - MKW	REVISED -
USER NAME = v1janachione	DRAWN - BSH	REVISED -
PLOT SCALE = 20.0000' / in.	CHECKED - JMG	REVISED -
PLOT DATE = 5/9/2017	DATE - 5/10/17	REVISED -

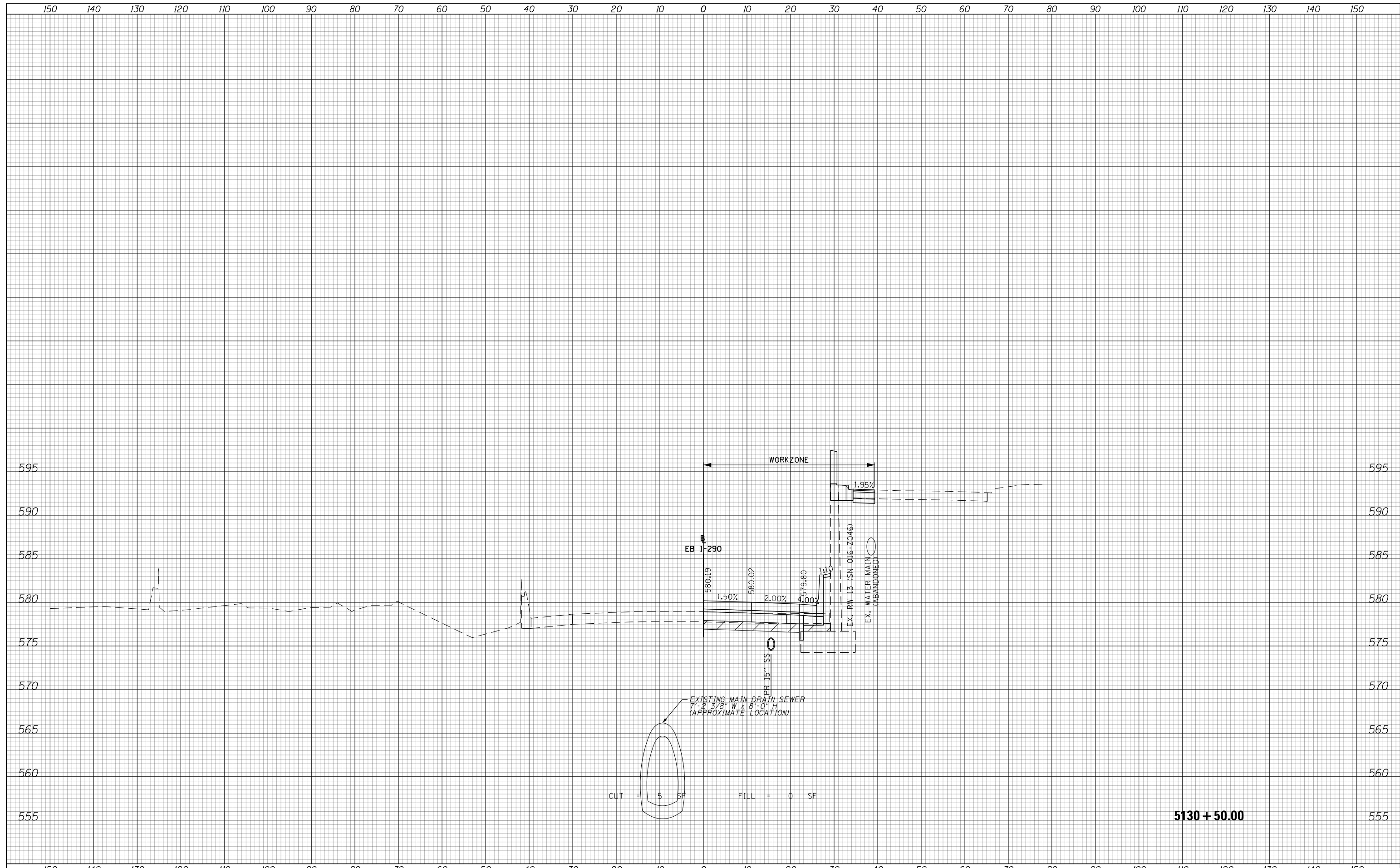
**STATE OF ILLINOIS  
DEPARTMENT OF TRANSPORTATION**

CROSS SECTIONS			
EB I-290 MAINLINE STAGE 1B			
SCALE: 10:H 5:V	SHEET 14 OF 40 SHEETS	STA. 5129+50.00	TO STA. 5130+00.00

F.A.I. RTE.	SECTION	COUNTY	TOTAL SHEETS	SHEET NO.
90/94/290	2014-017B	COOK	814	610
CONTRACT NO. 60X76				
ILLINOIS FED. AID PROJECT				

DATE	
BY	
SURVEYED	
PLOTTED	
TEMPLATE	
AREAS	
CHECKED	
FINAL SURVEY	
NOTE BOOK	
NO.	

DATE	
BY	
SURVEYED	
PLOTTED	
TEMPLATE	
AREAS	
CHECKED	
ORIGINAL SURVEY	
NOTE BOOK	
NO.	



CUT = 5 SF      FILL = 0 SF

5130 + 50.00



D160X76-sht-XS-IKE-STAGE1A.dgn	DESIGNED - MKW	REVISED -
USER NAME = vljanachione	DRAWN - BSH	REVISED -
PLOT SCALE = 20.0000' / in.	CHECKED - JMG	REVISED -
PLOT DATE = 5/9/2017	DATE - 5/10/17	REVISED -

**STATE OF ILLINOIS  
DEPARTMENT OF TRANSPORTATION**

<b>CROSS SECTIONS</b>			
<b>EB I-290 MAINLINE STAGE 1B</b>			
SCALE: 10:H 5:V	SHEET 15 OF 40 SHEETS	STA. 5130+50.00	TO STA. 5130+50.00

F.A.I. RTE.	SECTION	COUNTY	TOTAL SHEETS	SHEET NO.
90/94/290	2014-017B	COOK	814	611
CONTRACT NO. 60X76				
ILLINOIS FED. AID PROJECT				

DATE	
BY	
SURVEYED	
PLOTTED	
TEMPLATE	
AREAS	
CHECKED	
FINAL SURVEY	
NOTE BOOK	
NO.	

DATE	
BY	
SURVEYED	
PLOTTED	
TEMPLATE	
AREAS	
CHECKED	
ORIGINAL SURVEY	
NOTE BOOK	
NO.	



CUT = 5 SF      FILL = 0 SF

5131 + 00.00



D160X76-sht-XS-IKE-STAGE1A.dgn	DESIGNED - MKW	REVISED -
USER NAME = vljanachione	DRAWN - BSH	REVISED -
PLOT SCALE = 20.0000' / in.	CHECKED - JMG	REVISED -
PLOT DATE = 5/9/2017	DATE - 5/10/17	REVISED -

STATE OF ILLINOIS  
DEPARTMENT OF TRANSPORTATION

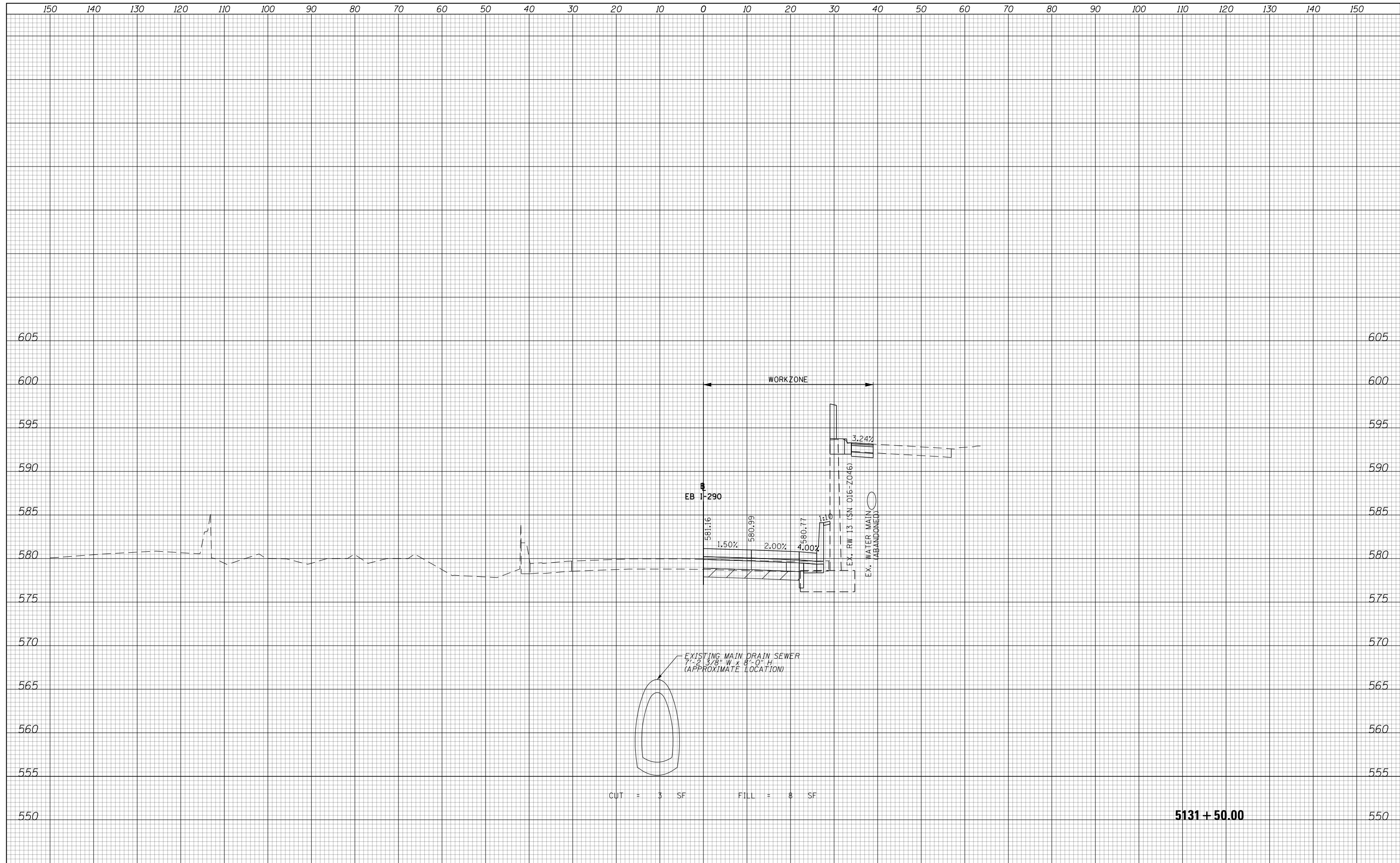
CROSS SECTIONS  
EB I-290 MAINLINE STAGE 1B

SCALE: 10:H 5:V      SHEET 16 OF 40 SHEETS      STA. 5131+00.00 TO STA. 5131+00.00

F.A.I. RTE.	SECTION	COUNTY	TOTAL SHEETS	SHEET NO.
90/94/290	2014-017B	COOK	814	612
CONTRACT NO. 60X76				
ILLINOIS FED. AID PROJECT				

DATE	
BY	
SURVEYED	
PLOTTED	
TEMPLATE	
AREAS	
CHECKED	
FINAL SURVEY	
NOTE BOOK	
NO.	

DATE	
BY	
SURVEYED	
PLOTTED	
TEMPLATE	
AREAS	
CHECKED	
ORIGINAL SURVEY	
NOTE BOOK	
NO.	



CUT = 3 SF      FILL = 8 SF

5131 + 50.00



D160X76-sht-XS-IKE-STAGE1A.dgn	DESIGNED - MKW	REVISED -
USER NAME = vljanachione	DRAWN - BSH	REVISED -
PLOT SCALE = 20.0000' / in.	CHECKED - JMG	REVISED -
PLOT DATE = 5/9/2017	DATE - 5/10/17	REVISED -

STATE OF ILLINOIS  
DEPARTMENT OF TRANSPORTATION

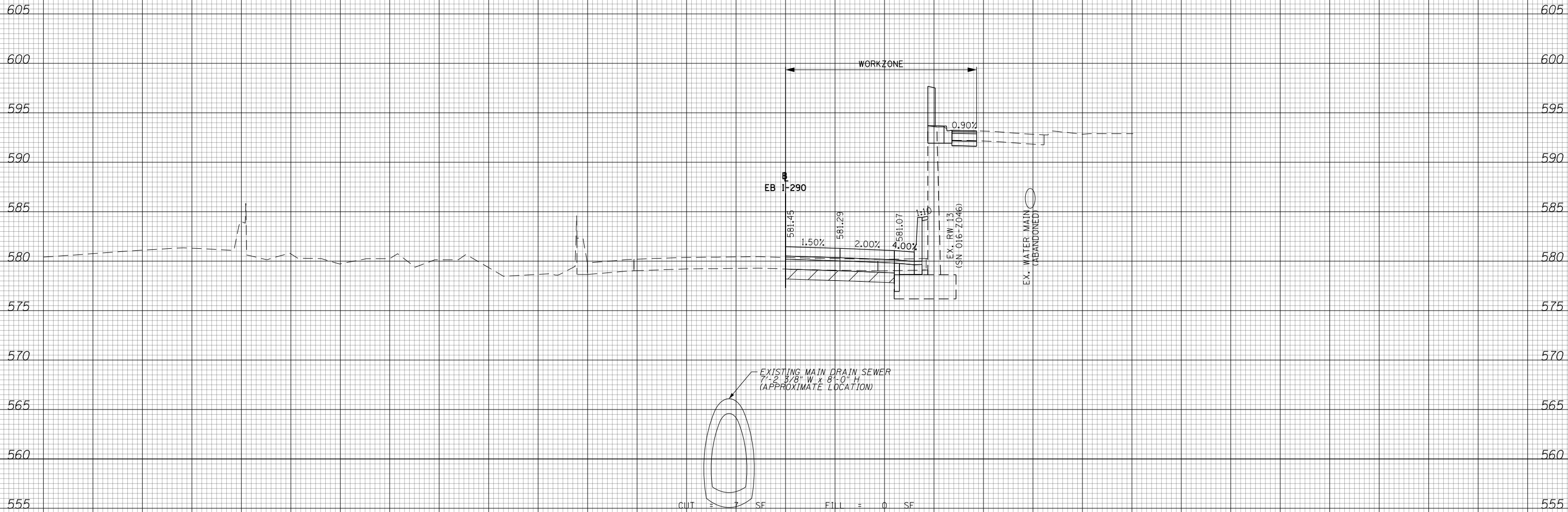
CROSS SECTIONS			
EB I-290 MAINLINE STAGE 1B			
SCALE: 10:H 5:V	SHEET 17 OF 40 SHEETS	STA. 5131+50.00	TO STA. 5131+50.00

F.A.I. RTE.	SECTION	COUNTY	TOTAL SHEETS	SHEET NO.
90/94/290	2014-017B	COOK	814	613
				CONTRACT NO. 60X76
ILLINOIS FED. AID PROJECT				

150 140 130 120 110 100 90 80 70 60 50 40 30 20 10 0 10 20 30 40 50 60 70 80 90 100 110 120 130 140 150

DATE	
BY	
SURVEYED	
PLOTTED	
TEMPLATE	
AREAS	
CHECKED	
FINAL SURVEY	
NOTE BOOK	
NO.	

DATE	
BY	
SURVEYED	
PLOTTED	
TEMPLATE	
AREAS	
CHECKED	
ORIGINAL SURVEY	
NOTE BOOK	
NO.	



5132 + 00.00

150 140 130 120 110 100 90 80 70 60 50 40 30 20 10 0 10 20 30 40 50 60 70 80 90 100 110 120 130 140 150



D160X76-sht-XS-IKE-STAGE1A.dgn	DESIGNED - MKW	REVISED -
USER NAME = vljanachione	DRAWN - BSH	REVISED -
PLOT SCALE = 20.0000' / in.	CHECKED - JMG	REVISED -
PLOT DATE = 5/9/2017	DATE - 5/10/17	REVISED -

STATE OF ILLINOIS  
DEPARTMENT OF TRANSPORTATION

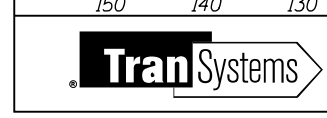
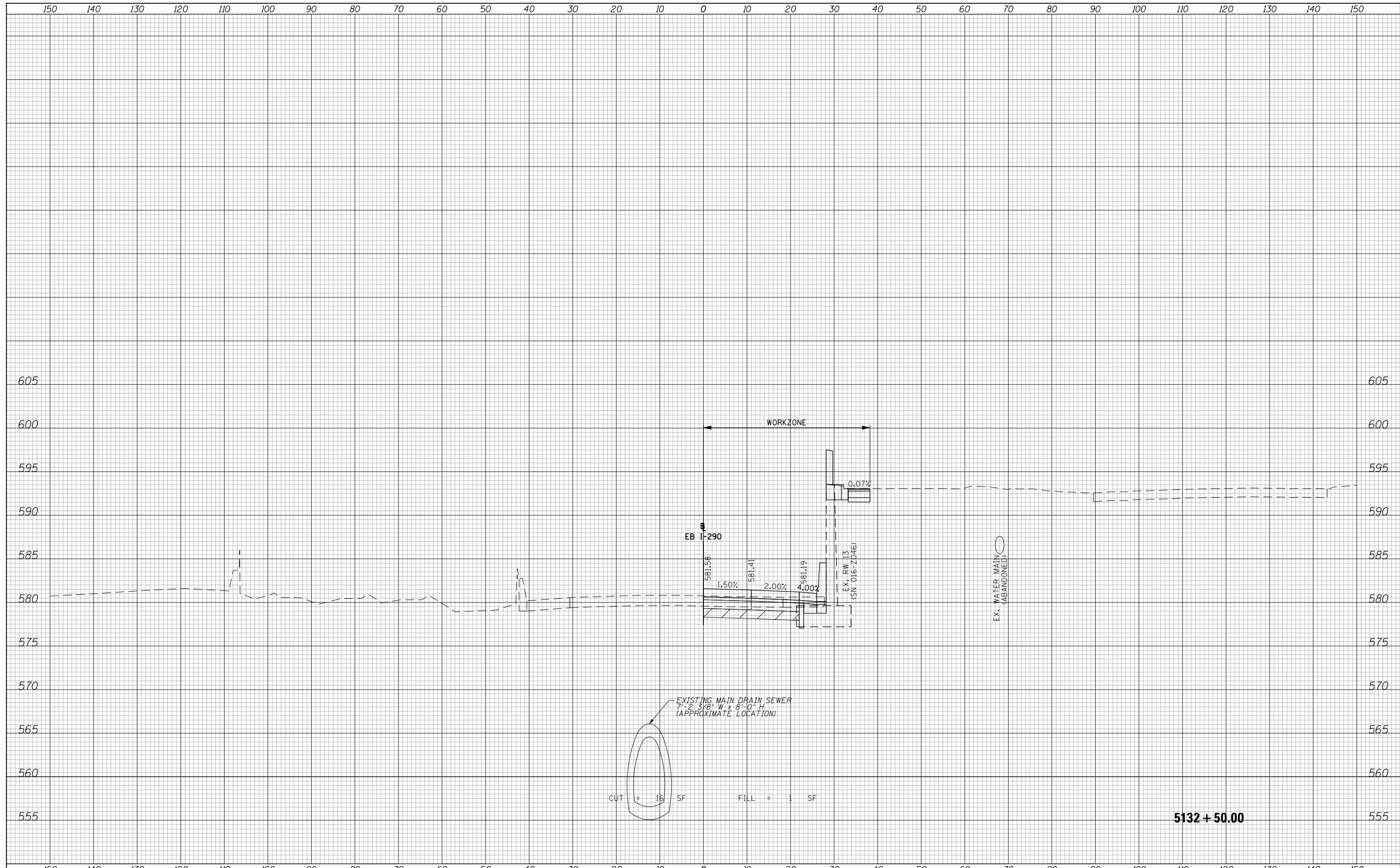
CROSS SECTIONS  
EB I-290 MAINLINE STAGE 1B

SCALE: 10:H 5:V SHEET 18 OF 40 SHEETS STA. 5132+00.00 TO STA. 5132+00.00

F.A.I. RTE.	SECTION	COUNTY	TOTAL SHEETS	SHEET NO.
90/94/290	2014-017B	COOK	814	614
CONTRACT NO. 60X76				
ILLINOIS FED. AID PROJECT				

DATE	
BY	
SURVEYED	
PLOTTED	
TEMPLATE	
AREAS	
CHECKED	
FINAL SURVEY	
NOTE BOOK	
NO.	

DATE	
BY	
SURVEYED	
PLOTTED	
TEMPLATE	
AREAS	
CHECKED	
ORIGINAL SURVEY	
NOTE BOOK	
NO.	



D160X76-sht-XS-IKE-STAGE1A.dgn	DESIGNED - MKW	REVISED -
USER NAME = vljanachione	DRAWN - BSH	REVISED -
PLOT SCALE = 20.0000' / in.	CHECKED - JMG	REVISED -
PLOT DATE = 5/9/2017	DATE - 5/10/17	REVISED -

**STATE OF ILLINOIS  
DEPARTMENT OF TRANSPORTATION**

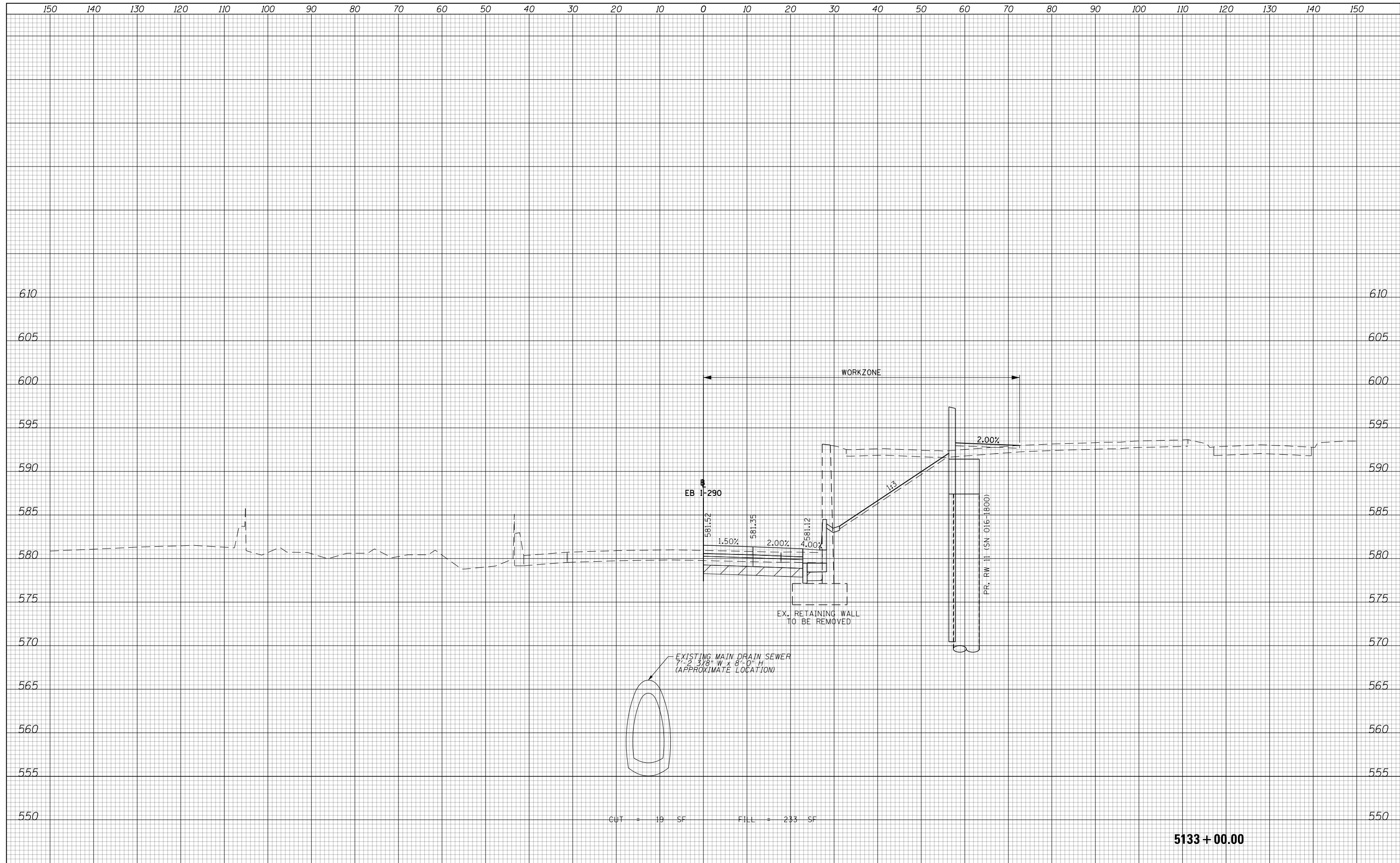
**CROSS SECTIONS  
EB I-290 MAINLINE STAGE 1B**

SCALE: 10:H 5:V    SHEET 19 OF 40 SHEETS    STA. 5132+50.00 TO STA. 5132+50.00

F.A.I. RTE.	SECTION	COUNTY	TOTAL SHEETS	SHEET NO.
90/94/290	2014-017B	COOK	814	615
CONTRACT NO. 60X76				
ILLINOIS FED. AID PROJECT				

DATE	
BY	
SURVEYED	
PLOTTED	
TEMPLATE	
AREAS	
CHECKED	
FINAL SURVEY	
NOTE BOOK	
NO.	

DATE	
BY	
SURVEYED	
PLOTTED	
TEMPLATE	
AREAS	
CHECKED	
ORIGINAL SURVEY	
NOTE BOOK	
NO.	



**STATE OF ILLINOIS  
DEPARTMENT OF TRANSPORTATION**

**CROSS SECTIONS  
EB I-290 MAINLINE STAGE 1B**

SCALE: 10:H 5:V    SHEET 20 OF 40 SHEETS    STA. 5133+00.00 TO STA. 5133+00.00

F.A.I. RTE.	SECTION	COUNTY	TOTAL SHEETS	SHEET NO.
90/94/290	2014-017B	COOK	814	616
CONTRACT NO. 60X76				

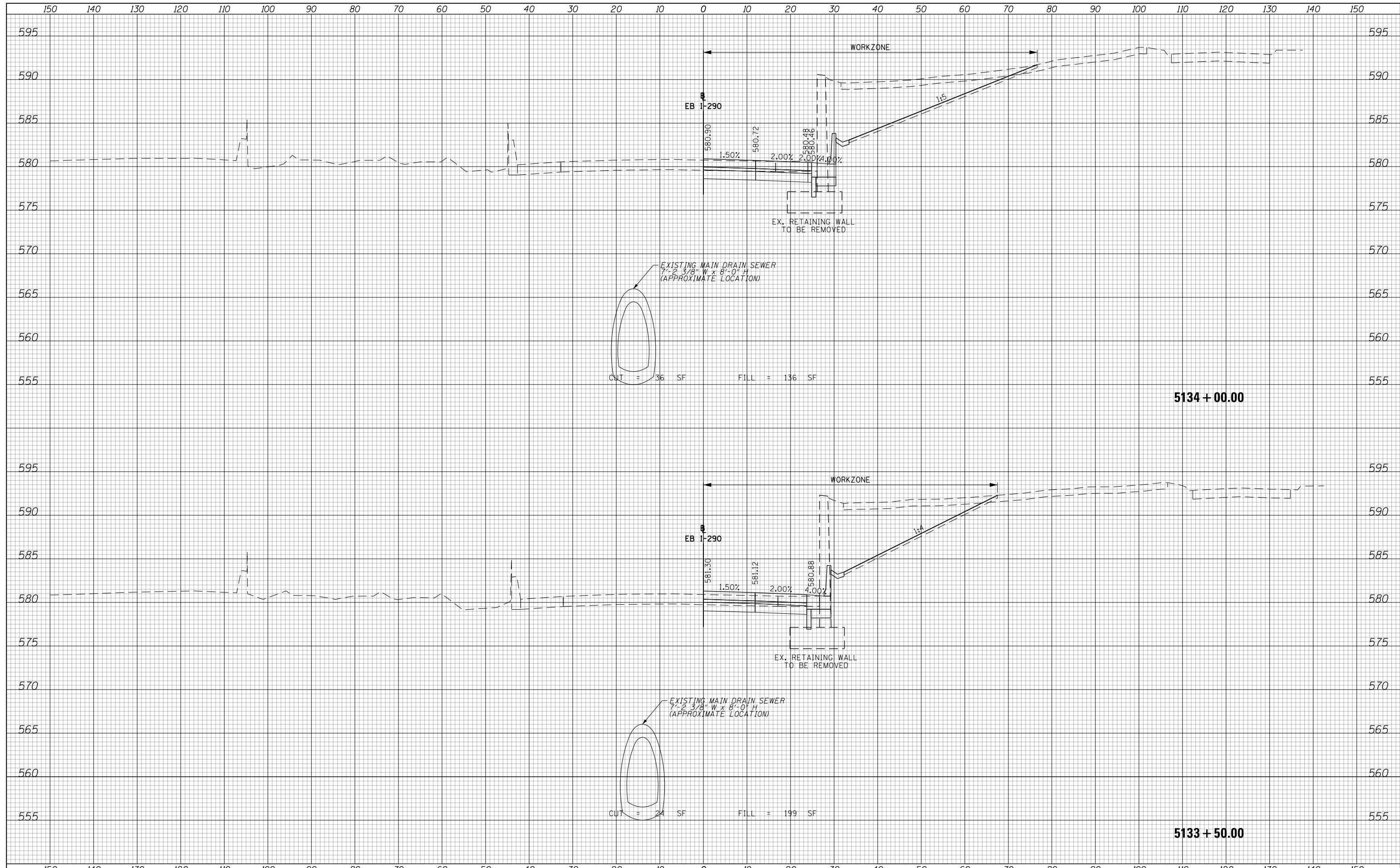


D160X76-sht-XS-IKE-STAGE1A.dgn	DESIGNED - MKW	REVISED -
USER NAME = vljanachione	DRAWN - BSH	REVISED -
PLOT SCALE = 20.0000' / in.	CHECKED - JMG	REVISED -
PLOT DATE = 5/9/2017	DATE - 5/10/17	REVISED -



DATE	
BY	
SURVEYED	
PLOTTED	
TEMPLATE	
AREAS	
CHECKED	
FINAL SURVEY	
NOTE BOOK	
NO.	

DATE	
BY	
SURVEYED	
PLOTTED	
TEMPLATE	
AREAS	
CHECKED	
ORIGINAL SURVEY	
NOTE BOOK	
NO.	



D:\160x76-sht-XS-IKE-STAGE1A.dgn	DESIGNED - MKW	REVISED -
USER NAME = vljanachione	DRAWN - BSH	REVISED -
PLOT SCALE = 20.0000' / in.	CHECKED - JMG	REVISED -
PLOT DATE = 5/9/2017	DATE - 5/10/17	REVISED -

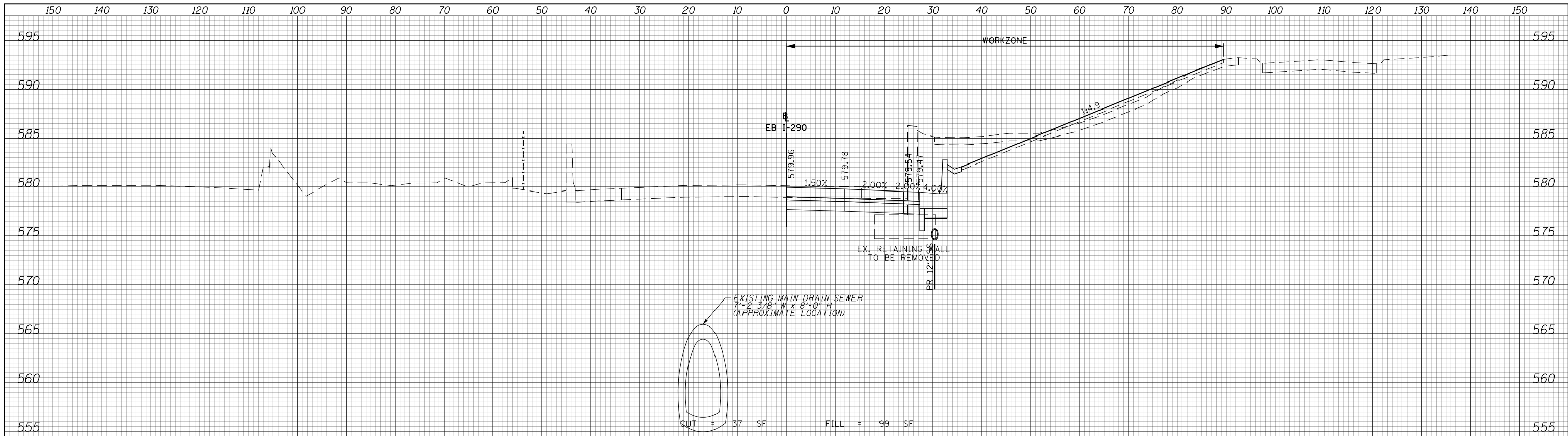
**STATE OF ILLINOIS  
DEPARTMENT OF TRANSPORTATION**

CROSS SECTIONS			
EB I-290 MAINLINE STAGE 1B			
SCALE: 10:H 5:V	SHEET 21 OF 40 SHEETS	STA. 5133+50.00	TO STA. 5134+00.00

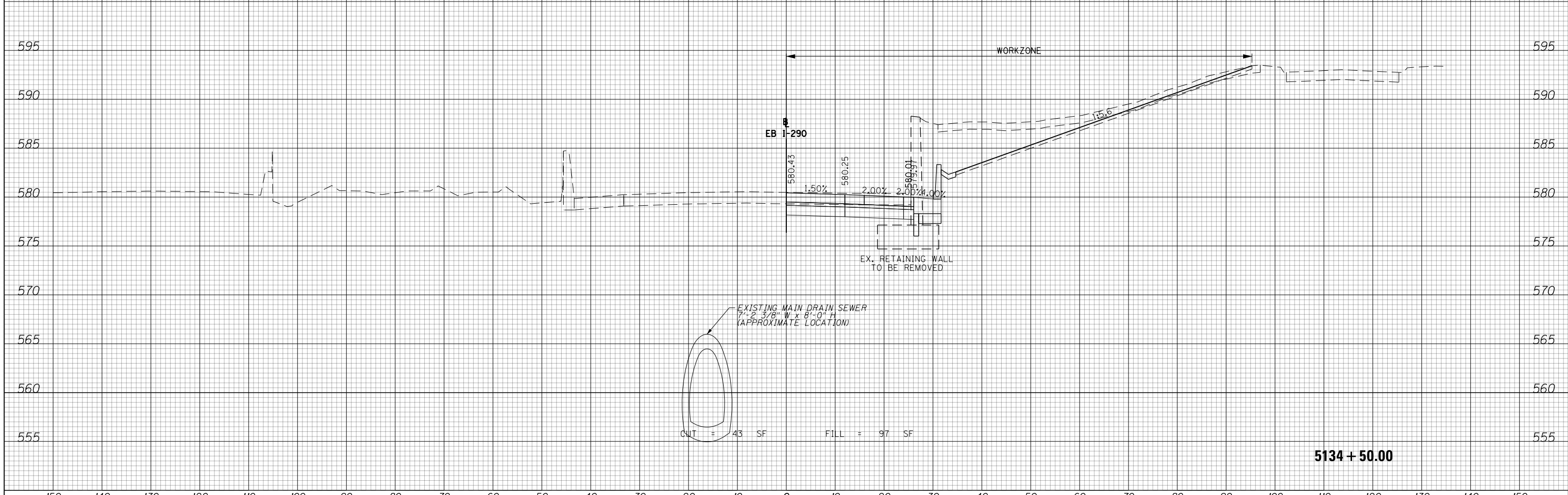
F.A.I. RTE.	SECTION	COUNTY	TOTAL SHEETS	SHEET NO.
90/94/290	2014-017B	COOK	814	617
				CONTRACT NO. 60X76
ILLINOIS FED. AID PROJECT				

DATE	
BY	
SURVEYED	
PLOTTED	
TEMPLATE	
AREAS	
CHECKED	
FINAL SURVEY	
NOTE BOOK	
NO.	

DATE	
BY	
SURVEYED	
PLOTTED	
TEMPLATE	
AREAS	
CHECKED	
ORIGINAL SURVEY	
NOTE BOOK	
NO.	



**5135 + 00.00**



**5134 + 50.00**



D:\6076-sht-XS-IKE-STAGE1A.dgn	DESIGNED - MKW	REVISED -
USER NAME = vljanachione	DRAWN - BSH	REVISED -
PLOT SCALE = 20.0000' / in.	CHECKED - JMG	REVISED -
PLOT DATE = 5/9/2017	DATE - 5/10/17	REVISED -

**STATE OF ILLINOIS  
DEPARTMENT OF TRANSPORTATION**

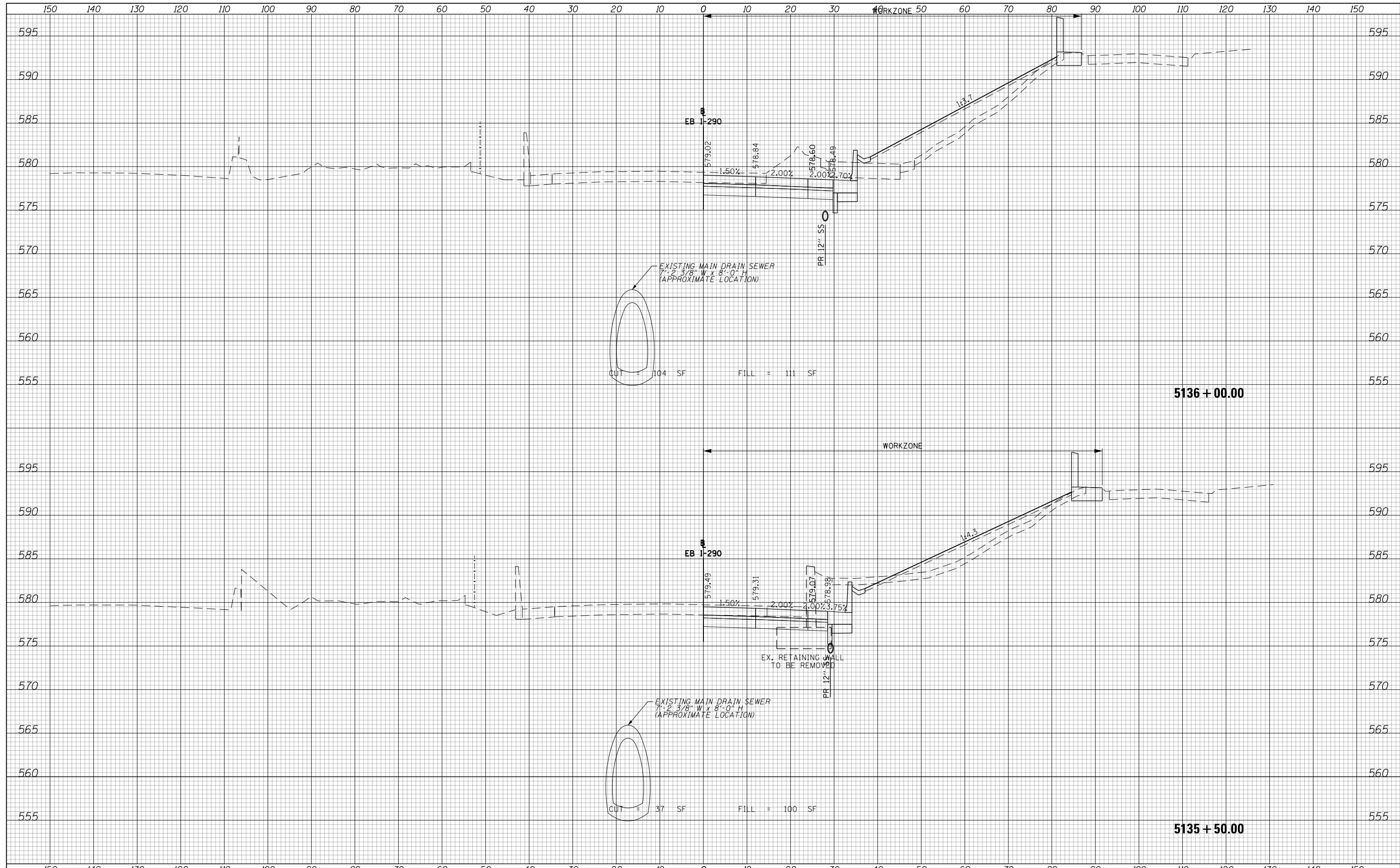
**CROSS SECTIONS  
EB I-290 MAINLINE STAGE 1B**

SCALE: 10:H 5:V SHEET 22 OF 40 SHEETS STA. 5134+50.00 TO STA. 5135+00.00

F.A.I. RTE.	SECTION	COUNTY	TOTAL SHEETS	SHEET NO.
90/94/290	2014-017B	COOK	814	618
				CONTRACT NO. 60X76
ILLINOIS FED. AID PROJECT				

DATE	
BY	
SURVEYED	
PLOTTED	
TEMPLATE	
AREAS	
CHECKED	
FINAL SURVEY	
NOTE BOOK	
NO.	

DATE	
BY	
SURVEYED	
PLOTTED	
TEMPLATE	
AREAS	
CHECKED	
ORIGINAL SURVEY	
NOTE BOOK	
NO.	



D:\6076-sht-XS-IKE-STAGE1A.dgn	DESIGNED - MKW	REVISED -
USER NAME = v1janachione	DRAWN - BSH	REVISED -
PLOT SCALE = 20.0000' / in.	CHECKED - JMG	REVISED -
PLOT DATE = 5/9/2017	DATE - 5/10/17	REVISED -

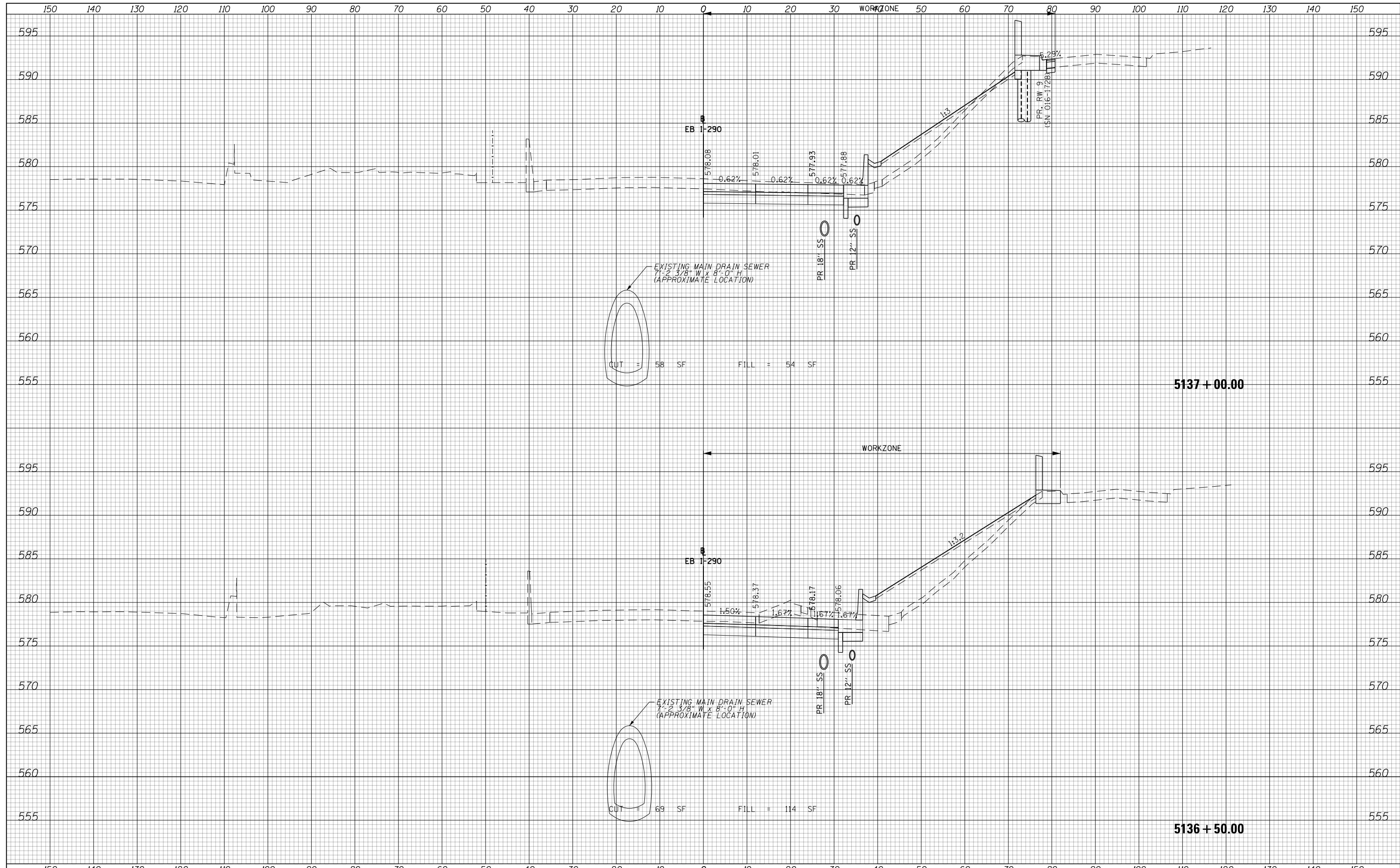
**STATE OF ILLINOIS  
DEPARTMENT OF TRANSPORTATION**

<b>CROSS SECTIONS EB I-290 MAINLINE STAGE 1B</b>			
SCALE: 10'H 5'V	SHEET 23 OF 40 SHEETS	STA. 5135+50.00 TO STA. 5136+00.00	

F.A.I. RTE.	SECTION	COUNTY	TOTAL SHEETS	SHEET NO.
90/94/290	2014-017B	COOK	814	619
				CONTRACT NO. 60X76
ILLINOIS FED. AID PROJECT				

DATE	
BY	
SURVEYED	
PLOTTED	
TEMPLATE	
AREAS	
CHECKED	
FINAL SURVEY	
NOTE BOOK	
NO.	

DATE	
BY	
SURVEYED	
PLOTTED	
TEMPLATE	
AREAS	
CHECKED	
ORIGINAL SURVEY	
NOTE BOOK	
NO.	



D:\60X76-sht-XS-IKE-STAGE1A.dgn	DESIGNED - MKW	REVISED -
USER NAME = vljanachione	DRAWN - BSH	REVISED -
PLOT SCALE = 20.0000' / in.	CHECKED - JMG	REVISED -
PLOT DATE = 5/9/2017	DATE - 5/10/17	REVISED -

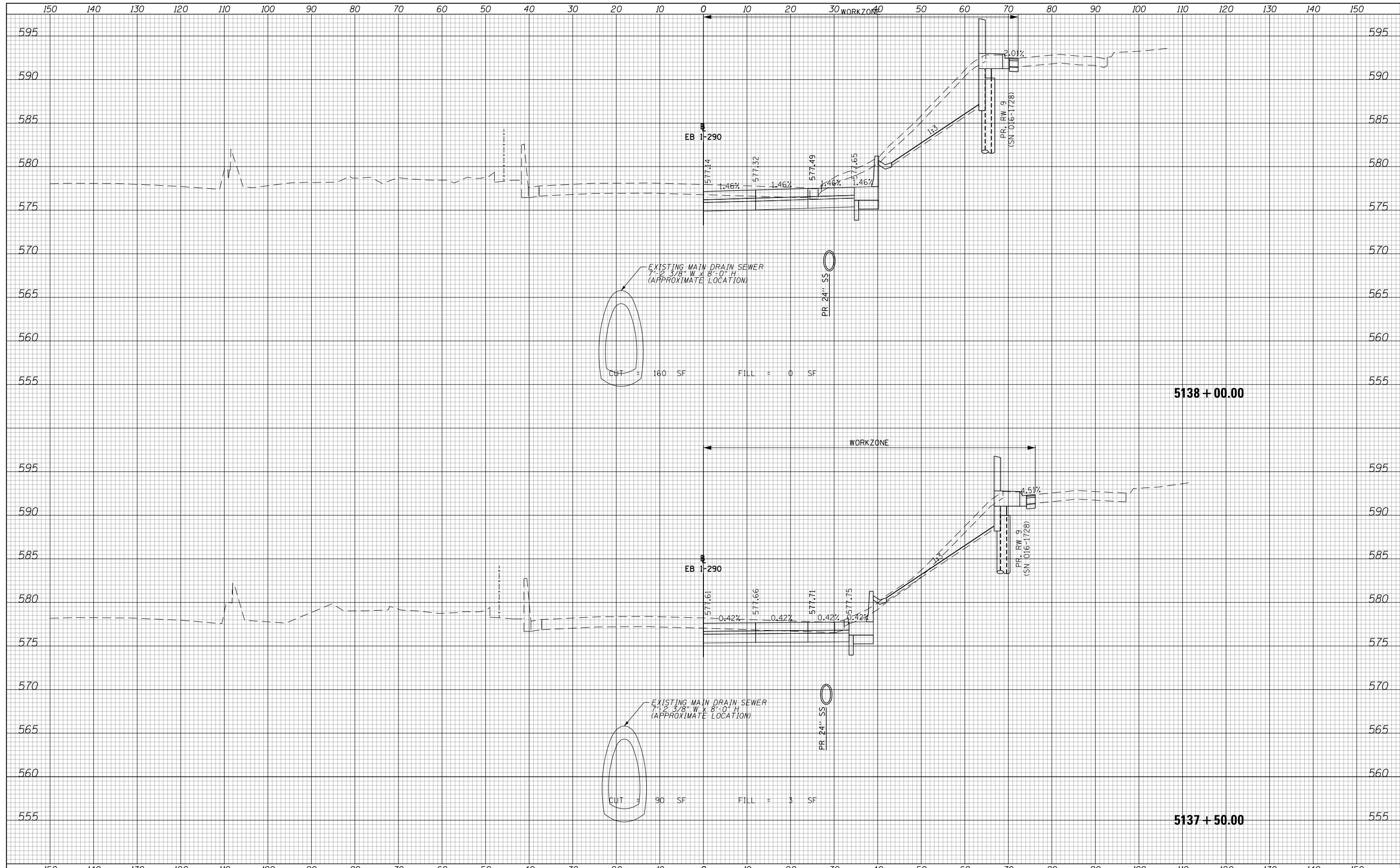
**STATE OF ILLINOIS  
DEPARTMENT OF TRANSPORTATION**

<b>CROSS SECTIONS EB I-290 MAINLINE STAGE 1B</b>			
SCALE: 10'H 5'V	SHEET 24 OF 40 SHEETS	STA. 5136+50.00 TO STA. 5137+00.00	

F.A.I. RTE.	SECTION	COUNTY	TOTAL SHEETS	SHEET NO.
90/94/290	2014-017B	COOK	814	620
CONTRACT NO. 60X76				
ILLINOIS FED. AID PROJECT				

DATE	
BY	
SURVEYED	
PLOTTED	
TEMPLATE	
AREAS	
CHECKED	
FINAL SURVEY	
NOTE BOOK	
NO.	

DATE	
BY	
SURVEYED	
PLOTTED	
TEMPLATE	
AREAS	
CHECKED	
ORIGINAL SURVEY	
NOTE BOOK	
NO.	



D160X76-sht-XS-IKE-STAGE1A.dgn	DESIGNED - MKW	REVISED -
USER NAME = vljanachione	DRAWN - BSH	REVISED -
PLOT SCALE = 20.0000' / in.	CHECKED - JMG	REVISED -
PLOT DATE = 5/9/2017	DATE - 5/10/17	REVISED -

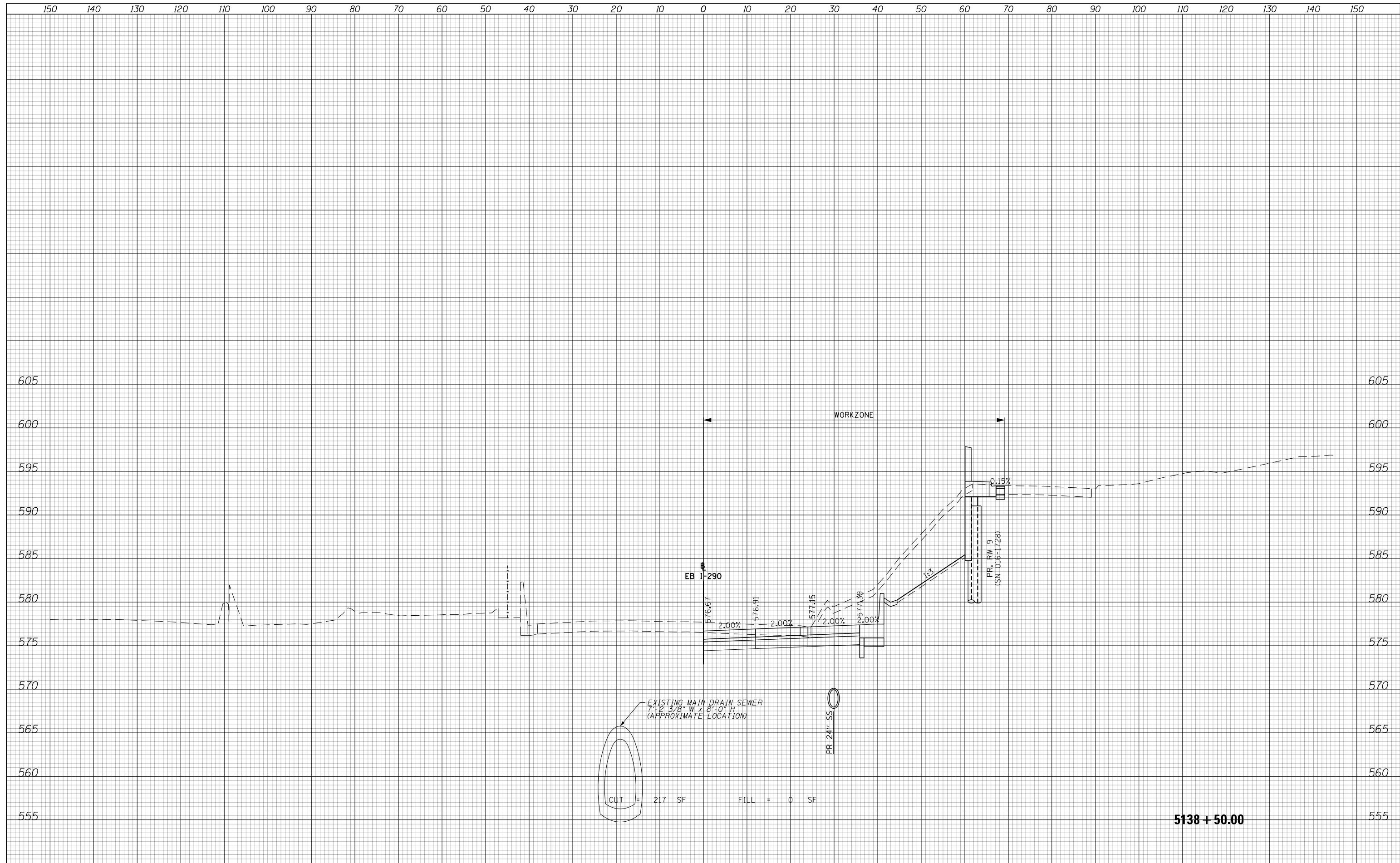
**STATE OF ILLINOIS  
DEPARTMENT OF TRANSPORTATION**

<b>CROSS SECTIONS</b>	
<b>EB I-290 MAINLINE STAGE 1B</b>	
SCALE: 10:H 5:V	SHEET 25 OF 40 SHEETS
STA. 5137+50.00 TO STA. 5138+00.00	

F.A.I. RTE.	SECTION	COUNTY	TOTAL SHEETS	SHEET NO.
90/94/290	2014-017B	COOK	814	621
CONTRACT NO. 60X76				
ILLINOIS FED. AID PROJECT				

DATE	
BY	
SURVEYED	
PLOTTED	
TEMPLATE	
AREAS	
CHECKED	
FINAL SURVEY	
NOTE BOOK	
NO.	

DATE	
BY	
SURVEYED	
PLOTTED	
TEMPLATE	
AREAS	
CHECKED	
ORIGINAL SURVEY	
NOTE BOOK	
NO.	



EXISTING MAIN DRAIN SEWER  
7'-2 3/8" W. x 8'-0" H.  
(APPROXIMATE LOCATION)

CUT = 217 SF      FILL = 0 SF

5138 + 50.00



D160X76-sht-XS-IKE-STAGE1A.dgn	DESIGNED - MKW	REVISED -
USER NAME = vljanachione	DRAWN - BSH	REVISED -
PLOT SCALE = 20.0000' / in.	CHECKED - JMG	REVISED -
PLOT DATE = 5/9/2017	DATE - 5/10/17	REVISED -

STATE OF ILLINOIS  
DEPARTMENT OF TRANSPORTATION

CROSS SECTIONS  
EB I-290 MAINLINE STAGE 1B

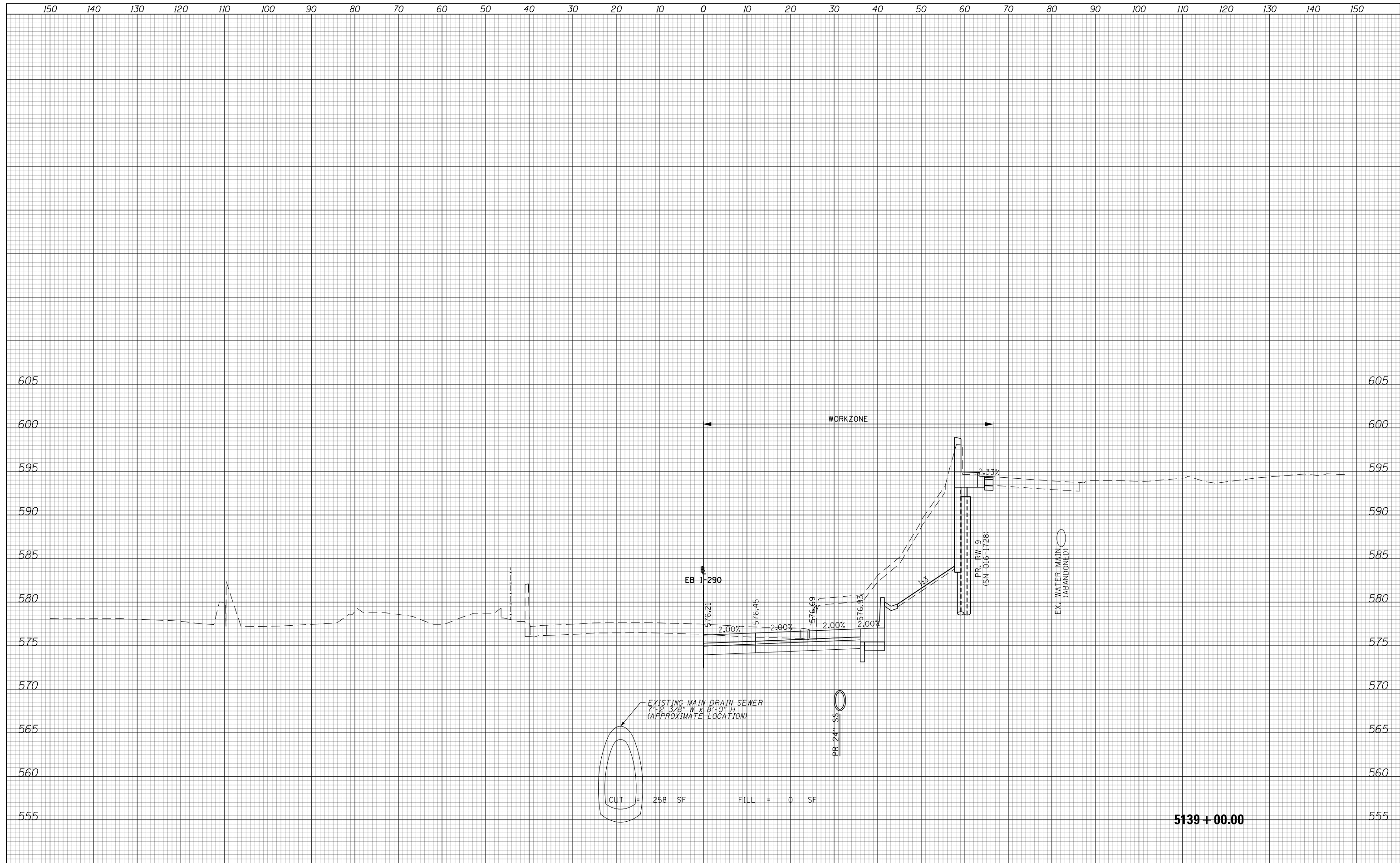
SCALE: 10:H 5:V      SHEET 26 OF 40 SHEETS      STA. 5138+50.00 TO STA. 5138+50.00

F.A.I. RTE.	SECTION	COUNTY	TOTAL SHEETS	SHEET NO.
90/94/290	2014-017B	COOK	814	622
CONTRACT NO. 60X76				

ILLINOIS FED. AID PROJECT

DATE	
BY	
SURVEYED	
PLOTTED	
TEMPLATE	
AREAS	
CHECKED	
FINAL SURVEY	
NOTE BOOK	
NO.	

DATE	
BY	
SURVEYED	
PLOTTED	
TEMPLATE	
AREAS	
CHECKED	
ORIGINAL SURVEY	
NOTE BOOK	
NO.	



EXISTING MAIN DRAIN SEWER  
7'-2 3/8" W x 8'-0" H  
(APPROXIMATE LOCATION)

CUT = 258 SF      FILL = 0 SF

5139 + 00.00



D160X76-sht-XS-IKE-STAGE1A.dgn	DESIGNED - MKW	REVISED -
USER NAME = vljanachione	DRAWN - BSH	REVISED -
PLOT SCALE = 20.0000' / in.	CHECKED - JMG	REVISED -
PLOT DATE = 5/9/2017	DATE - 5/10/17	REVISED -

STATE OF ILLINOIS  
DEPARTMENT OF TRANSPORTATION

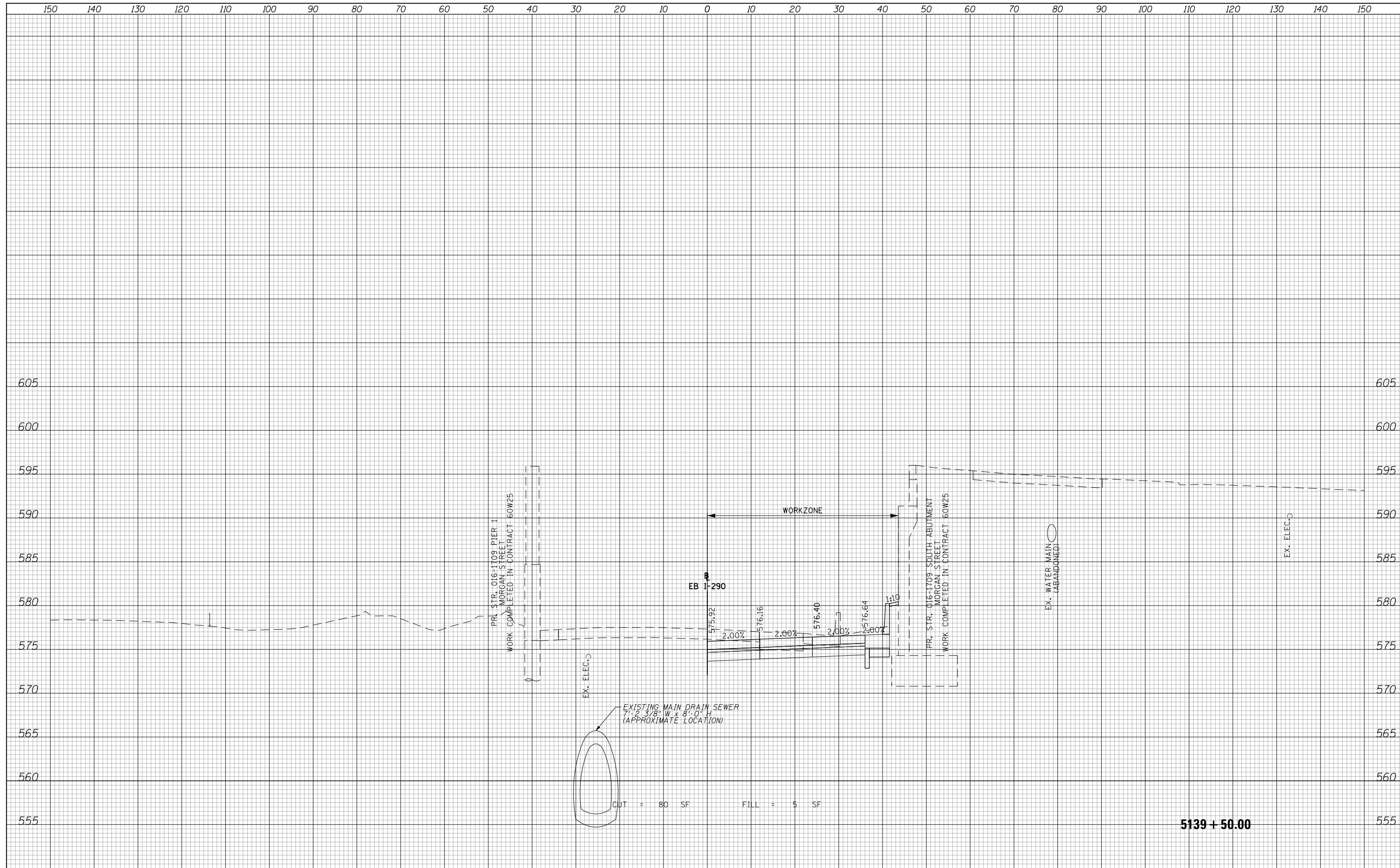
CROSS SECTIONS  
EB I-290 MAINLINE STAGE 1B

SCALE: 10:H 5:V      SHEET 27 OF 40 SHEETS      STA. 5139+00.00 TO STA. 5139+00.00

F.A.I. RTE.	SECTION	COUNTY	TOTAL SHEETS	SHEET NO.
90/94/290	2014-017B	COOK	814	623
CONTRACT NO. 60X76				
ILLINOIS FED. AID PROJECT				

DATE	
BY	
SURVEYED	
PLOTTED	
TEMPLATE	
AREAS	
CHECKED	
FINAL SURVEY	
NOTE BOOK	
NO.	

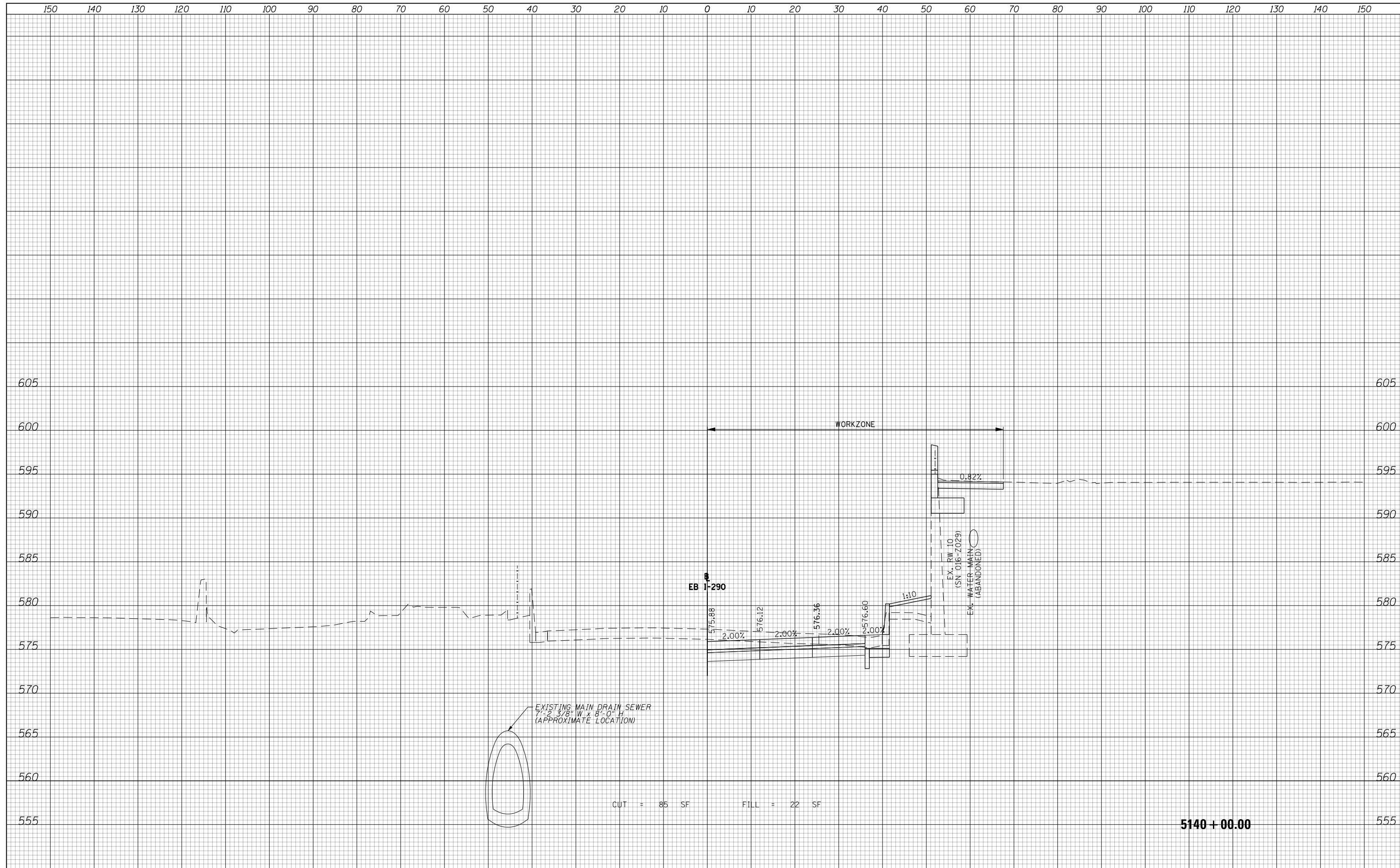
DATE	
BY	
SURVEYED	
PLOTTED	
TEMPLATE	
AREAS	
CHECKED	
ORIGINAL SURVEY	
NOTE BOOK	
NO.	





DATE	
BY	
FINAL SURVEY NO.	
SURVEYED PLOTTED AREAS CHECKED	
TEMPLATE	
NOTE BOOK	
AREAS CHECKED	

DATE	
BY	
ORIGINAL SURVEY NO.	
SURVEYED PLOTTED AREAS CHECKED	
TEMPLATE	
NOTE BOOK	
AREAS CHECKED	



D160X76-sht-XS-IKE-STAGE1A.dgn	DESIGNED - MKW	REVISED -
USER NAME = vljanachione	DRAWN - BSH	REVISED -
PLOT SCALE = 20.0000' / in.	CHECKED - JMG	REVISED -
PLOT DATE = 5/9/2017	DATE - 5/10/17	REVISED -

**STATE OF ILLINOIS  
DEPARTMENT OF TRANSPORTATION**


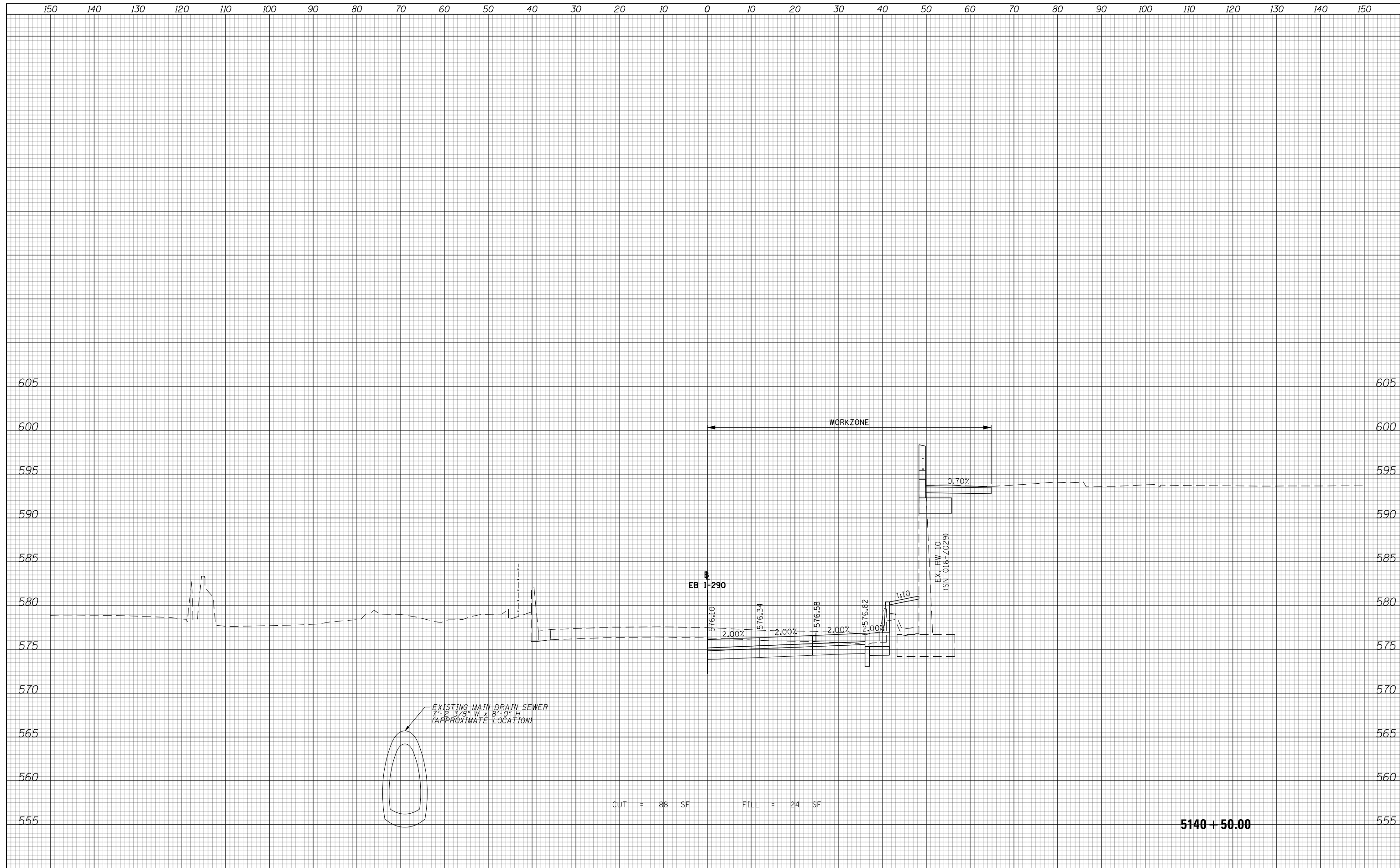
**CROSS SECTIONS  
EB I-290 MAINLINE STAGE 1B**

SCALE: 10:H 5:V    SHEET 29 OF 40 SHEETS    STA. 5140+00.00 TO STA. 5140+00.00

F.A.I. RTE.	SECTION	COUNTY	TOTAL SHEETS	SHEET NO.
90/94/290	2014-017B	COOK	814	625
CONTRACT NO. 60X76				
ILLINOIS FED. AID PROJECT				

DATE	
BY	
FINAL SURVEY	SURVEYED
NOTE BOOK	PLOTTED
NO.	TEMPLATE
	AREAS CHECKED
	AREAS CHECKED

DATE	
BY	
ORIGINAL SURVEY	SURVEYED
NOTE BOOK	PLOTTED
NO.	TEMPLATE
	AREAS CHECKED
	AREAS CHECKED



D160X76-shd-XS-IKE-STAGE1A.dgn	DESIGNED - MKW	REVISED -
USER NAME = v1janachione	DRAWN - BSH	REVISED -
PLOT SCALE = 20.0000' / in.	CHECKED - JMG	REVISED -
PLOT DATE = 5/9/2017	DATE - 5/10/17	REVISED -

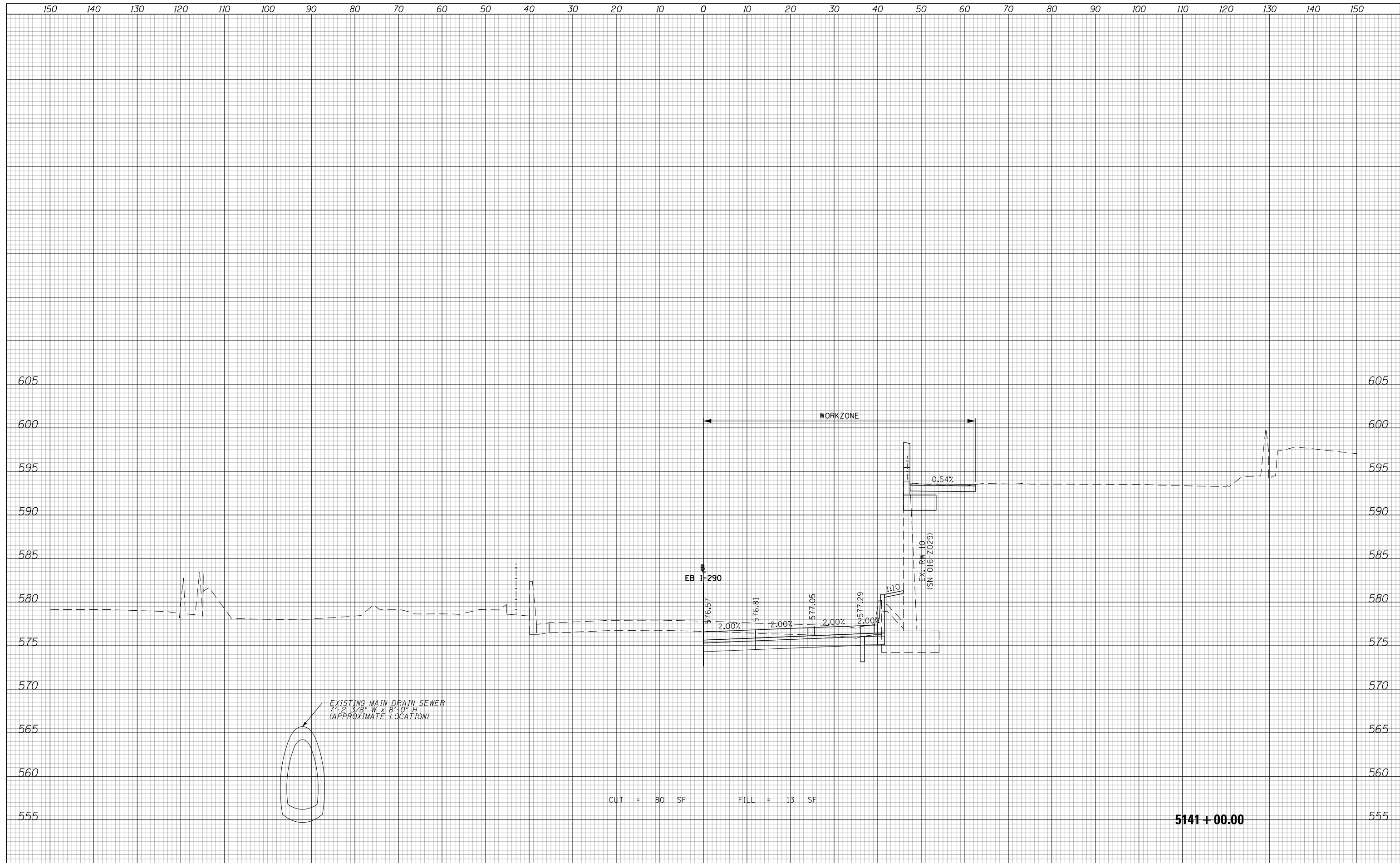
STATE OF ILLINOIS  
DEPARTMENT OF TRANSPORTATION

CROSS SECTIONS  
EB I-290 MAINLINE STAGE 1B  
SCALE: 10:H 5:V SHEET 30 OF 40 SHEETS STA. 5140+50.00 TO STA. 5140+50.00

F.A.I. RTE.	SECTION	COUNTY	TOTAL SHEETS	SHEET NO.
90/94/290	2014-017B	COOK	814	626
CONTRACT NO. 60X76				
ILLINOIS FED. AID PROJECT				

DATE	
BY	
SURVEYED	
PLOTTED	
TEMPLATE	
AREAS	
CHECKED	
FINAL SURVEY	
NOTE BOOK	
NO.	

DATE	
BY	
SURVEYED	
PLOTTED	
TEMPLATE	
AREAS	
CHECKED	
ORIGINAL SURVEY	
NOTE BOOK	
NO.	



CUT = 80 SF      FILL = 13 SF

5141 + 00.00



D160X76-sht-XS-IKE-STAGE1A.dgn	DESIGNED - MKW	REVISED -
USER NAME = vljanachione	DRAWN - BSH	REVISED -
PLOT SCALE = 20.0000' / in.	CHECKED - JMG	REVISED -
PLOT DATE = 5/9/2017	DATE - 5/10/17	REVISED -

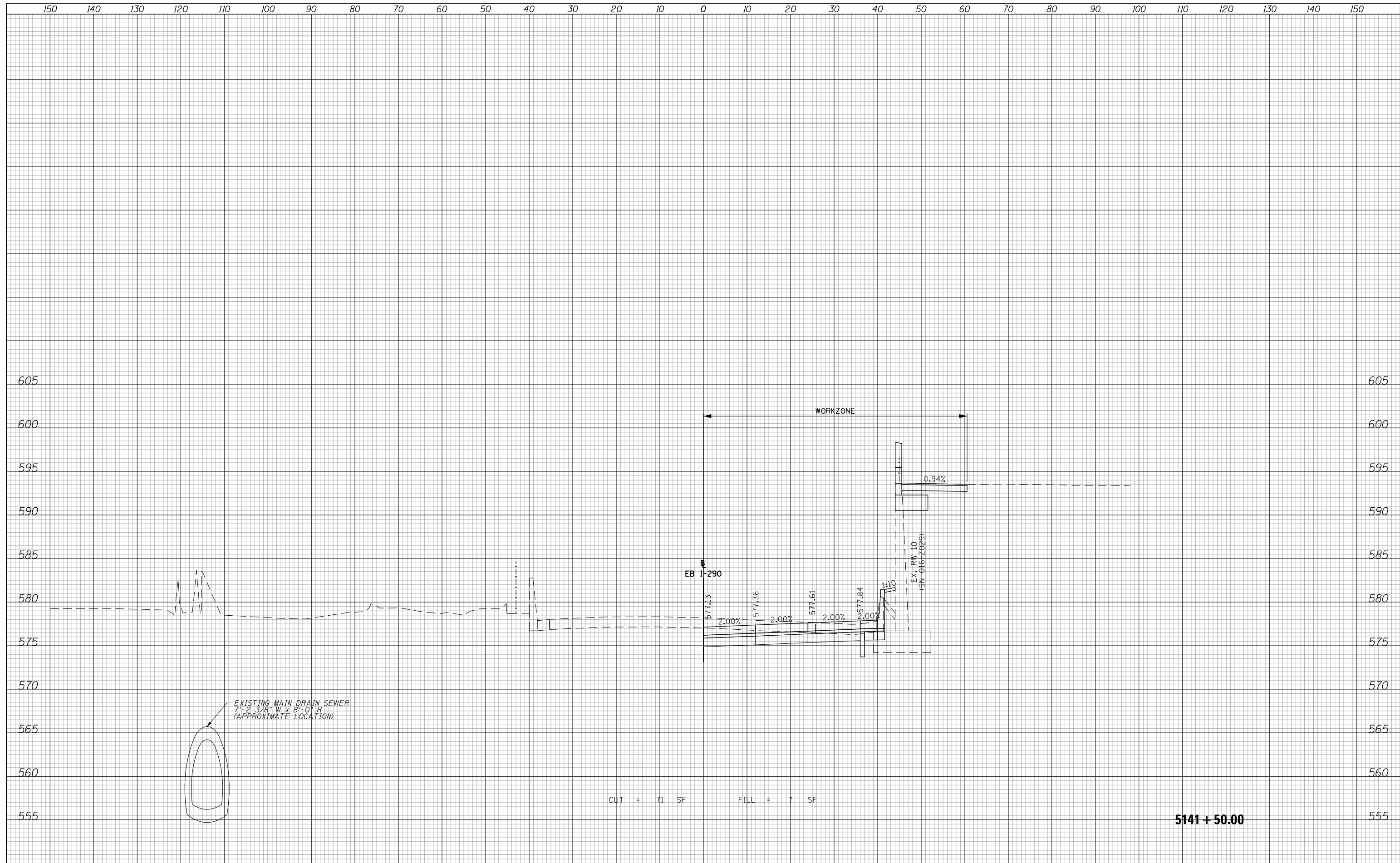
**STATE OF ILLINOIS  
DEPARTMENT OF TRANSPORTATION**

<b>CROSS SECTIONS</b>			
<b>EB I-290 MAINLINE STAGE 1B</b>			
SCALE: 10:H 5:V	SHEET 31 OF 40 SHEETS	STA. 5141+00.00	TO STA. 5141+00.00

F.A.I. RTE.	SECTION	COUNTY	TOTAL SHEETS	SHEET NO.
90/94/290	2014-017B	COOK	814	627
CONTRACT NO. 60X76				
ILLINOIS FED. AID PROJECT				

DATE	
BY	
SURVEYED	
PLOTTED	
TEMPLATE	
AREAS	
CHECKED	
FINAL SURVEY	
NOTE BOOK	
NO.	

DATE	
BY	
SURVEYED	
PLOTTED	
TEMPLATE	
AREAS	
CHECKED	
ORIGINAL SURVEY	
NOTE BOOK	
NO.	



EXISTING MAIN DRAIN SEWER  
 7'-2 3/8" W x 8'-0" H  
 (APPROXIMATE LOCATION)

CUT = 71 SF      FILL = 7 SF

5141 + 50.00



D160X76-sht-XS-IKE-STAGE1A.dgn	DESIGNED - MKW	REVISED -
USER NAME = vljanachione	DRAWN - BSH	REVISED -
PLOT SCALE = 20.0000' / in.	CHECKED - JMG	REVISED -
PLOT DATE = 5/9/2017	DATE - 5/10/17	REVISED -

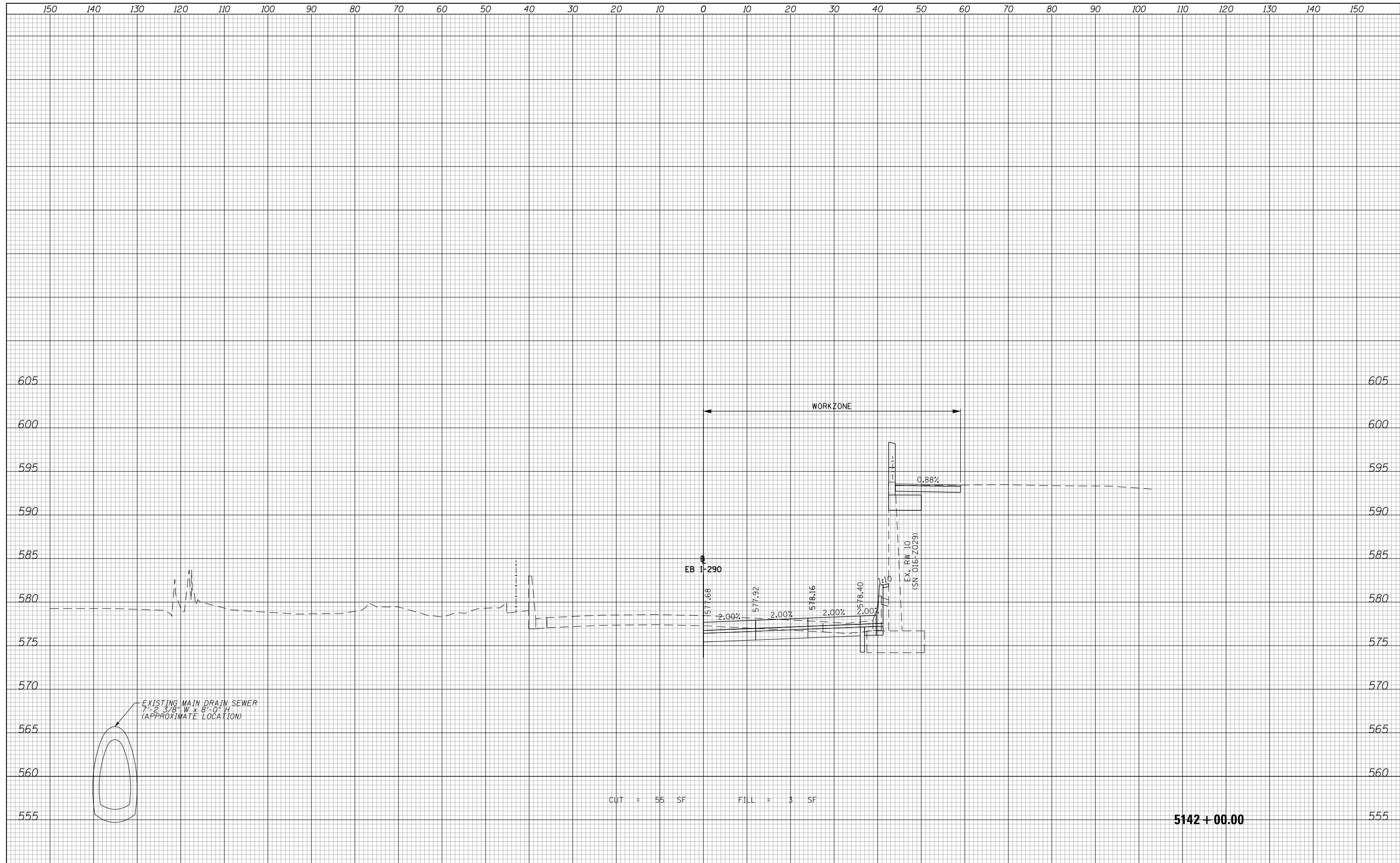
STATE OF ILLINOIS  
 DEPARTMENT OF TRANSPORTATION

CROSS SECTIONS			
EB I-290 MAINLINE STAGE 1B			
SCALE: 10'H 5'V	SHEET 32 OF 40 SHEETS	STA. 5141+50.00	TO STA. 5141+50.00

F.A.I. RTE.	SECTION	COUNTY	TOTAL SHEETS	SHEET NO.
90/94/290	2014-017B	COOK	814	628
CONTRACT NO. 60X76				
ILLINOIS FED. AID PROJECT				

DATE	
BY	
SURVEYED	
PLOTTED	
TEMPLATE	
AREAS	
CHECKED	
FINAL SURVEY	
NOTE BOOK	
NO.	

DATE	
BY	
SURVEYED	
PLOTTED	
TEMPLATE	
AREAS	
CHECKED	
ORIGINAL SURVEY	
NOTE BOOK	
NO.	



CUT = 55 SF      FILL = 3 SF

5142 + 00.00



D160X76-sht-XS-IKE-STAGE1A.dgn	DESIGNED - MKW	REVISED -
USER NAME = vljanachione	DRAWN - BSH	REVISED -
PLOT SCALE = 20.0000' / in.	CHECKED - JMG	REVISED -
PLOT DATE = 5/9/2017	DATE - 5/10/17	REVISED -

**STATE OF ILLINOIS  
DEPARTMENT OF TRANSPORTATION**

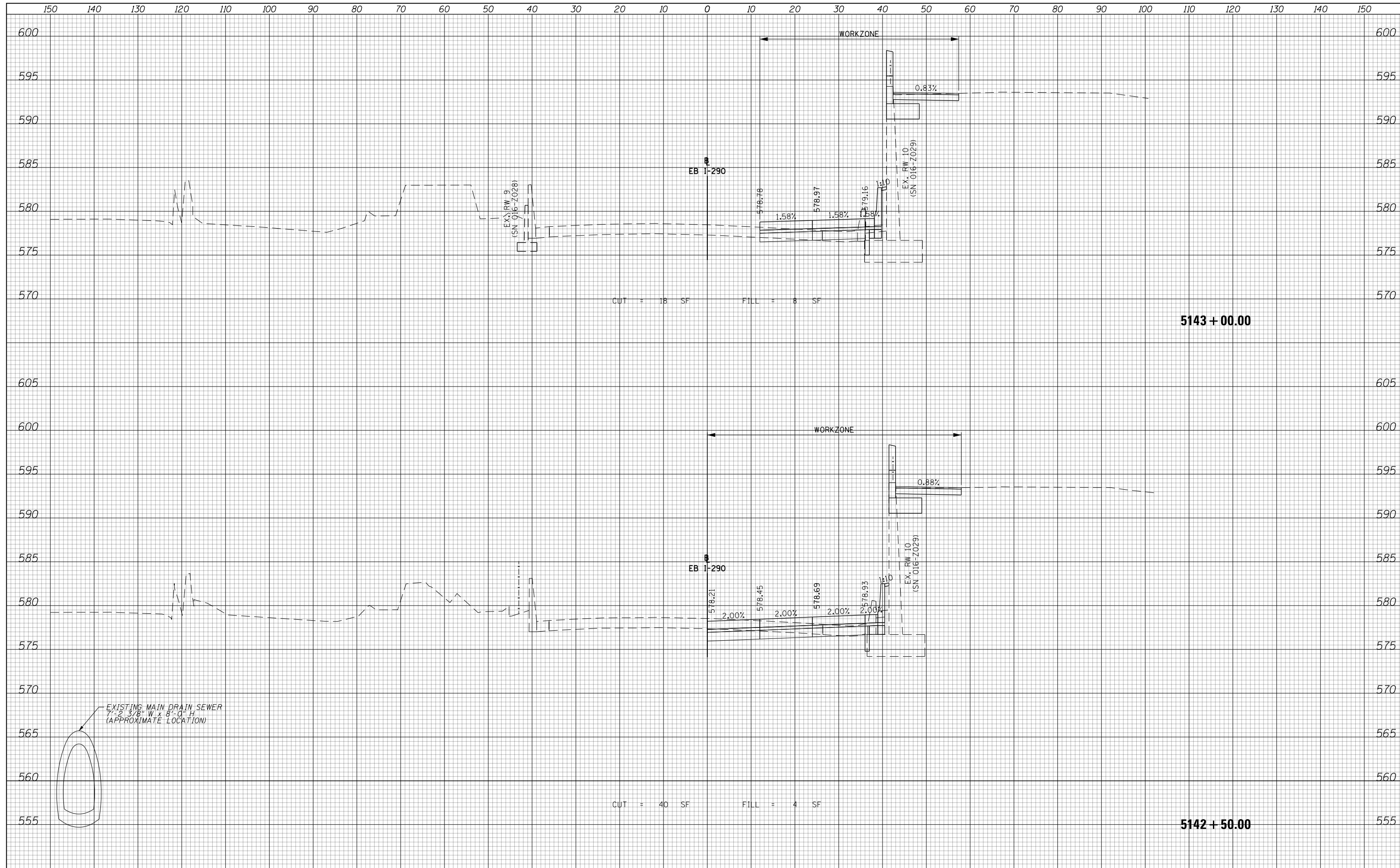
**CROSS SECTIONS  
EB I-290 MAINLINE STAGE 1B**

SCALE: 10:H 5:V      SHEET 33 OF 40 SHEETS      STA. 5142+00.00 TO STA. 5142+00.00

F.A.I. RTE.	SECTION	COUNTY	TOTAL SHEETS	SHEET NO.
90/94/290	2014-017B	COOK	814	629
CONTRACT NO. 60X76			ILLINOIS FED. AID PROJECT	

DATE	
BY	
SURVEYED	
PLOTTED	
TEMPLATE	
AREAS	
CHECKED	
FINAL	
SURVEY	
NOTE BOOK	
NO.	

DATE	
BY	
SURVEYED	
PLOTTED	
TEMPLATE	
AREAS	
CHECKED	
ORIGINAL	
SURVEY	
NOTE BOOK	
NO.	



D160X76-sht-XS-IKE-STAGE1A.dgn	DESIGNED - MKW	REVISED -
USER NAME = vljanachione	DRAWN - BSH	REVISED -
PLOT SCALE = 20.0000' / in.	CHECKED - JMG	REVISED -
PLOT DATE = 5/9/2017	DATE - 5/10/17	REVISED -

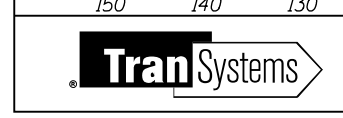
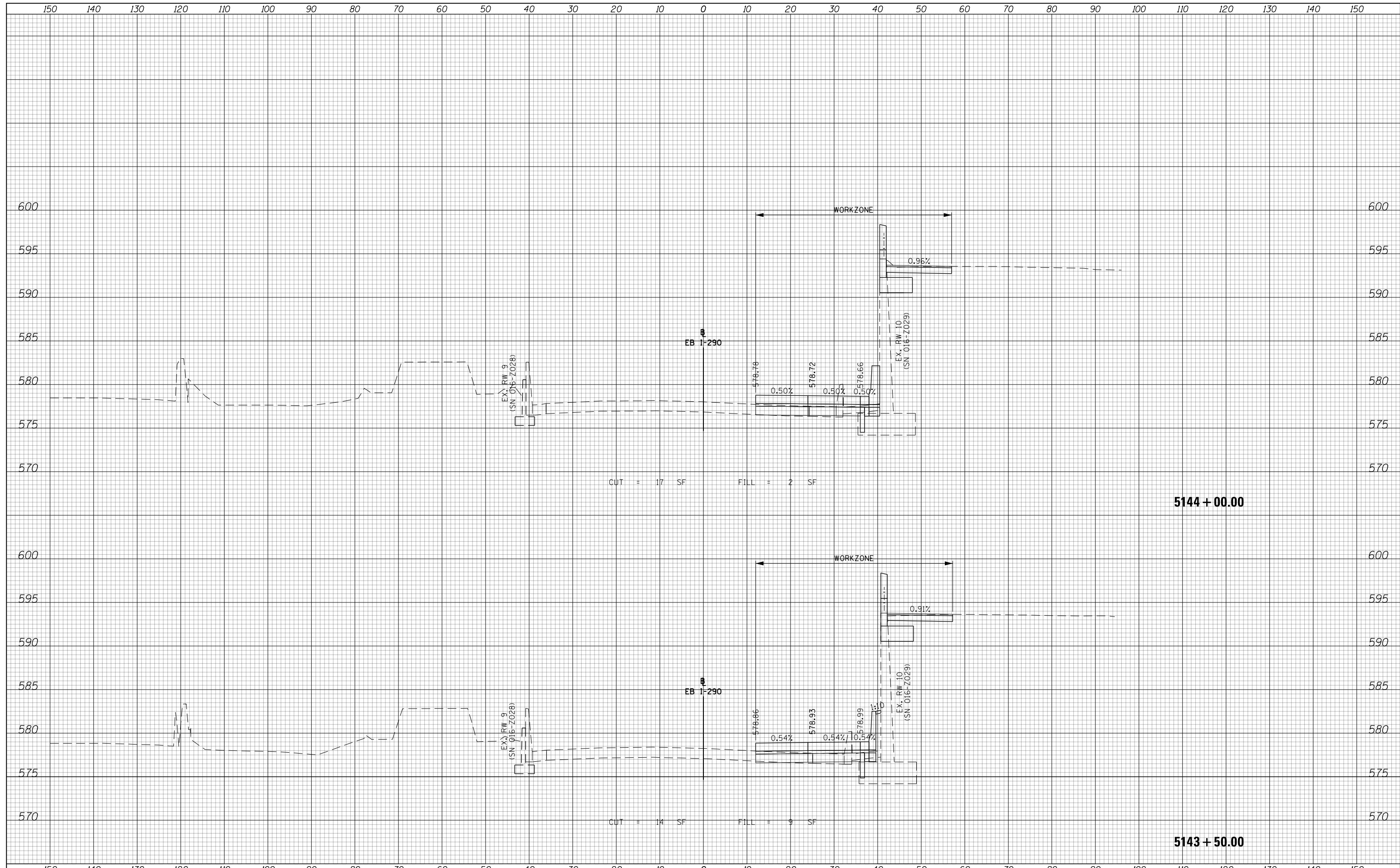
**STATE OF ILLINOIS  
DEPARTMENT OF TRANSPORTATION**

<b>CROSS SECTIONS EB I-290 MAINLINE STAGE 1B</b>			
SCALE: 10:H 5:V	SHEET 34 OF 40 SHEETS	STA. 5142+50.00 TO STA. 5143+00.00	

F.A.I. RTE.	SECTION	COUNTY	TOTAL SHEETS	SHEET NO.
90/94/290	2014-017B	COOK	814	630
CONTRACT NO. 60X76				
ILLINOIS FED. AID PROJECT				

DATE	
BY	
FINAL SURVEY NO.	
SURVEYED PLOTTED AREAS CHECKED	
TEMPLATE	
NOTE BOOK	

DATE	
BY	
ORIGINAL SURVEY NO.	
SURVEYED PLOTTED AREAS CHECKED	
TEMPLATE	
NOTE BOOK	



D160X76-sht-XS-IKE-STAGE1A.dgn	DESIGNED - MKW	REVISED -
USER NAME = vljanachione	DRAWN - BSH	REVISED -
PLOT SCALE = 20.0000' / in.	CHECKED - JMG	REVISED -
PLOT DATE = 5/9/2017	DATE - 5/10/17	REVISED -

**STATE OF ILLINOIS  
DEPARTMENT OF TRANSPORTATION**

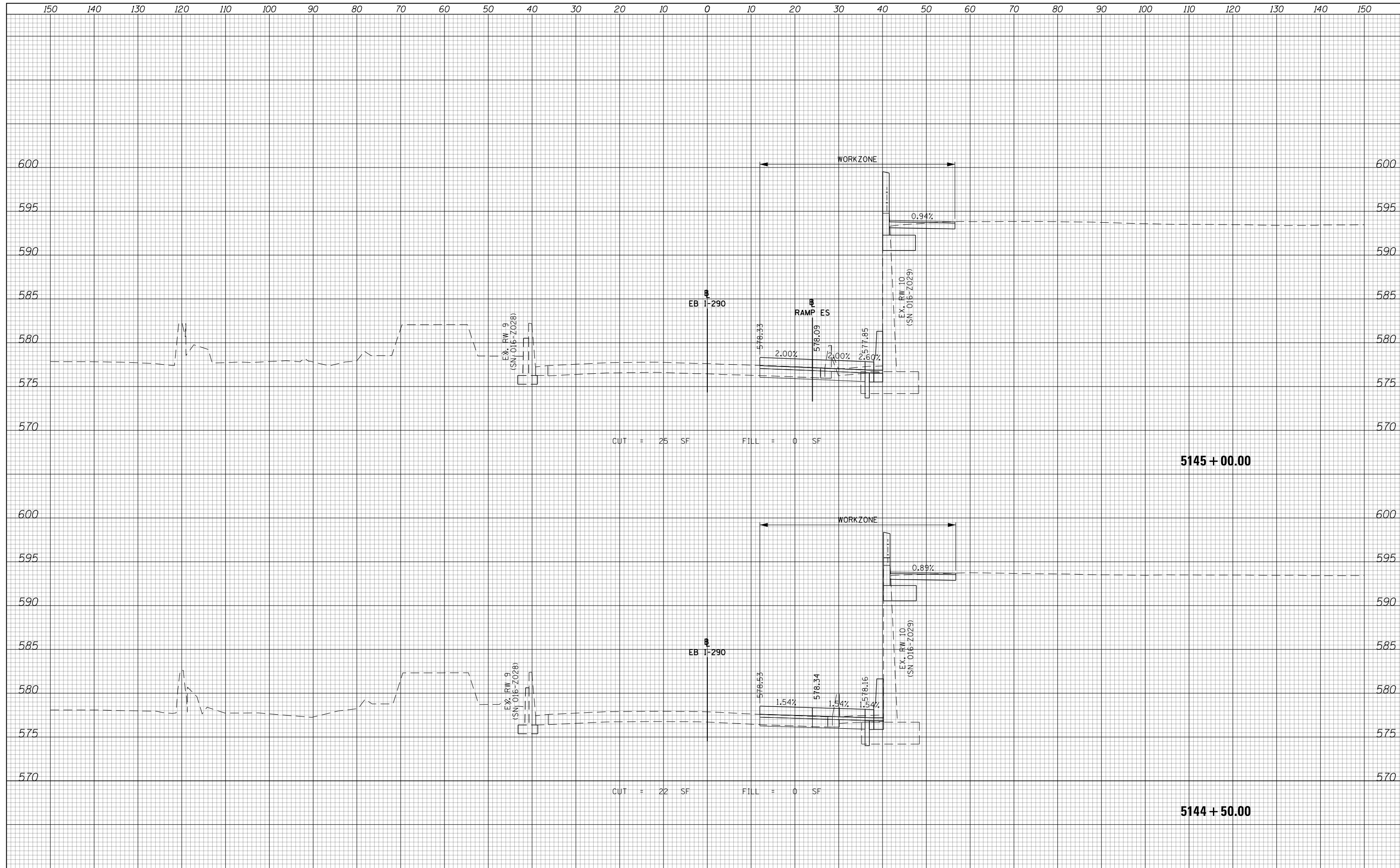
**CROSS SECTIONS  
EB I-290 MAINLINE STAGE 1B**

SCALE: 10:H 5:V    SHEET 35 OF 40 SHEETS    STA. 5143+50.00 TO STA. 5144+00.00

F.A.I. RTE.	SECTION	COUNTY	TOTAL SHEETS	SHEET NO.
90/94/290	2014-017B	COOK	814	631
CONTRACT NO. 60X76				
ILLINOIS FED. AID PROJECT				

DATE	
BY	
SURVEYED	
PLOTTED	
TEMPLATE	
AREAS	
CHECKED	
NO.	

DATE	
BY	
SURVEYED	
PLOTTED	
TEMPLATE	
AREAS	
CHECKED	
NO.	



D:\160X76-sht-XS-IKE-STAGE1A.dgn	DESIGNED - MKW	REVISED -
USER NAME = vljanachione	DRAWN - BSH	REVISED -
PLOT SCALE = 20.0000' / in.	CHECKED - JMG	REVISED -
PLOT DATE = 5/9/2017	DATE - 5/10/17	REVISED -

**STATE OF ILLINOIS  
DEPARTMENT OF TRANSPORTATION**

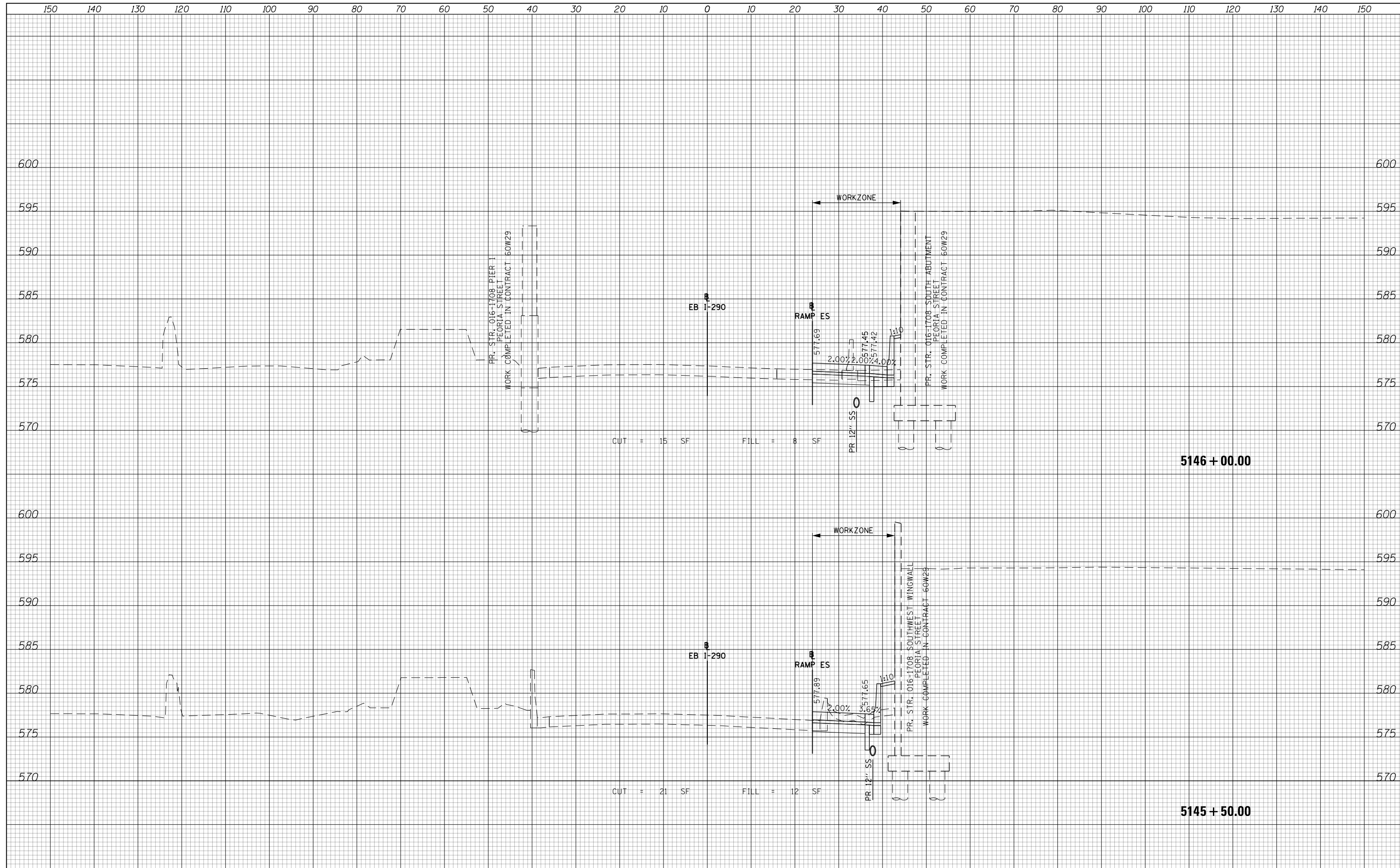
<b>CROSS SECTIONS EB I-290 MAINLINE STAGE 1B</b>			
SCALE: 10:H 5:V	SHEET 36 OF 40 SHEETS	STA. 5144+50.00 TO STA. 5145+00.00	

F.A.I. RTE. 90/94/290	SECTION 2014-017B	COUNTY COOK	TOTAL SHEETS 814	SHEET NO. 632
CONTRACT NO. 60X76				ILLINOIS FED. AID PROJECT



DATE	
BY	
SURVEYED	
PLOTTED	
TEMPLATE	
AREAS	
CHECKED	
NO.	

DATE	
BY	
SURVEYED	
PLOTTED	
TEMPLATE	
AREAS	
CHECKED	
NO.	



D160X76-sht-XS-IKE-STAGE1A.dgn	DESIGNED - MKW	REVISED -
USER NAME = vljanachione	DRAWN - BSH	REVISED -
PLOT SCALE = 20.0000' / in.	CHECKED - JMG	REVISED -
PLOT DATE = 5/9/2017	DATE - 5/10/17	REVISED -

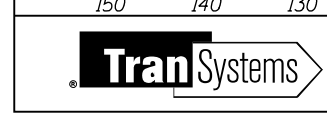
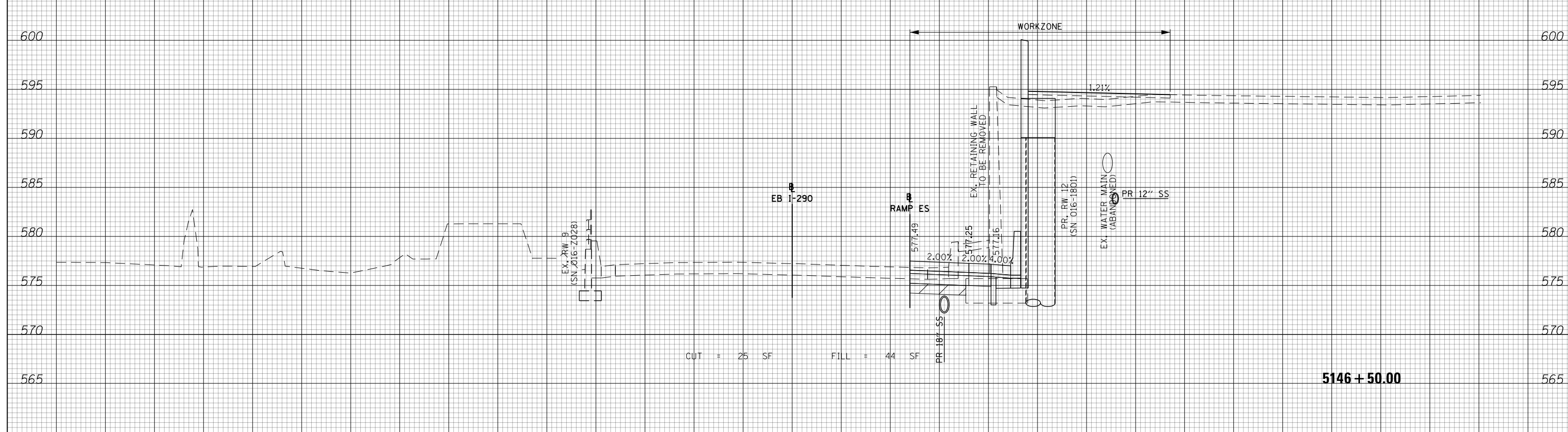
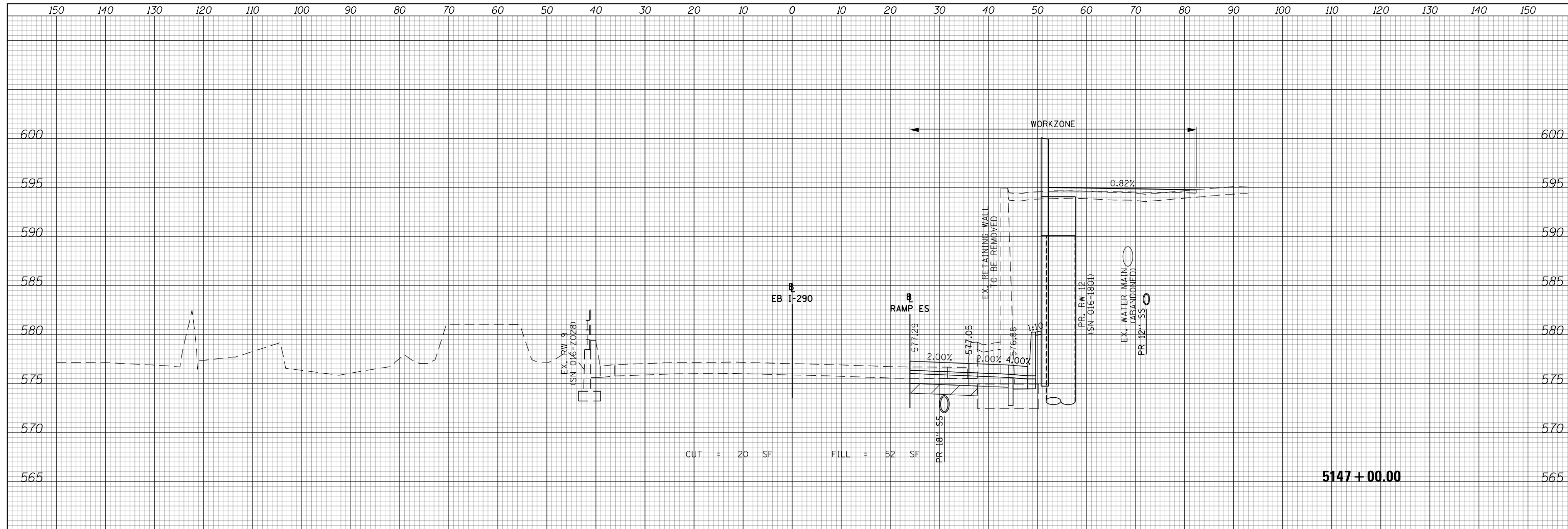
**STATE OF ILLINOIS  
DEPARTMENT OF TRANSPORTATION**

CROSS SECTIONS			
EB I-290 MAINLINE STAGE 1B			
SCALE: 10:H 5:V	SHEET 37 OF 40 SHEETS	STA. 5145+50.00 TO STA. 5146+00.00	

F.A.I. RTE.	SECTION	COUNTY	TOTAL SHEETS	SHEET NO.
90/94/290	2014-017B	COOK	814	633
				CONTRACT NO. 60X76
ILLINOIS FED. AID PROJECT				

DATE	
BY	
FINAL SURVEY	SURVEYED
NOTE BOOK	PLOTTED
NO.	TEMPLATE
	AREAS
	CHECKED

DATE	
BY	
ORIGINAL SURVEY	SURVEYED
NOTE BOOK	PLOTTED
NO.	TEMPLATE
	AREAS
	CHECKED



D160X76-sht-XS-IKE-STAGE1A.dgn	DESIGNED - MKW	REVISED -
USER NAME = vljanachione	DRAWN - BSH	REVISED -
PLOT SCALE = 20.0000' / in.	CHECKED - JMG	REVISED -
PLOT DATE = 5/9/2017	DATE - 5/10/17	REVISED -

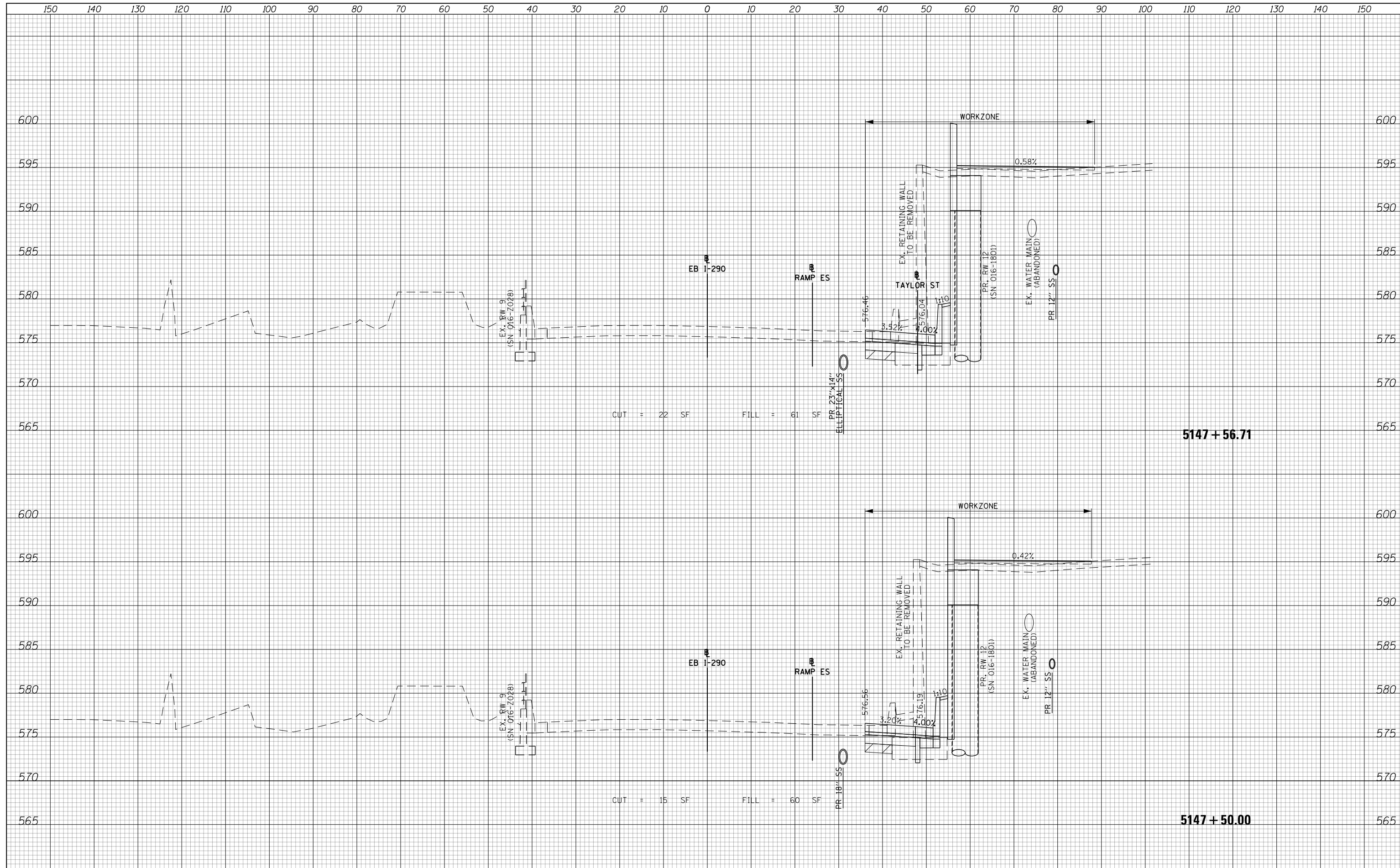
**STATE OF ILLINOIS  
DEPARTMENT OF TRANSPORTATION**

<b>CROSS SECTIONS</b>	
<b>EB I-290 MAINLINE STAGE 1B</b>	
SCALE: 10:H 5:V	SHEET 38 OF 40 SHEETS
STA. 5146+50.00	TO STA. 5147+00.00

F.A.I. RTE.	SECTION	COUNTY	TOTAL SHEETS	SHEET NO.
90/94/290	2014-017B	COOK	814	634
				CONTRACT NO. 60X76
ILLINOIS FED. AID PROJECT				

DATE	
BY	
FINAL SURVEY	SURVEYED
NOTE BOOK	PLOTTED
NO.	TEMPLATE
	AREAS CHECKED

DATE	
BY	
ORIGINAL SURVEY	SURVEYED
NOTE BOOK	PLOTTED
NO.	TEMPLATE
	AREAS CHECKED



D160X76-sht-XS-IKE-STAGE1A.dgn  
 USER NAME = vljanachione  
 PLOT SCALE = 20.0000' / in.  
 PLOT DATE = 5/9/2017

DESIGNED - MKW  
 DRAWN - BSH  
 CHECKED - JMG  
 DATE - 5/10/17

REVISED -  
 REVISED -  
 REVISED -  
 REVISED -

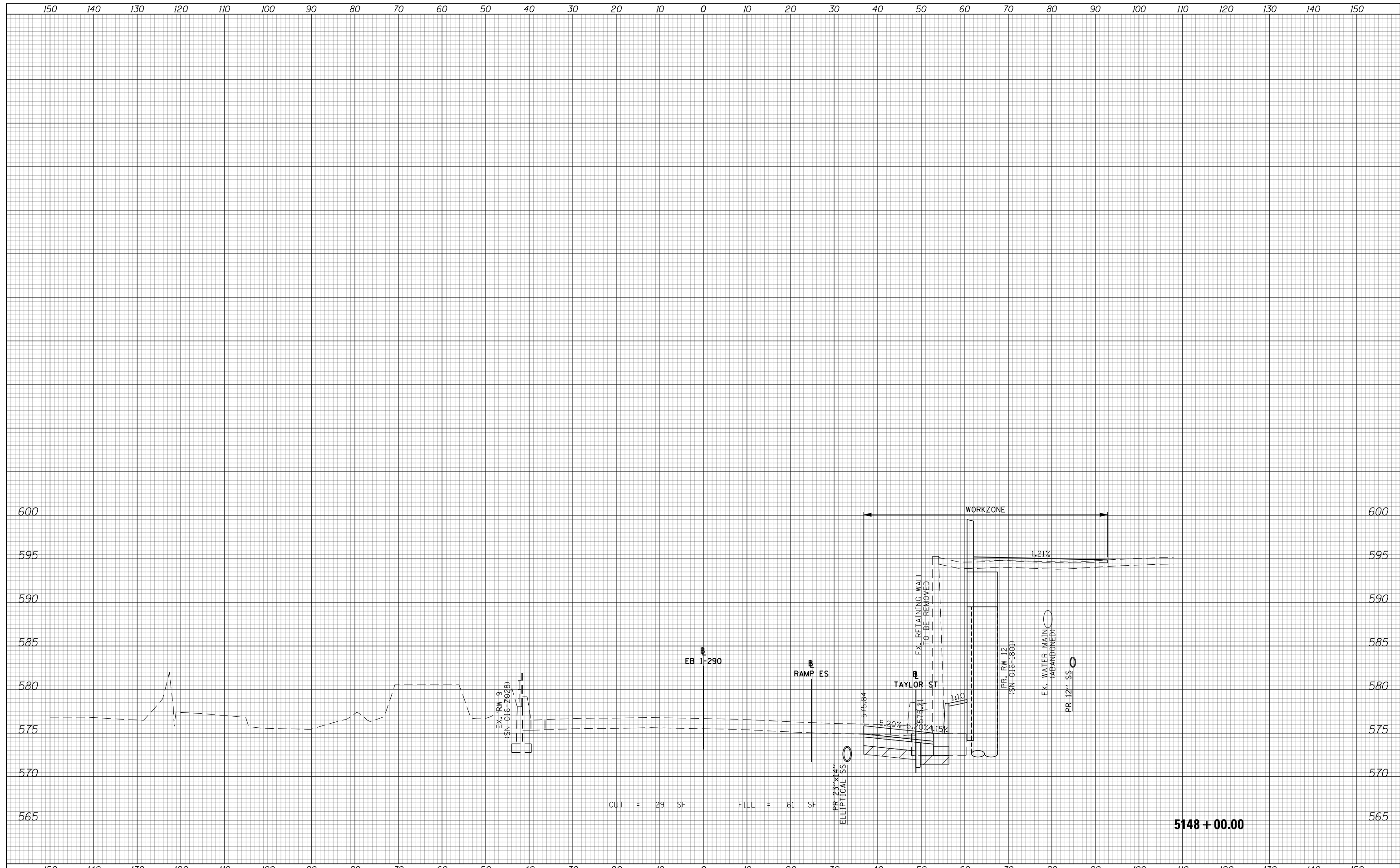
**STATE OF ILLINOIS  
 DEPARTMENT OF TRANSPORTATION**

**CROSS SECTIONS  
 EB I-290 MAINLINE STAGE 1B**  
 SCALE: 10:H 5:V SHEET 39 OF 40 SHEETS STA. 5147+50.00 TO STA. 5147+56.71

F.A.I. RTE.	SECTION	COUNTY	TOTAL SHEETS	SHEET NO.
90/94/290	2014-017B	COOK	814	635
CONTRACT NO. 60X76			ILLINOIS FED. AID PROJECT	

DATE	
BY	
SURVEYED	
PLOTTED	
TEMPLATE	
AREAS	
CHECKED	
FINAL SURVEY	
NOTE BOOK	
NO.	

DATE	
BY	
SURVEYED	
PLOTTED	
TEMPLATE	
AREAS	
CHECKED	
ORIGINAL SURVEY	
NOTE BOOK	
NO.	



CUT = 29 SF      FILL = 61 SF

5148 + 00.00



D160X76-sht-XS-IKE-STAGE1A.dgn	DESIGNED - MKW	REVISED -
USER NAME = vljanachione	DRAWN - BSH	REVISED -
PLOT SCALE = 20.0000' / in.	CHECKED - JMG	REVISED -
PLOT DATE = 5/9/2017	DATE - 5/10/17	REVISED -

**STATE OF ILLINOIS  
DEPARTMENT OF TRANSPORTATION**

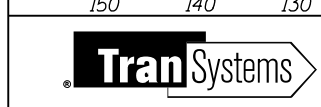
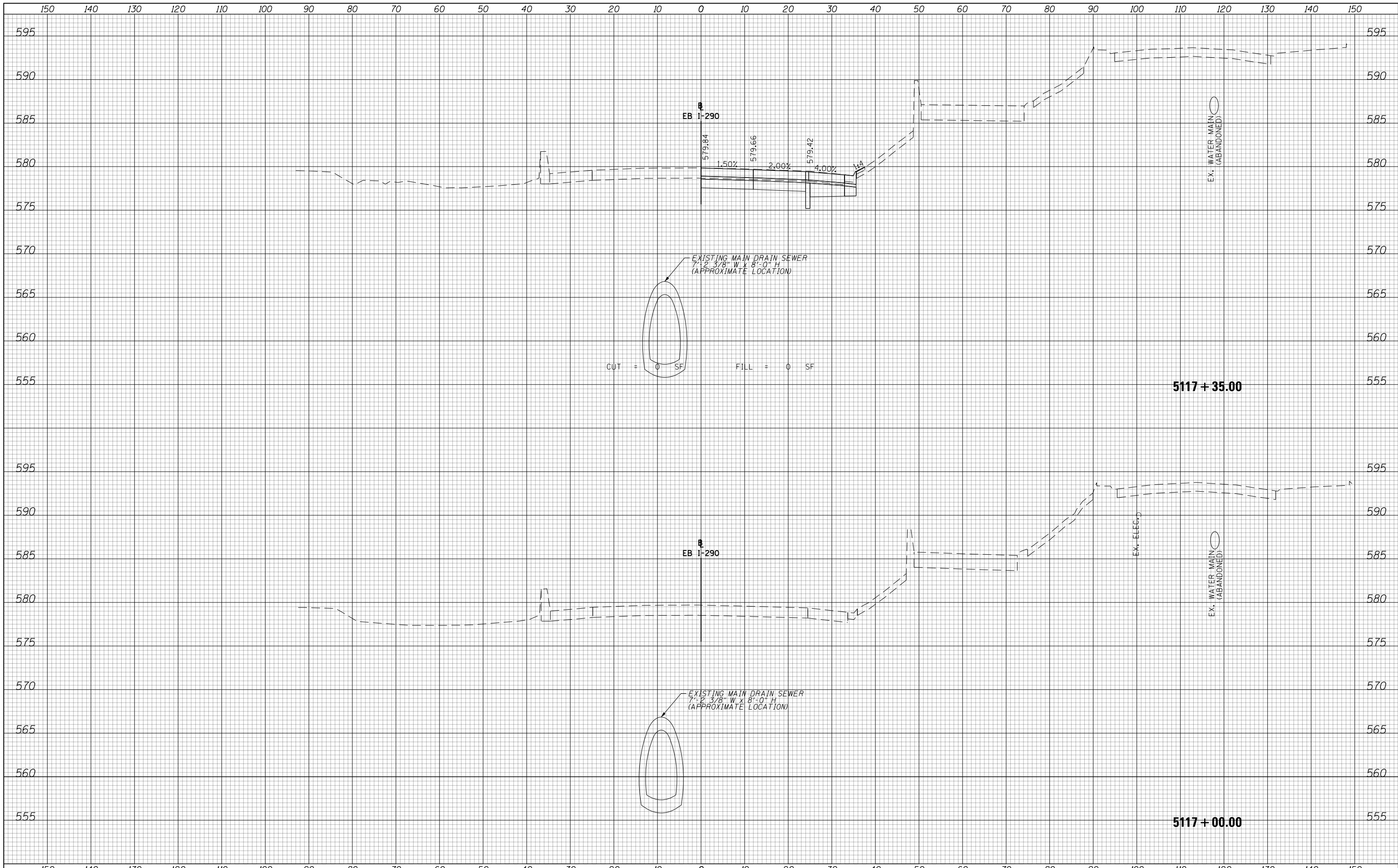
**CROSS SECTIONS  
EB I-290 MAINLINE STAGE 1B**

SCALE: 10:H 5:V      SHEET 40 OF 40 SHEETS      STA. 5148+00.00 TO STA. 5148+00.00

F.A.I. RTE.	SECTION	COUNTY	TOTAL SHEETS	SHEET NO.
90/94/290	2014-017B	COOK	814	636
CONTRACT NO. 60X76			ILLINOIS FED. AID PROJECT	

DATE	
BY	
SURVEYED	
PLOTTED	
TEMPLATE	
AREAS	
CHECKED	
FINAL SURVEY	
NOTE BOOK	
NO.	

DATE	
BY	
SURVEYED	
PLOTTED	
TEMPLATE	
AREAS	
CHECKED	
ORIGINAL SURVEY	
NOTE BOOK	
NO.	



D160X76-sht-XS-IKE-STAGE1B.dgn	DESIGNED - MKW	REVISED -
USER NAME = v1janachione	DRAWN - BSH	REVISED -
PLOT SCALE = 20.0000' / in.	CHECKED - JMG	REVISED -
PLOT DATE = 5/9/2017	DATE - 5/10/17	REVISED -

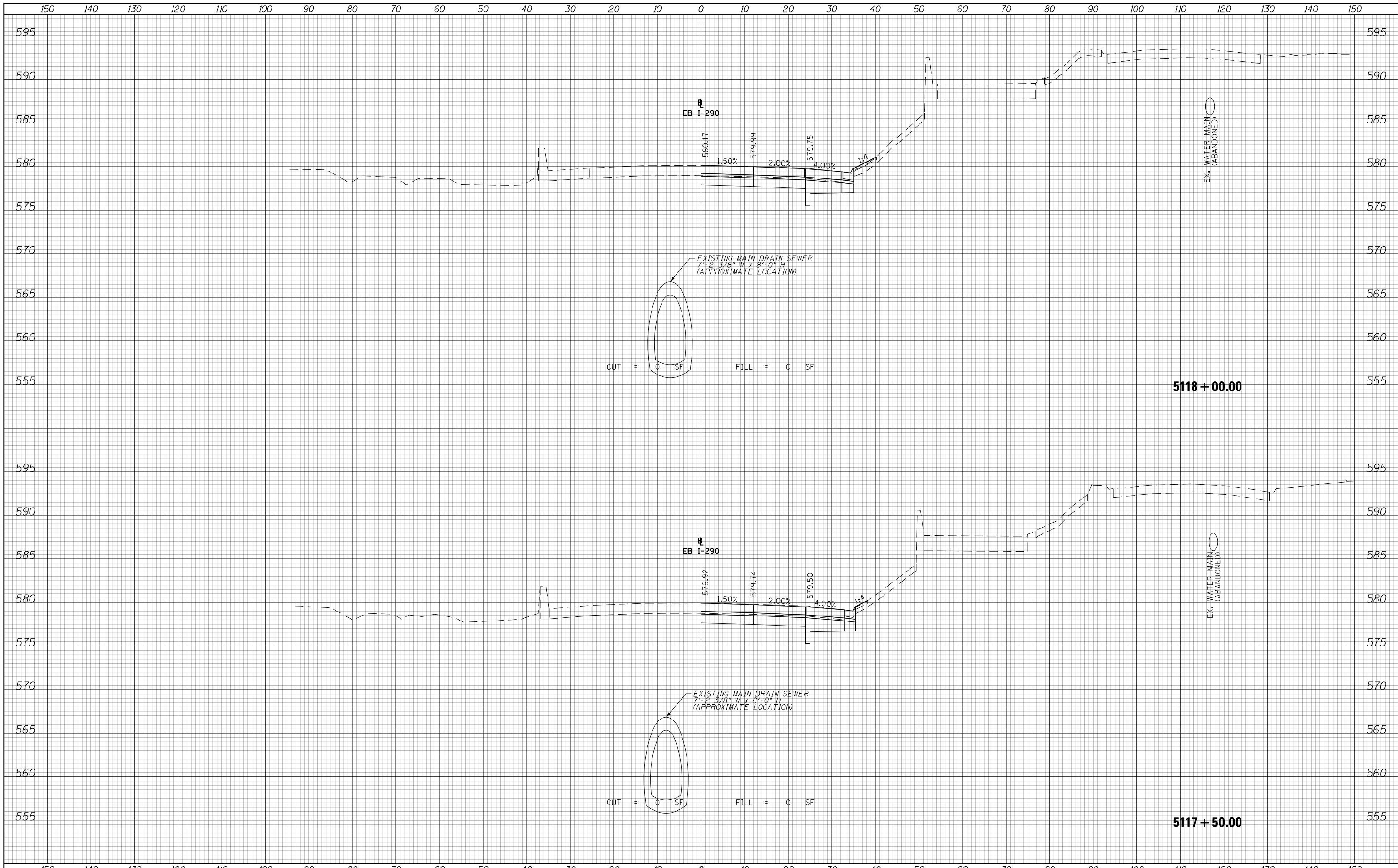
**STATE OF ILLINOIS  
DEPARTMENT OF TRANSPORTATION**

CROSS SECTIONS			
EB I-290 MAINLINE STAGE 1C			
SCALE: 10:H 5:V	SHEET 1 OF 40 SHEETS	STA. 5117+00.00	TO STA. 5117+35.00

F.A.I. RTE.	SECTION	COUNTY	TOTAL SHEETS	SHEET NO.
90/94/290	2014-017B	COOK	814	637
CONTRACT NO. 60X76				
ILLINOIS FED. AID PROJECT				

DATE	
BY	
SURVEYED	
PLOTTED	
TEMPLATE	
AREAS	
CHECKED	
FINAL SURVEY	
NOTE BOOK	
NO.	

DATE	
BY	
SURVEYED	
PLOTTED	
TEMPLATE	
AREAS	
CHECKED	
ORIGINAL SURVEY	
NOTE BOOK	
NO.	



D160X76-sht-XS-IKE-STAGE1B.dgn	DESIGNED - MKW	REVISED -
USER NAME = vljanachione	DRAWN - BSH	REVISED -
PLOT SCALE = 20.0000' / in.	CHECKED - JMG	REVISED -
PLOT DATE = 5/9/2017	DATE - 5/10/17	REVISED -

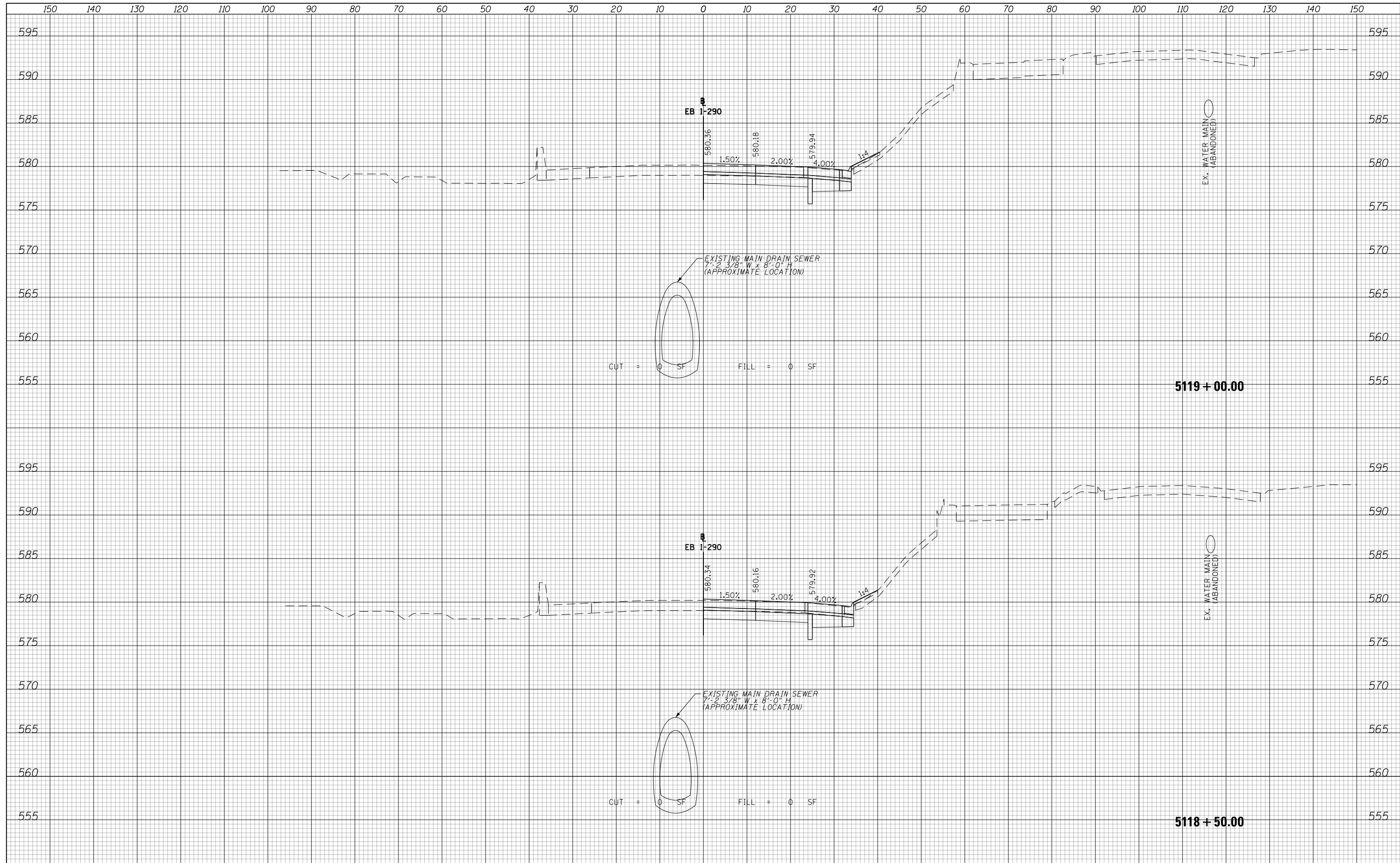
**STATE OF ILLINOIS  
DEPARTMENT OF TRANSPORTATION**

<b>CROSS SECTIONS</b>			
<b>EB I-290 MAINLINE STAGE 1C</b>			
SCALE: 10'H 5'V	SHEET 2 OF 40 SHEETS	STA. 5117+50.00	TO STA. 5118+00.00

F.A.I. RTE.	SECTION	COUNTY	TOTAL SHEETS	SHEET NO.
90/94/290	2014-017B	COOK	814	638
				CONTRACT NO. 60X76
ILLINOIS FED. AID PROJECT				

DATE	
BY	
SURVEYED	
PLOTTED	
TEMPLATE	
AREAS	
CHECKED	
FINAL SURVEY	
NOTE BOOK	
NO.	

DATE	
BY	
SURVEYED	
PLOTTED	
TEMPLATE	
AREAS	
CHECKED	
ORIGINAL SURVEY	
NOTE BOOK	
NO.	



D:\6076-sht-XS-IKE-STAGE1B.dgn	DESIGNED - MKW	REVISED -
USER NAME = vljanachione	DRAWN - BSH	REVISED -
PLOT SCALE = 20.0000' / in.	CHECKED - JMG	REVISED -
PLOT DATE = 5/9/2017	DATE - 5/10/17	REVISED -

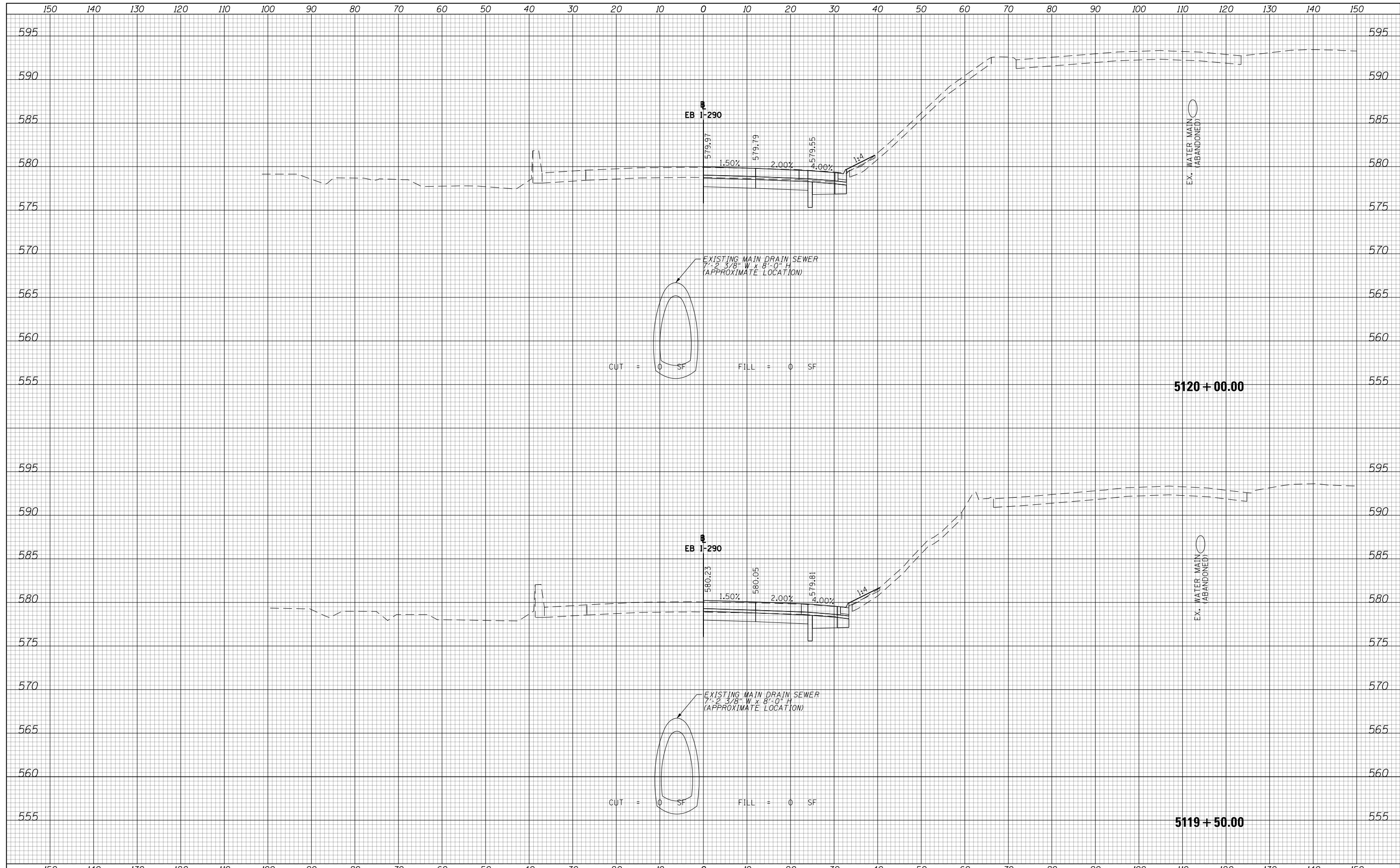
**STATE OF ILLINOIS  
DEPARTMENT OF TRANSPORTATION**

CROSS SECTIONS			
EB I-290 MAINLINE STAGE 1C			
SCALE: 10'H 5'V	SHEET 3 OF 40 SHEETS	STA. 5118+50.00	TO STA. 5119+00.00

F.A.I. RTE.	SECTION	COUNTY	TOTAL SHEETS	SHEET NO.
90/94/290	2014-017B	COOK	814	639
				CONTRACT NO. 60X76
ILLINOIS FED. AID PROJECT				

DATE	
BY	
SURVEYED	
PLOTTED	
TEMPLATE	
AREAS	
CHECKED	
FINAL SURVEY	
NOTE BOOK	
NO.	

DATE	
BY	
SURVEYED	
PLOTTED	
TEMPLATE	
AREAS	
CHECKED	
ORIGINAL SURVEY	
NOTE BOOK	
NO.	



D:\60x76-sht-XS-IKE-STAGE1B.dgn	DESIGNED - MKW	REVISED -
USER NAME = v1janachione	DRAWN - BSH	REVISED -
PLOT SCALE = 20.0000' / in.	CHECKED - JMG	REVISED -
PLOT DATE = 5/9/2017	DATE - 5/10/17	REVISED -

**STATE OF ILLINOIS  
DEPARTMENT OF TRANSPORTATION**

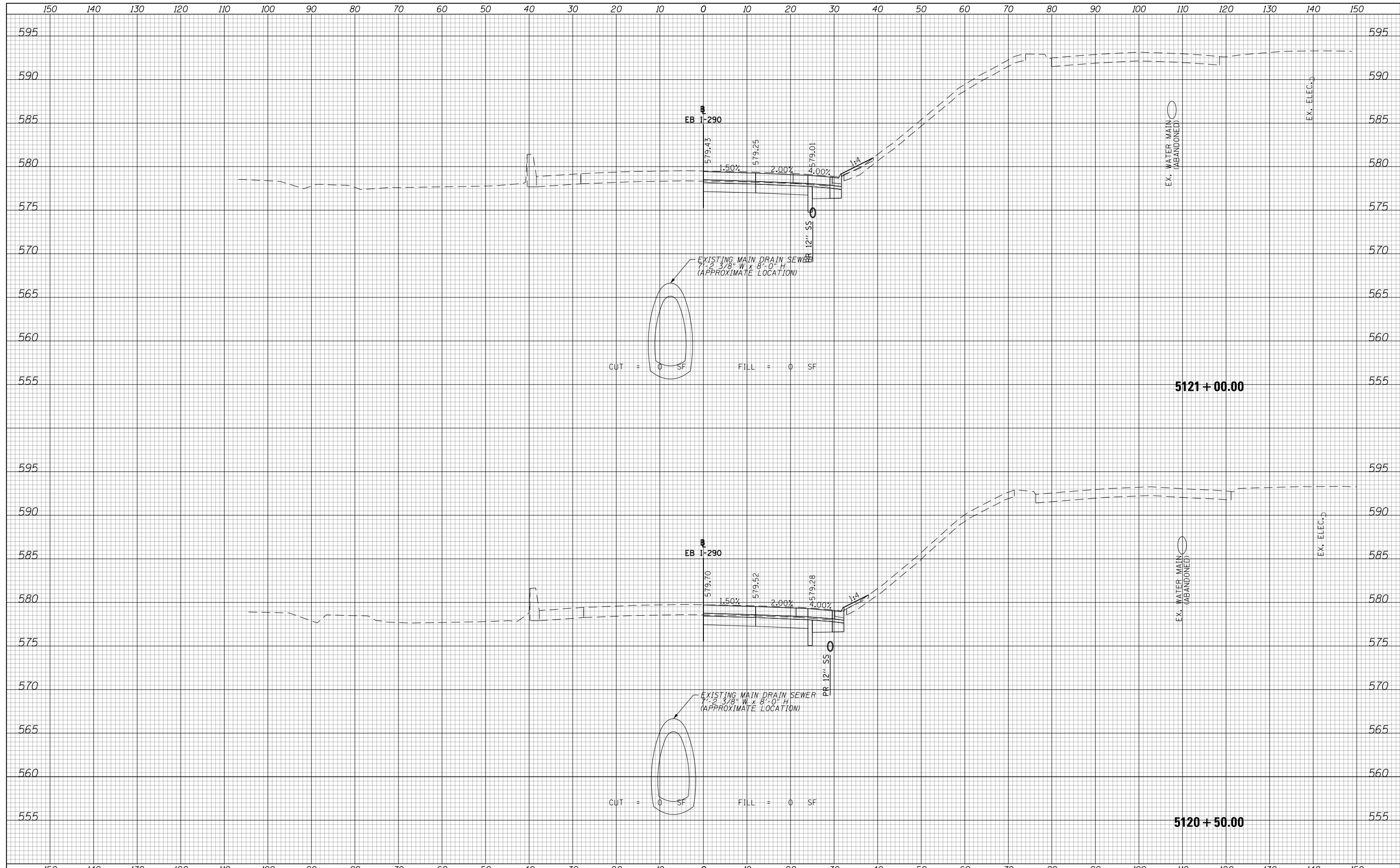
<b>CROSS SECTIONS</b>	
<b>EB I-290 MAINLINE STAGE 1C</b>	
SCALE: 10:H 5:V	SHEET 4 OF 40 SHEETS
STA. 5119+50.00 TO STA. 5120+00.00	

F.A.I. RTE.	SECTION	COUNTY	TOTAL SHEETS	SHEET NO.
90/94/290	2014-017B	COOK	814	640
CONTRACT NO. 60X76				
ILLINOIS FED. AID PROJECT				



DATE	
BY	
FINAL SURVEY NO.	
SURVEYED PLOTTED TEMPLATE AREAS CHECKED	
NOTE BOOK NO.	

DATE	
BY	
ORIGINAL SURVEY NO.	
SURVEYED PLOTTED TEMPLATE AREAS CHECKED	
NOTE BOOK NO.	



150 140 130 120 110 100 90 80 70 60 50 40 30 20 10 0 10 20 30 40 50 60 70 80 90 100 110 120 130 140 150



D160X76-sht-XS-IKE-STAGE1B.dgn	DESIGNED - MKW	REVISED -
USER NAME = vljanachione	DRAWN - BSH	REVISED -
PLOT SCALE = 20.0000' / in.	CHECKED - JMG	REVISED -
PLOT DATE = 5/9/2017	DATE - 5/10/17	REVISED -

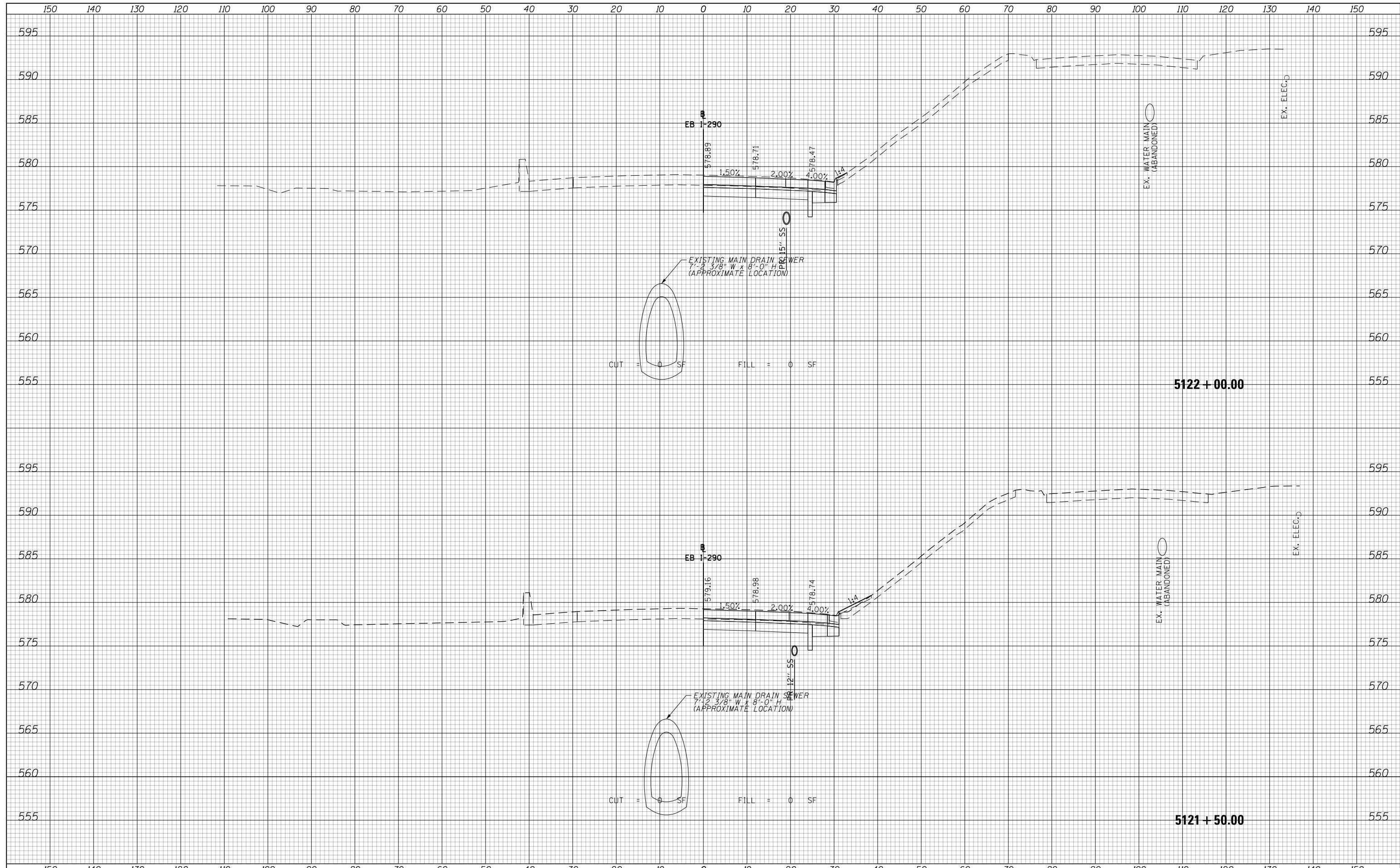
**STATE OF ILLINOIS  
DEPARTMENT OF TRANSPORTATION**

CROSS SECTIONS			
EB I-290 MAINLINE STAGE 1C			
SCALE: 10'H 5'V	SHEET 5 OF 40 SHEETS	STA. 5120+50.00	TO STA. 5121+00.00

F.A.I. RTE.	SECTION	COUNTY	TOTAL SHEETS	SHEET NO.
90/94/290	2014-017B	COOK	814	641
CONTRACT NO. 60X76				
ILLINOIS FED. AID PROJECT				

DATE	
BY	
SURVEYED	
PLOTTED	
TEMPLATE	
AREAS	
CHECKED	
FINAL SURVEY	
NOTE BOOK	
NO.	

DATE	
BY	
SURVEYED	
PLOTTED	
TEMPLATE	
AREAS	
CHECKED	
ORIGINAL SURVEY	
NOTE BOOK	
NO.	



D160X76-sht-XS-IKE-STAGE1B.dgn	DESIGNED - MKW	REVISED -
USER NAME = vljanachione	DRAWN - BSH	REVISED -
PLOT SCALE = 20.0000' / in.	CHECKED - JMG	REVISED -
PLOT DATE = 5/9/2017	DATE - 5/10/17	REVISED -

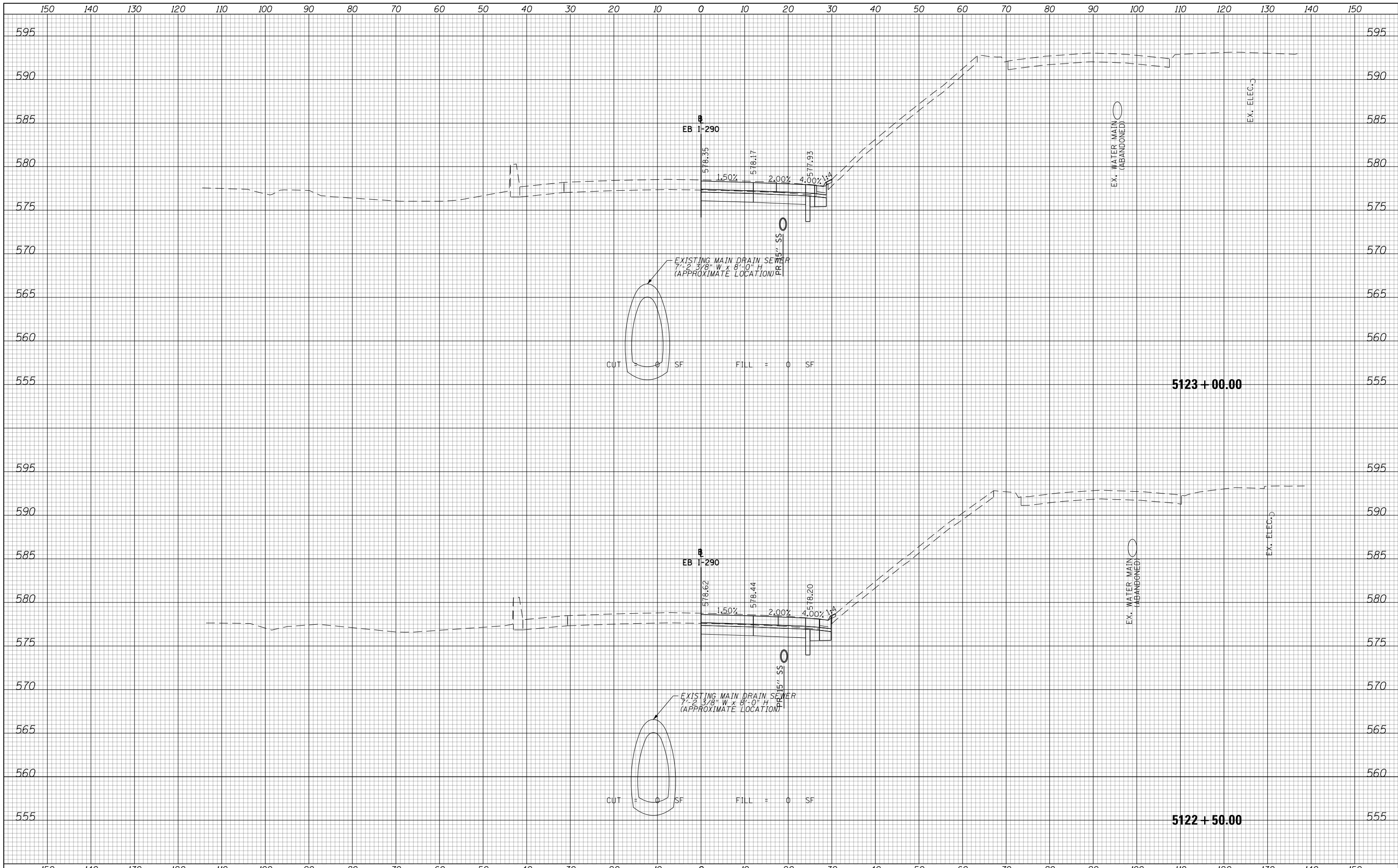
**STATE OF ILLINOIS  
DEPARTMENT OF TRANSPORTATION**

<b>CROSS SECTIONS</b>	
<b>EB I-290 MAINLINE STAGE 1C</b>	
SCALE: 10:H 5:V	SHEET 6 OF 40 SHEETS
STA. 5121+50.00 TO STA. 5122+00.00	

F.A.I. RTE.	SECTION	COUNTY	TOTAL SHEETS	SHEET NO.
90/94/290	2014-017B	COOK	814	642
CONTRACT NO. 60X76				
ILLINOIS FED. AID PROJECT				

DATE	
BY	
SURVEYED	
PLOTTED	
TEMPLATE	
AREAS	
CHECKED	
FINAL SURVEY	
NOTE BOOK	
NO.	

DATE	
BY	
SURVEYED	
PLOTTED	
TEMPLATE	
AREAS	
CHECKED	
ORIGINAL SURVEY	
NOTE BOOK	
NO.	



D160X76-sht-XS-IKE-STAGE1B.dgn	DESIGNED - MKW	REVISED -
USER NAME = vljanachione	DRAWN - BSH	REVISED -
PLOT SCALE = 20.0000' / in.	CHECKED - JMG	REVISED -
PLOT DATE = 5/9/2017	DATE - 5/10/17	REVISED -

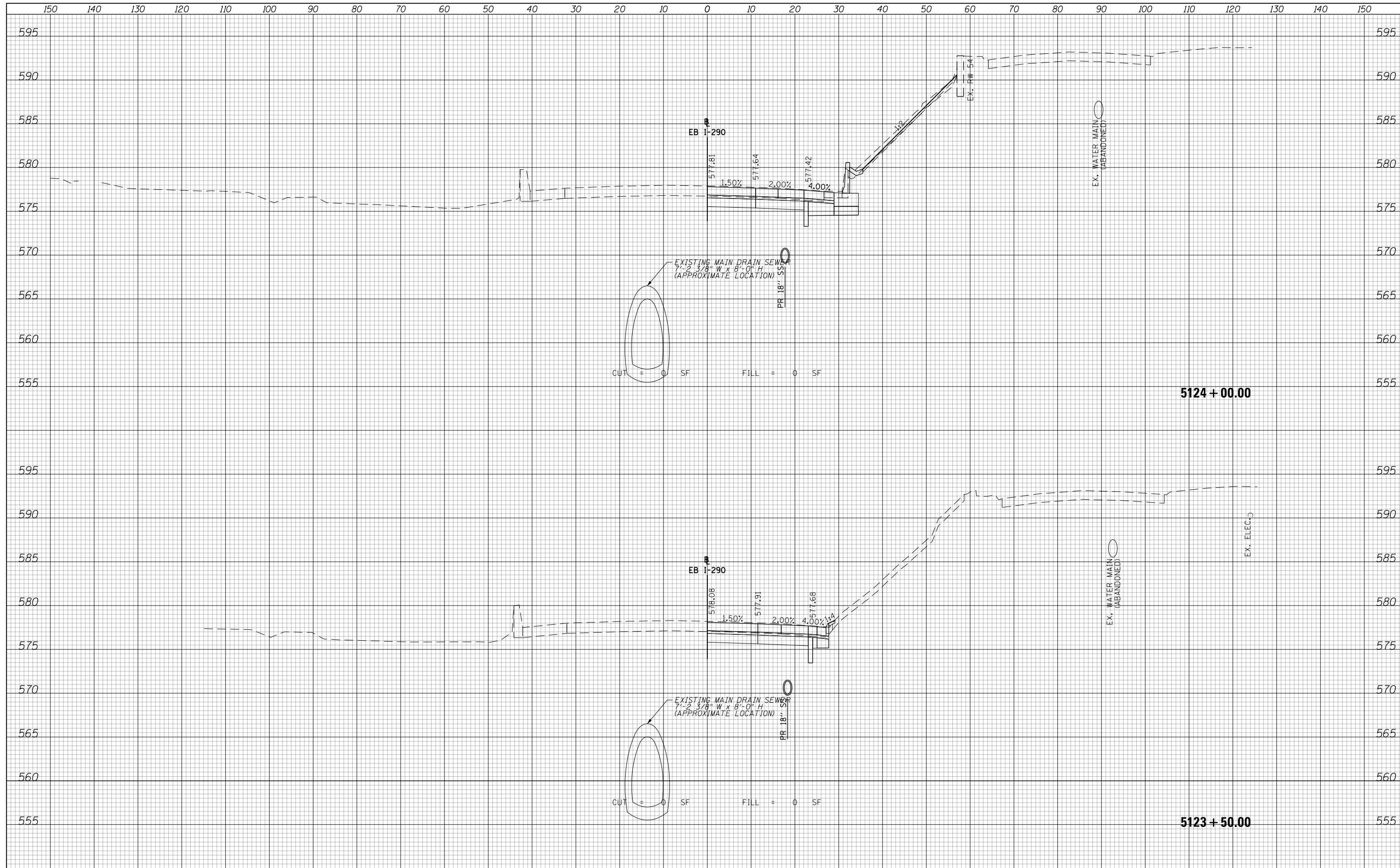
**STATE OF ILLINOIS  
DEPARTMENT OF TRANSPORTATION**

<b>CROSS SECTIONS EB I-290 MAINLINE STAGE 1C</b>			
SCALE: 10'H 5"V	SHEET 7 OF 40 SHEETS	STA. 5122+50.00 TO STA. 5123+00.00	

F.A.I. RTE.	SECTION	COUNTY	TOTAL SHEETS	SHEET NO.
90/94/290	2014-017B	COOK	814	643
				CONTRACT NO. 60X76
ILLINOIS FED. AID PROJECT				

DATE	
BY	
FINAL SURVEY	SURVEYED
NOTE BOOK	PLOTTED
NO.	TEMPLATE
	AREAS
	CHECKED

DATE	
BY	
ORIGINAL SURVEY	SURVEYED
NOTE BOOK	PLOTTED
NO.	TEMPLATE
	AREAS
	CHECKED



D160X76-sht-XS-IKE-STAGE1B.dgn	DESIGNED - MKW	REVISED -
USER NAME = v1janachione	DRAWN - BSH	REVISED -
PLOT SCALE = 20.0000' / in.	CHECKED - JMG	REVISED -
PLOT DATE = 5/9/2017	DATE - 5/10/17	REVISED -

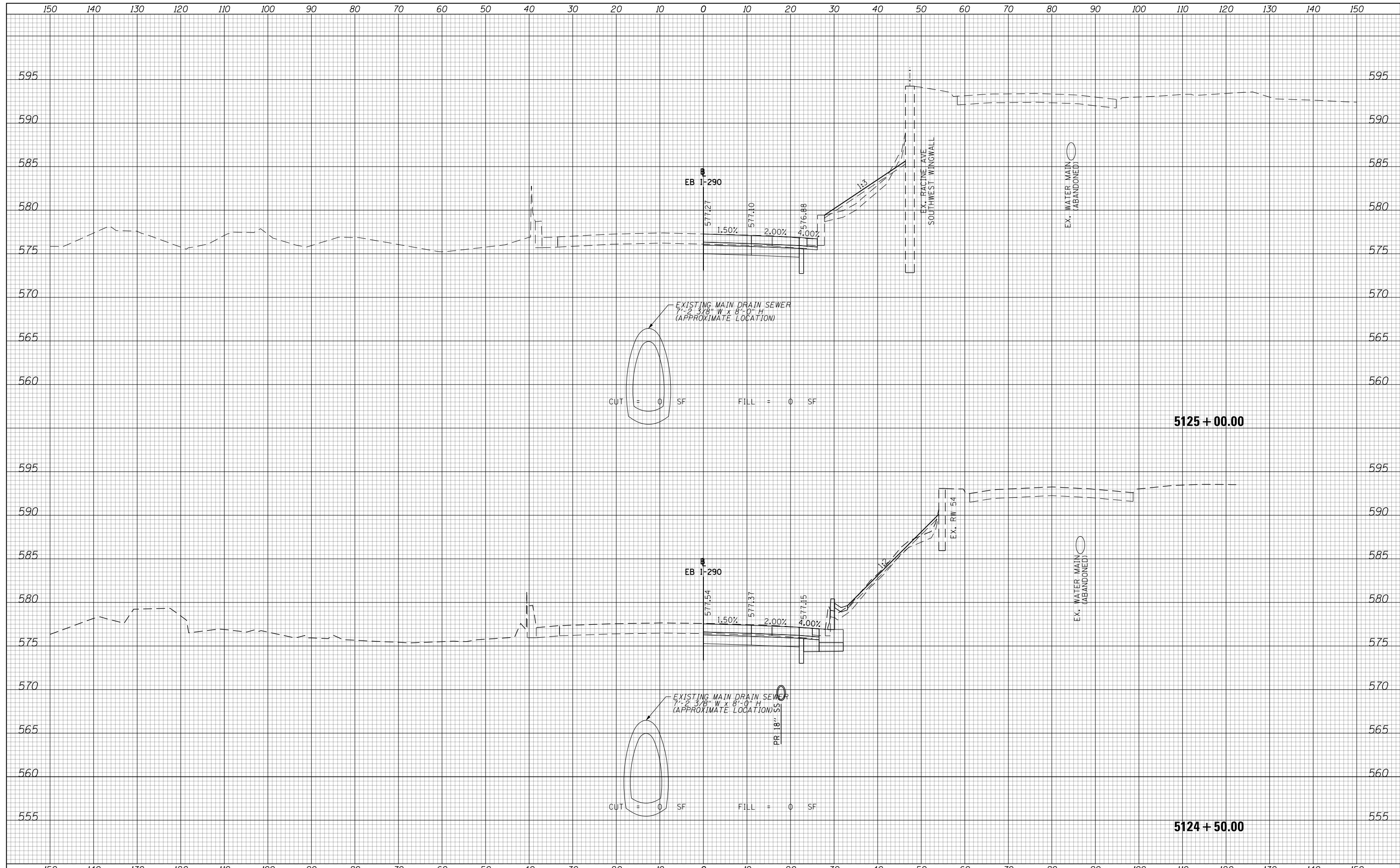
**STATE OF ILLINOIS  
DEPARTMENT OF TRANSPORTATION**

<b>CROSS SECTIONS</b>	
<b>EB I-290 MAINLINE STAGE 1C</b>	
SCALE: 10'H 5'V	SHEET 8 OF 40 SHEETS
STA. 5123+50.00 TO STA. 5124+00.00	

F.A.I. RTE.	SECTION	COUNTY	TOTAL SHEETS	SHEET NO.
90/94/290	2014-017B	COOK	814	644
CONTRACT NO. 60X76				
ILLINOIS FED. AID PROJECT				

DATE	
BY	
SURVEYED	
PLOTTED	
TEMPLATE	
AREAS	
CHECKED	
FINAL SURVEY	
NOTE BOOK	
NO.	

DATE	
BY	
SURVEYED	
PLOTTED	
TEMPLATE	
AREAS	
CHECKED	
ORIGINAL SURVEY	
NOTE BOOK	
NO.	



D:\6076-sht-XS-IKE-STAGE1B.dgn	DESIGNED - MKW	REVISED -
USER NAME = vljanachione	DRAWN - BSH	REVISED -
PLOT SCALE = 20.0000' / in.	CHECKED - JMG	REVISED -
PLOT DATE = 5/9/2017	DATE - 5/10/17	REVISED -

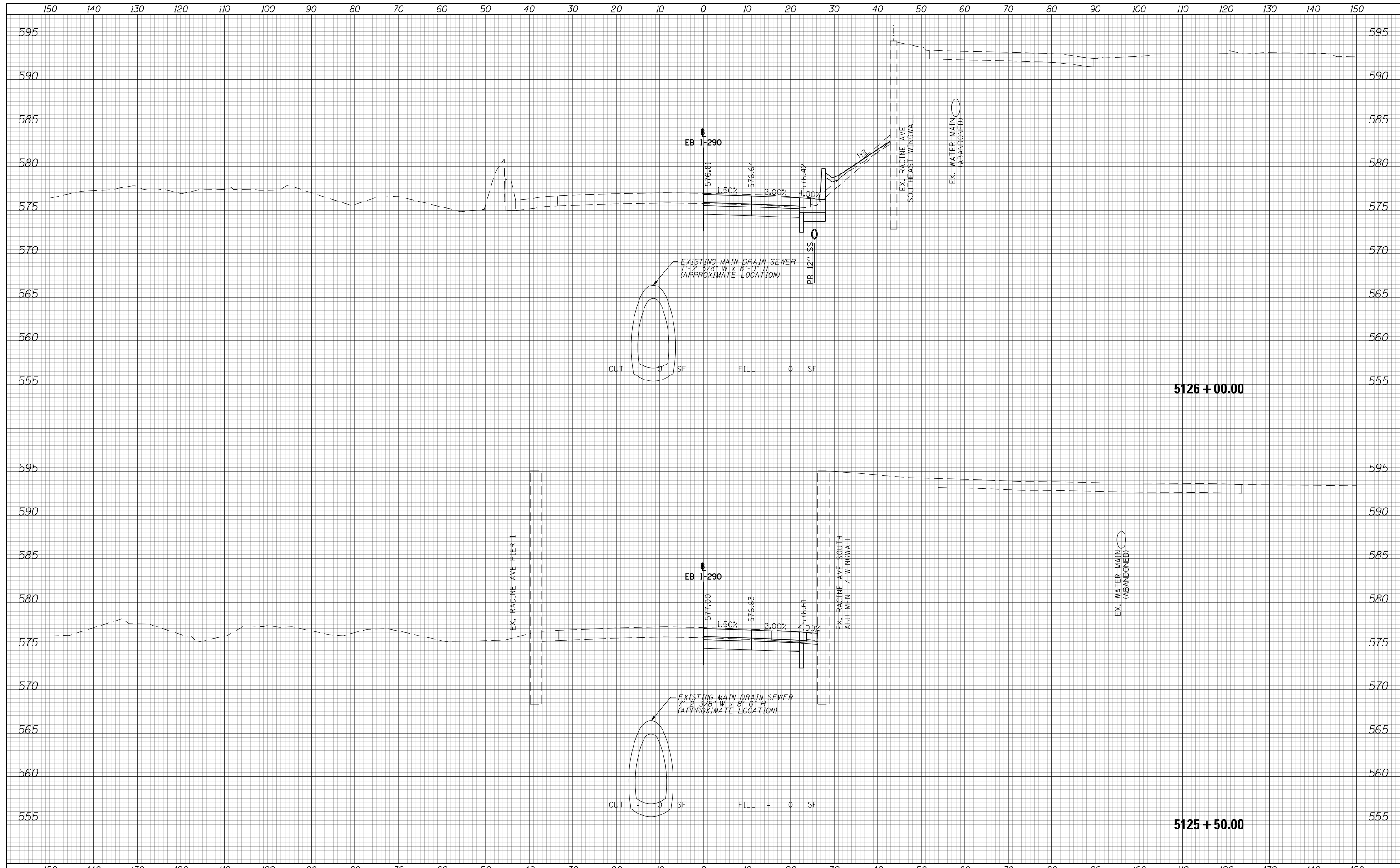
**STATE OF ILLINOIS  
DEPARTMENT OF TRANSPORTATION**

CROSS SECTIONS	
EB I-290 MAINLINE STAGE 1C	
SCALE: 10:H 5:V	SHEET 9 OF 40 SHEETS
STA. 5124+50.00 TO STA. 5125+00.00	

F.A.I. RTE.	SECTION	COUNTY	TOTAL SHEETS	SHEET NO.
90/94/290	2014-017B	COOK	814	645
CONTRACT NO. 60X76				
ILLINOIS FED. AID PROJECT				

DATE	
BY	
SURVEYED	
PLOTTED	
TEMPLATE	
AREAS	
CHECKED	
FINAL SURVEY	
NOTE BOOK	
NO.	

DATE	
BY	
SURVEYED	
PLOTTED	
TEMPLATE	
AREAS	
CHECKED	
ORIGINAL SURVEY	
NOTE BOOK	
NO.	



D160X76-sht-XS-IKE-STAGE1B.dgn	DESIGNED - MKW	REVISED -
USER NAME = vljanachione	DRAWN - BSH	REVISED -
PLOT SCALE = 20.0000' / in.	CHECKED - JMG	REVISED -
PLOT DATE = 5/9/2017	DATE - 5/10/17	REVISED -

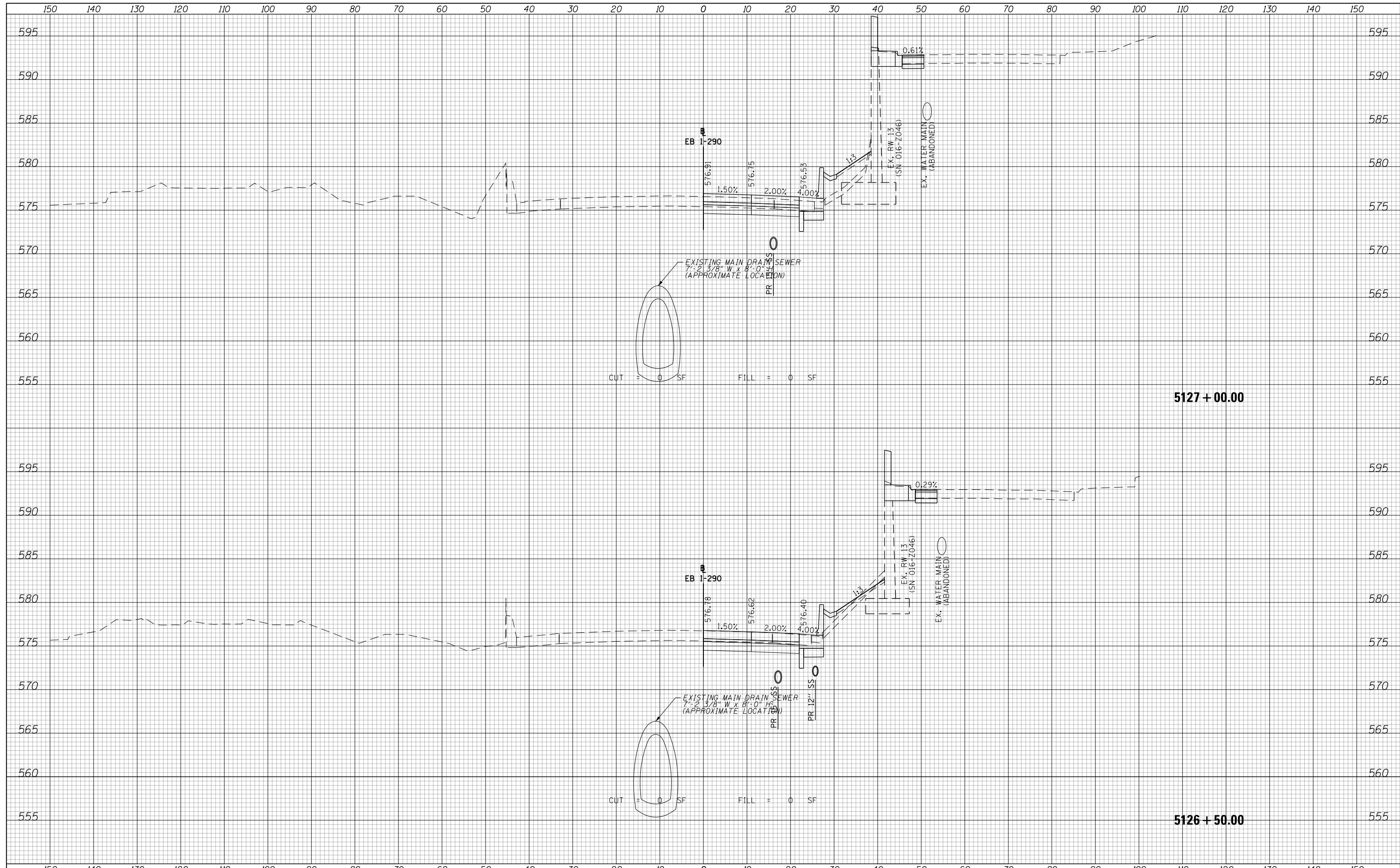
**STATE OF ILLINOIS  
DEPARTMENT OF TRANSPORTATION**

<b>CROSS SECTIONS</b>			
<b>EB I-290 MAINLINE STAGE 1C</b>			
SCALE: 10:H 5:V	SHEET 10 OF 40 SHEETS	STA. 5125+50.00	TO STA. 5126+00.00

F.A.I. RTE.	SECTION	COUNTY	TOTAL SHEETS	SHEET NO.
90/94/290	2014-017B	COOK	814	646
CONTRACT NO. 60X76				
ILLINOIS FED. AID PROJECT				

DATE	
BY	
SURVEYED	
PLOTTED	
TEMPLATE	
AREAS	
CHECKED	
FINAL SURVEY	
NOTE BOOK	
NO.	

DATE	
BY	
SURVEYED	
PLOTTED	
TEMPLATE	
AREAS	
CHECKED	
ORIGINAL SURVEY	
NOTE BOOK	
NO.	



D160X76-sht-XS-IKE-STAGE1B.dgn	DESIGNED - MKW	REVISED -
USER NAME = v1janachione	DRAWN - BSH	REVISED -
PLOT SCALE = 20.0000' / in.	CHECKED - JMG	REVISED -
PLOT DATE = 5/9/2017	DATE - 5/10/17	REVISED -

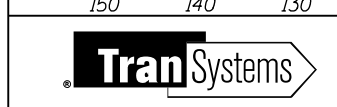
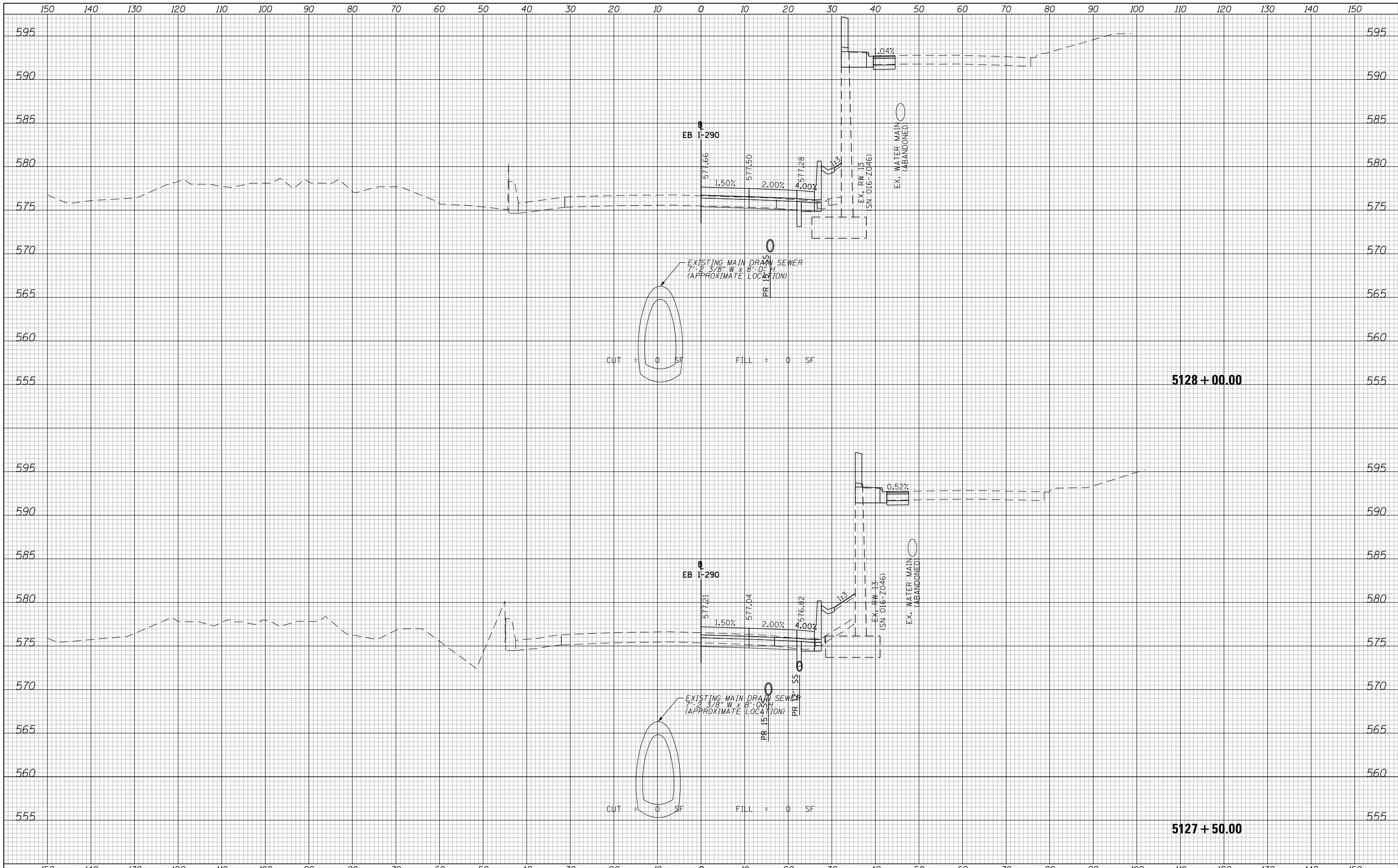
**STATE OF ILLINOIS  
DEPARTMENT OF TRANSPORTATION**

<b>CROSS SECTIONS</b>			
<b>EB I-290 MAINLINE STAGE 1C</b>			
SCALE: 10'H 5'V	SHEET 11 OF 40 SHEETS	STA. 5126+50.00 TO STA. 5127+00.00	

F.A.I. RTE.	SECTION	COUNTY	TOTAL SHEETS	SHEET NO.
90/94/290	2014-017B	COOK	814	647
CONTRACT NO. 60X76				
ILLINOIS FED. AID PROJECT				

DATE	
BY	
FINAL SURVEY	SURVEYED
NOTE BOOK	PLOTTED
NO.	TEMPLATE
	AREAS
	CHECKED

DATE	
BY	
ORIGINAL SURVEY	SURVEYED
NOTE BOOK	PLOTTED
NO.	TEMPLATE
	AREAS
	CHECKED



D160X76-sht-XS-IKE-STAGE1B.dgn	DESIGNED - MKW	REVISED -
USER NAME = vljanachione	DRAWN - BSH	REVISED -
PLOT SCALE = 20.0000' / in.	CHECKED - JMG	REVISED -
PLOT DATE = 5/9/2017	DATE - 5/10/17	REVISED -

**STATE OF ILLINOIS  
DEPARTMENT OF TRANSPORTATION**

**CROSS SECTIONS  
EB I-290 MAINLINE STAGE 1C**

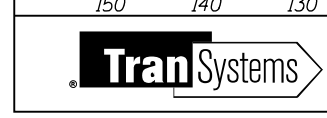
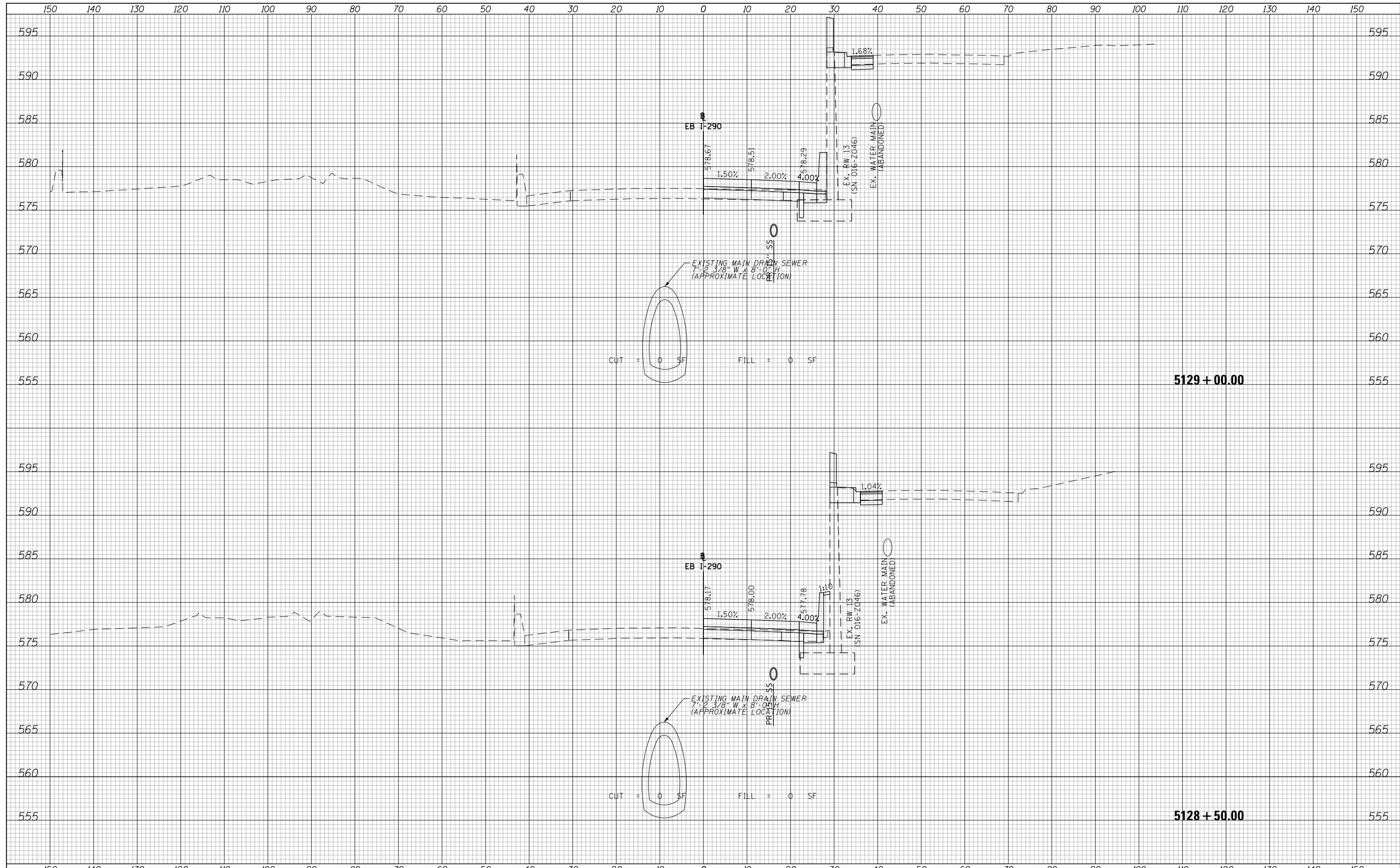
SCALE: 10:H 5:V    SHEET 12 OF 40 SHEETS    STA. 5127+50.00 TO STA. 5128+00.00

F.A.I. RTE.	SECTION	COUNTY	TOTAL SHEETS	SHEET NO.
90/94/290	2014-017B	COOK	814	648
				CONTRACT NO. 60X76
ILLINOIS FED. AID PROJECT				



DATE	
BY	
SURVEYED	
PLOTTED	
TEMPLATE	
AREAS	
CHECKED	
FINAL SURVEY	
NOTE BOOK	
NO.	

DATE	
BY	
SURVEYED	
PLOTTED	
TEMPLATE	
AREAS	
CHECKED	
ORIGINAL SURVEY	
NOTE BOOK	
NO.	



D160X76-sht-XS-IKE-STAGE1B.dgn	DESIGNED - MKW	REVISED -
USER NAME = vljanachione	DRAWN - BSH	REVISED -
PLOT SCALE = 20.0000' / in.	CHECKED - JMG	REVISED -
PLOT DATE = 5/9/2017	DATE - 5/10/17	REVISED -

**STATE OF ILLINOIS  
DEPARTMENT OF TRANSPORTATION**

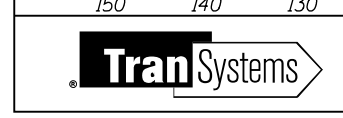
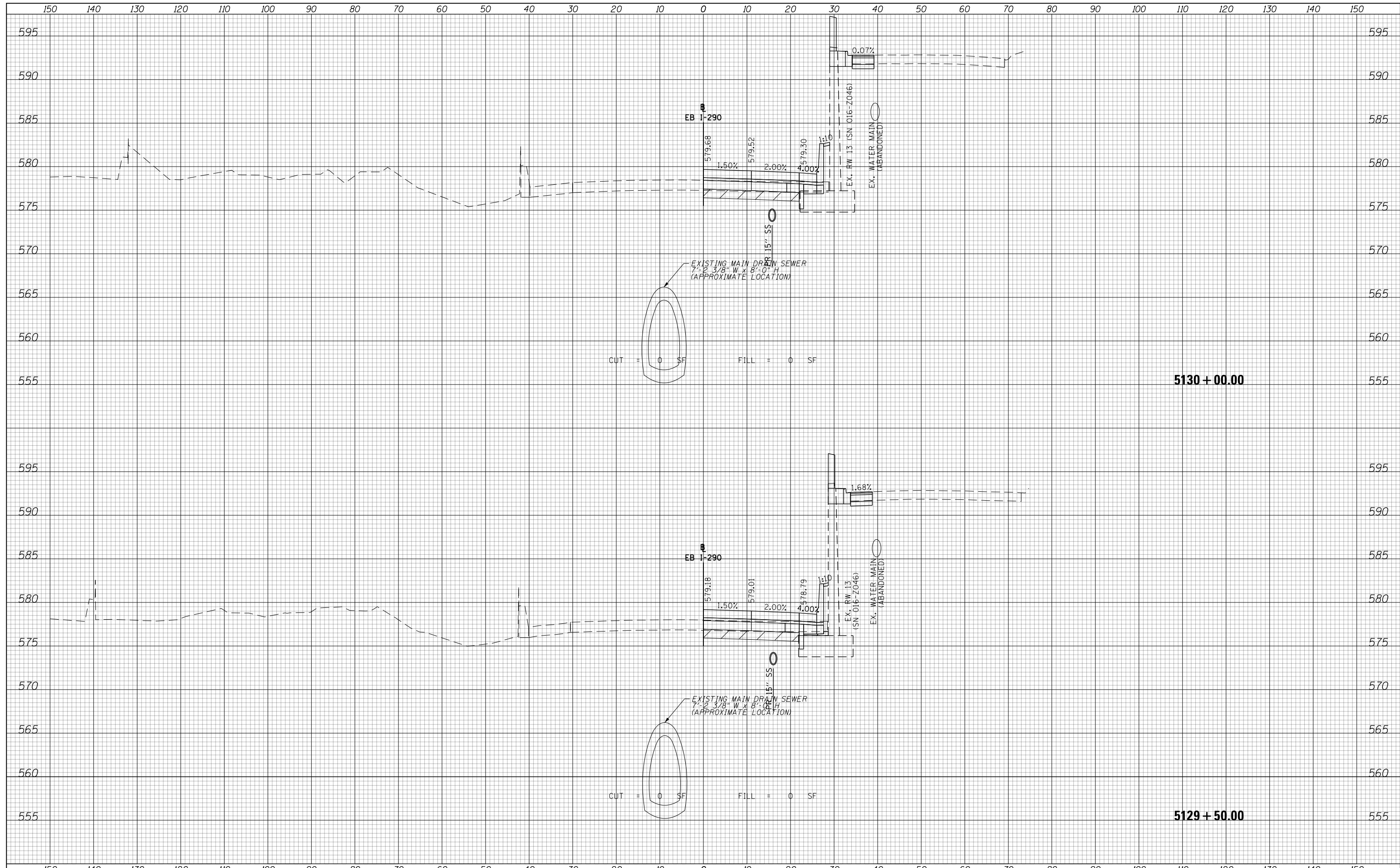
**CROSS SECTIONS  
EB I-290 MAINLINE STAGE 1C**

SCALE: 10:H 5:V    SHEET 13 OF 40 SHEETS    STA. 5128+50.00 TO STA. 5129+00.00

F.A.I. RTE.	SECTION	COUNTY	TOTAL SHEETS	SHEET NO.
90/94/290	2014-017B	COOK	814	649
			CONTRACT NO. 60X76	
ILLINOIS FED. AID PROJECT				

DATE	
BY	
SURVEYED	
PLOTTED	
TEMPLATE	
AREAS	
CHECKED	
FINAL SURVEY	
NOTE BOOK	
NO.	

DATE	
BY	
SURVEYED	
PLOTTED	
TEMPLATE	
AREAS	
CHECKED	
ORIGINAL SURVEY	
NOTE BOOK	
NO.	



D160X76-sht-XS-IKE-STAGE1B.dgn	DESIGNED - MKW	REVISED -
USER NAME = vljanachione	DRAWN - BSH	REVISED -
PLOT SCALE = 20.0000' / in.	CHECKED - JMG	REVISED -
PLOT DATE = 5/9/2017	DATE - 5/10/17	REVISED -

**STATE OF ILLINOIS  
DEPARTMENT OF TRANSPORTATION**

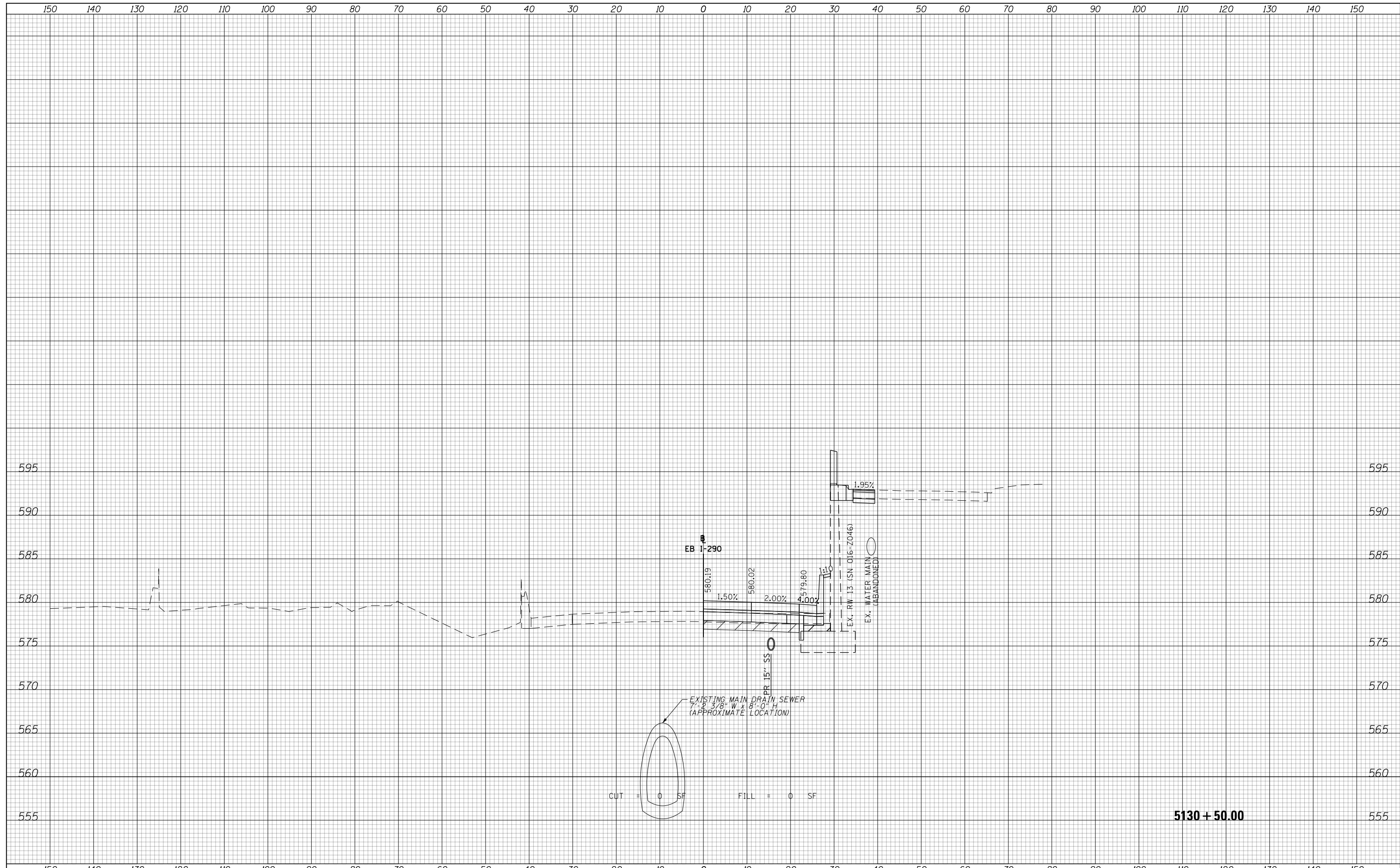
**CROSS SECTIONS  
EB I-290 MAINLINE STAGE 1C**

SCALE: 10:H 5:V    SHEET 14 OF 40 SHEETS    STA. 5129+50.00 TO STA. 5130+00.00

F.A.I. RTE.	SECTION	COUNTY	TOTAL SHEETS	SHEET NO.
90/94/290	2014-017B	COOK	814	650
CONTRACT NO. 60X76			ILLINOIS FED. AID PROJECT	

DATE	
BY	
SURVEYED	
PLOTTED	
TEMPLATE	
AREAS	
CHECKED	
FINAL SURVEY	
NOTE BOOK	
NO.	

DATE	
BY	
SURVEYED	
PLOTTED	
TEMPLATE	
AREAS	
CHECKED	
ORIGINAL SURVEY	
NOTE BOOK	
NO.	



CUT = 0 SF      FILL = 0 SF

5130 + 50.00



D160X76-sht-XS-IKE-STAGE1B.dgn	DESIGNED - MKW	REVISED -
USER NAME = vljanachione	DRAWN - BSH	REVISED -
PLOT SCALE = 20.0000' / in.	CHECKED - JMG	REVISED -
PLOT DATE = 5/9/2017	DATE - 5/10/17	REVISED -

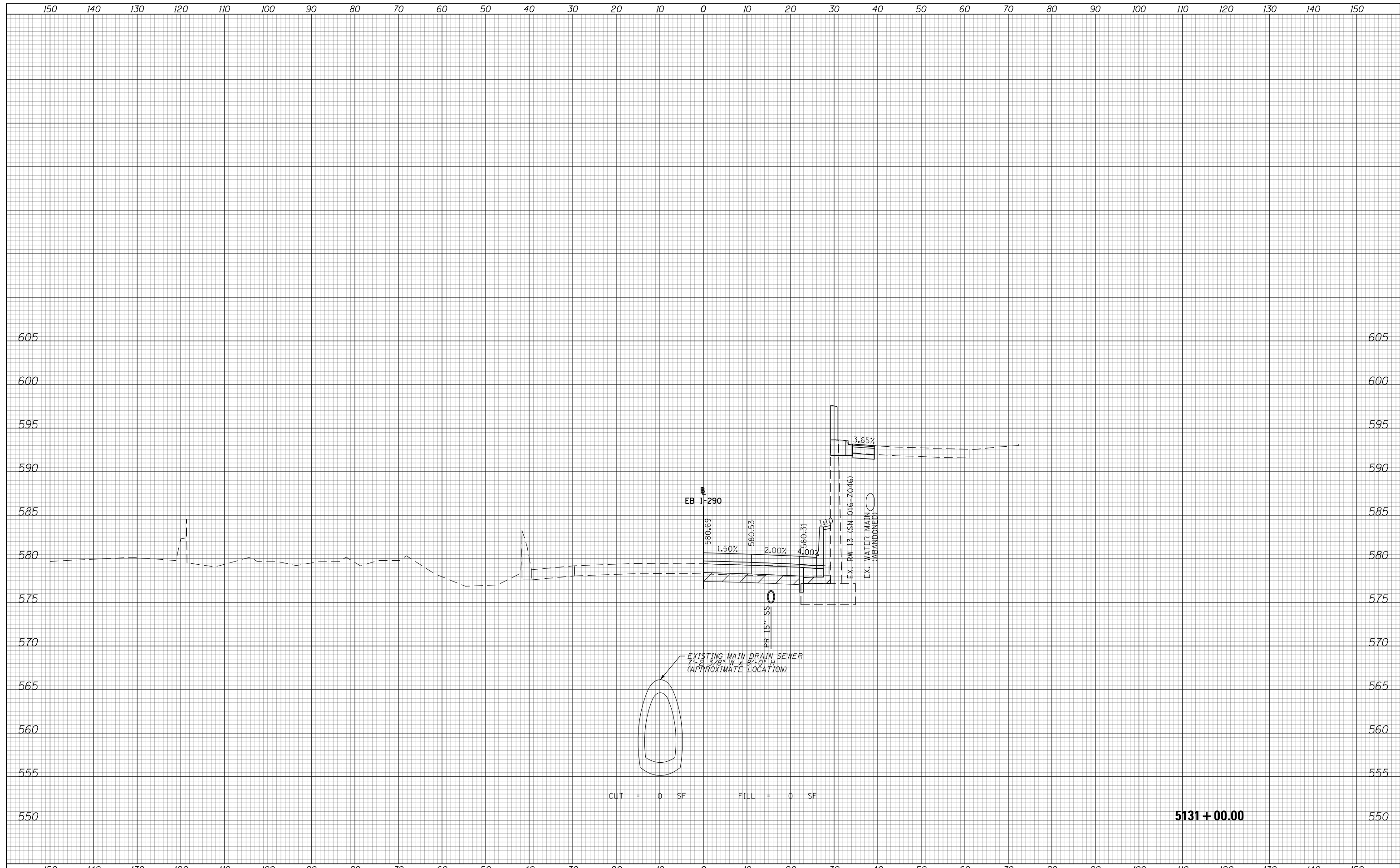
**STATE OF ILLINOIS**  
**DEPARTMENT OF TRANSPORTATION**

**CROSS SECTIONS**  
**EB I-290 MAINLINE STAGE 1C**

SCALE: 10:H 5:V      SHEET 15 OF 40 SHEETS      STA. 5130+50.00 TO STA. 5130+50.00

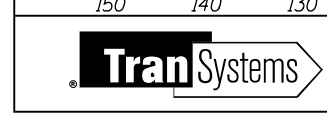
F.A.I. RTE.	SECTION	COUNTY	TOTAL SHEETS	SHEET NO.
90/94/290	2014-017B	COOK	814	651
CONTRACT NO. 60X76				

ILLINOIS FED. AID PROJECT



DATE	
BY	
SURVEYED	
PLOTTED	
TEMPLATE	
AREAS	
CHECKED	
FINAL SURVEY	
NOTE BOOK	
NO.	

DATE	
BY	
SURVEYED	
PLOTTED	
TEMPLATE	
AREAS	
CHECKED	
ORIGINAL SURVEY	
NOTE BOOK	
NO.	



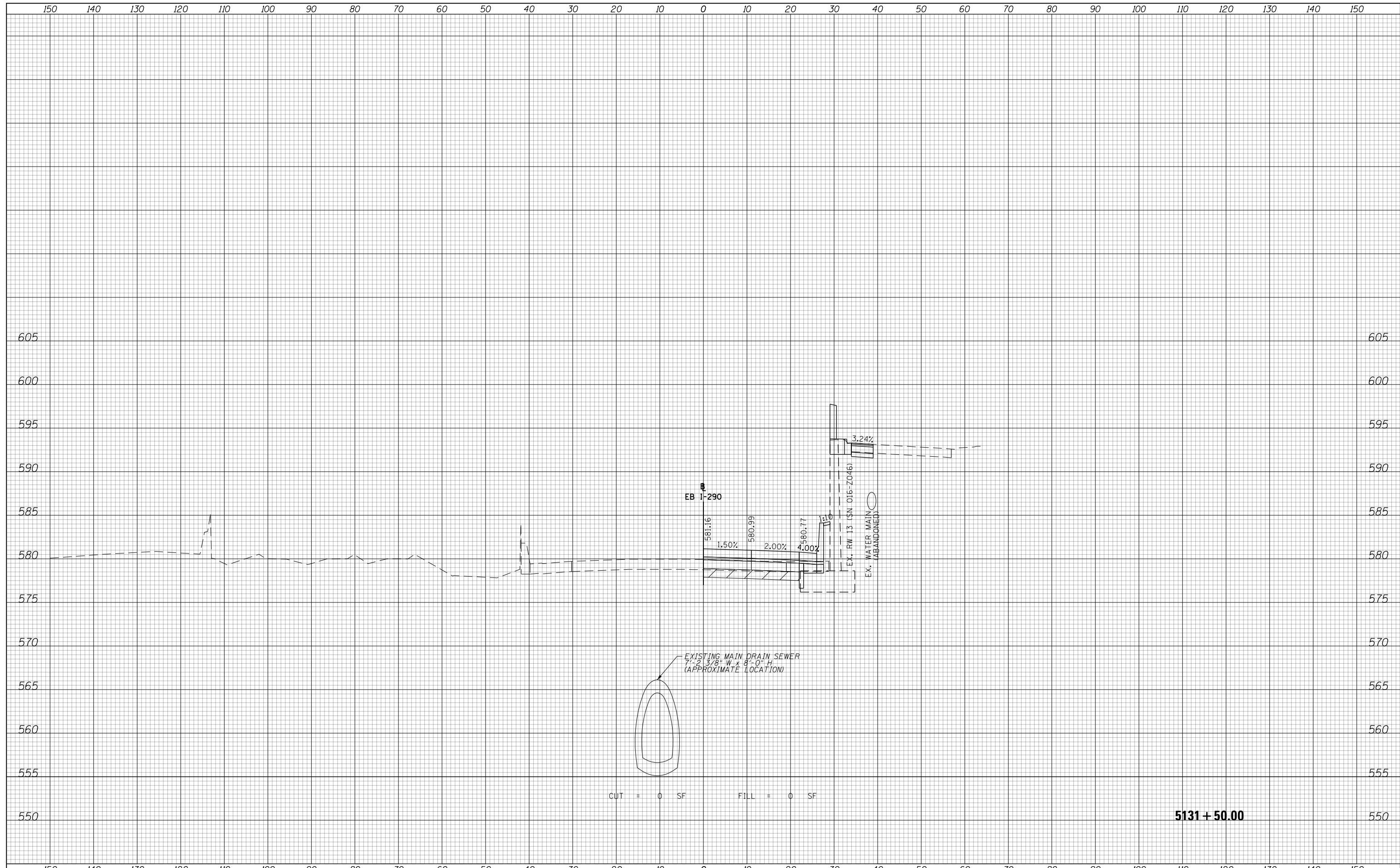
D160X76-sh-t-XS-IKE-STAGE1B.dgn	DESIGNED - MKW	REVISED -
USER NAME = vljanachione	DRAWN - BSH	REVISED -
PLOT SCALE = 20.0000' / in.	CHECKED - JMG	REVISED -
PLOT DATE = 5/9/2017	DATE - 5/10/17	REVISED -

**STATE OF ILLINOIS  
DEPARTMENT OF TRANSPORTATION**

**CROSS SECTIONS  
EB I-290 MAINLINE STAGE 1C**

SCALE: 10:H 5:V    SHEET 16 OF 40 SHEETS    STA. 5131+00.00 TO STA. 5131+00.00

F.A.I. RTE.	SECTION	COUNTY	TOTAL SHEETS	SHEET NO.
90/94/290	2014-017B	COOK	814	652
CONTRACT NO. 60X76				
ILLINOIS FED. AID PROJECT				

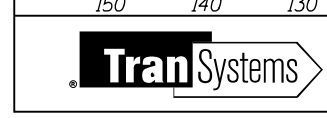


DATE	
BY	
FINAL SURVEY NO.	
SURVEYED PLOTTED AREAS CHECKED	
TEMPLATE	
NOTE BOOK	

DATE	
BY	
ORIGINAL SURVEY NO.	
SURVEYED PLOTTED AREAS CHECKED	
TEMPLATE	
NOTE BOOK	

CUT = 0 SF      FILL = 0 SF

5131 + 50.00



D160X76-sh-t-XS-IKE-STAGE1B.dgn	DESIGNED - MKW	REVISED -
USER NAME = vljanachione	DRAWN - BSH	REVISED -
PLOT SCALE = 20.0000' / in.	CHECKED - JMG	REVISED -
PLOT DATE = 5/9/2017	DATE - 5/10/17	REVISED -

**STATE OF ILLINOIS  
DEPARTMENT OF TRANSPORTATION**

**CROSS SECTIONS  
EB I-290 MAINLINE STAGE 1C**

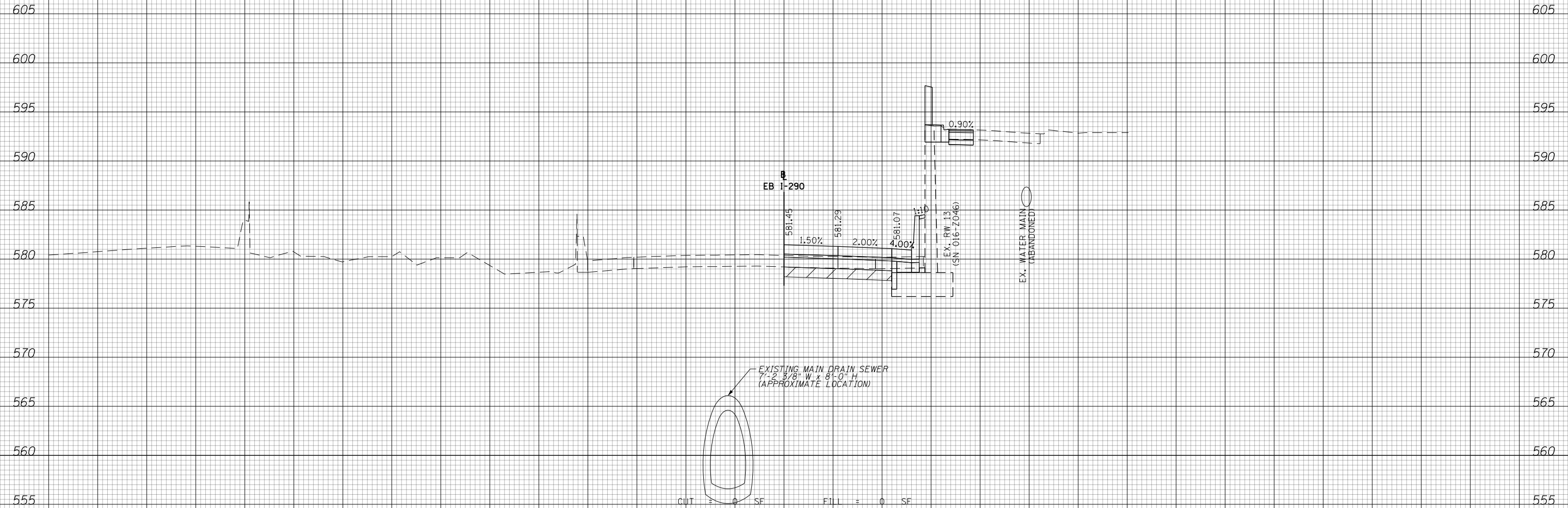
SCALE: 10:H 5:V      SHEET 17 OF 40 SHEETS      STA. 5131+50.00 TO STA. 5131+50.00

F.A.I. RTE.	SECTION	COUNTY	TOTAL SHEETS	SHEET NO.
90/94/290	2014-017B	COOK	814	653
CONTRACT NO. 60X76			ILLINOIS FED. AID PROJECT	

150 140 130 120 110 100 90 80 70 60 50 40 30 20 10 0 10 20 30 40 50 60 70 80 90 100 110 120 130 140 150

DATE	
BY	
SURVEYED	
PLOTTED	
TEMPLATE	
AREAS	
CHECKED	
FINAL SURVEY	
NOTE BOOK	
NO.	

DATE	
BY	
SURVEYED	
PLOTTED	
TEMPLATE	
AREAS	
CHECKED	
ORIGINAL SURVEY	
NOTE BOOK	
NO.	



EXISTING MAIN DRAIN SEWER  
7'-2 3/8" W x 8'-0" H  
(APPROXIMATE LOCATION)

EX. WATER MAIN  
(ABANDONED)

CUT = 0 SF      FILL = 0 SF

5132 + 00.00

150 140 130 120 110 100 90 80 70 60 50 40 30 20 10 0 10 20 30 40 50 60 70 80 90 100 110 120 130 140 150



D160X76-sht-XS-IKE-STAGE1B.dgn	DESIGNED - MKW	REVISED -
USER NAME = vljanachione	DRAWN - BSH	REVISED -
PLOT SCALE = 20.0000' / in.	CHECKED - JMG	REVISED -
PLOT DATE = 5/9/2017	DATE - 5/10/17	REVISED -

STATE OF ILLINOIS  
DEPARTMENT OF TRANSPORTATION

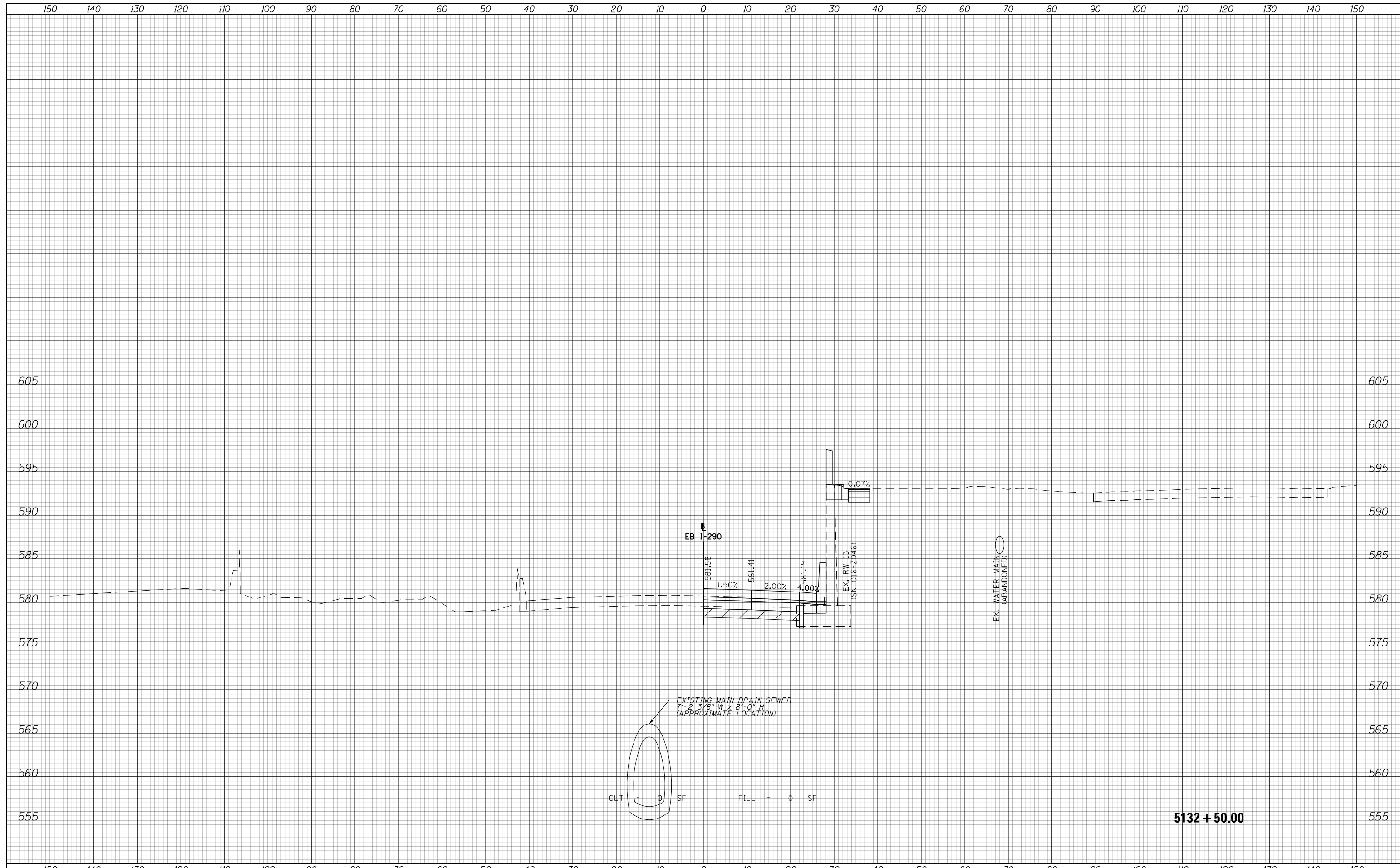
CROSS SECTIONS  
EB I-290 MAINLINE STAGE 1C

SCALE: 10:H 5:V      SHEET 18 OF 40 SHEETS      STA. 5132+00.00 TO STA. 5132+00.00

F.A.I. RTE.	SECTION	COUNTY	TOTAL SHEETS	SHEET NO.
90/94/290	2014-017B	COOK	814	654
CONTRACT NO. 60X76			ILLINOIS FED. AID PROJECT	

DATE	
BY	
SURVEYED	
PLOTTED	
TEMPLATE	
AREAS	
CHECKED	
FINAL SURVEY	
NOTE BOOK	
NO.	

DATE	
BY	
SURVEYED	
PLOTTED	
TEMPLATE	
AREAS	
CHECKED	
ORIGINAL SURVEY	
NOTE BOOK	
NO.	



EXISTING MAIN DRAIN SEWER  
 7'-2 3/8" W x 8'-0" H  
 (APPROXIMATE LOCATION)

CUT =  $\emptyset$  SF      FILL =  $\emptyset$  SF

5132 + 50.00

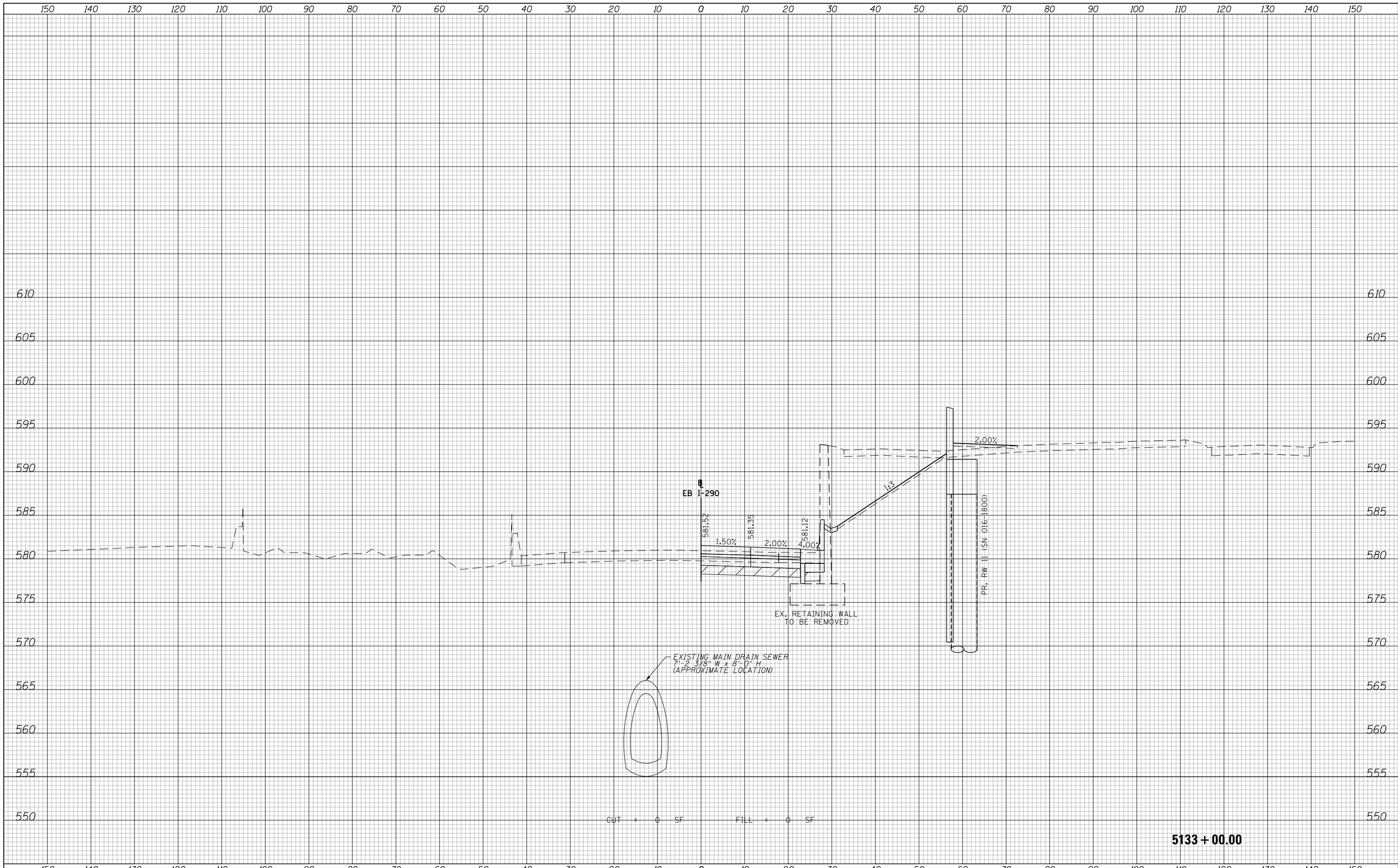


D160X76-sht-XS-IKE-STAGE1B.dgn	DESIGNED - MKW	REVISED -
USER NAME = vljanachione	DRAWN - BSH	REVISED -
PLOT SCALE = 20.0000' / in.	CHECKED - JMG	REVISED -
PLOT DATE = 5/9/2017	DATE - 5/10/17	REVISED -

STATE OF ILLINOIS  
 DEPARTMENT OF TRANSPORTATION

CROSS SECTIONS			
EB I-290 MAINLINE STAGE 1C			
SCALE: 10:H 5:V	SHEET 19 OF 40 SHEETS	STA. 5132+50.00	TO STA. 5132+50.00

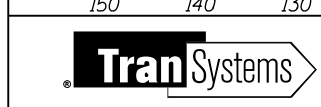
F.A.I. RTE.	SECTION	COUNTY	TOTAL SHEETS	SHEET NO.
90/94/290	2014-017B	COOK	814	655
CONTRACT NO. 60X76				
ILLINOIS FED. AID PROJECT				



DATE	
BY	
SURVEYED	
PLOTTED	
TEMPLATE	
AREAS	
CHECKED	
FINAL SURVEY	
NOTE BOOK	
NO.	

DATE	
BY	
SURVEYED	
PLOTTED	
TEMPLATE	
AREAS	
CHECKED	
ORIGINAL SURVEY	
NOTE BOOK	
NO.	

5133 + 00.00



D160X76-sht-XS-IKE-STAGE1B.dgn	DESIGNED - MKW	REVISED -
USER NAME = vljanachione	DRAWN - BSH	REVISED -
PLOT SCALE = 20.0000' / in.	CHECKED - JMG	REVISED -
PLOT DATE = 5/9/2017	DATE - 5/10/17	REVISED -

**STATE OF ILLINOIS  
DEPARTMENT OF TRANSPORTATION**

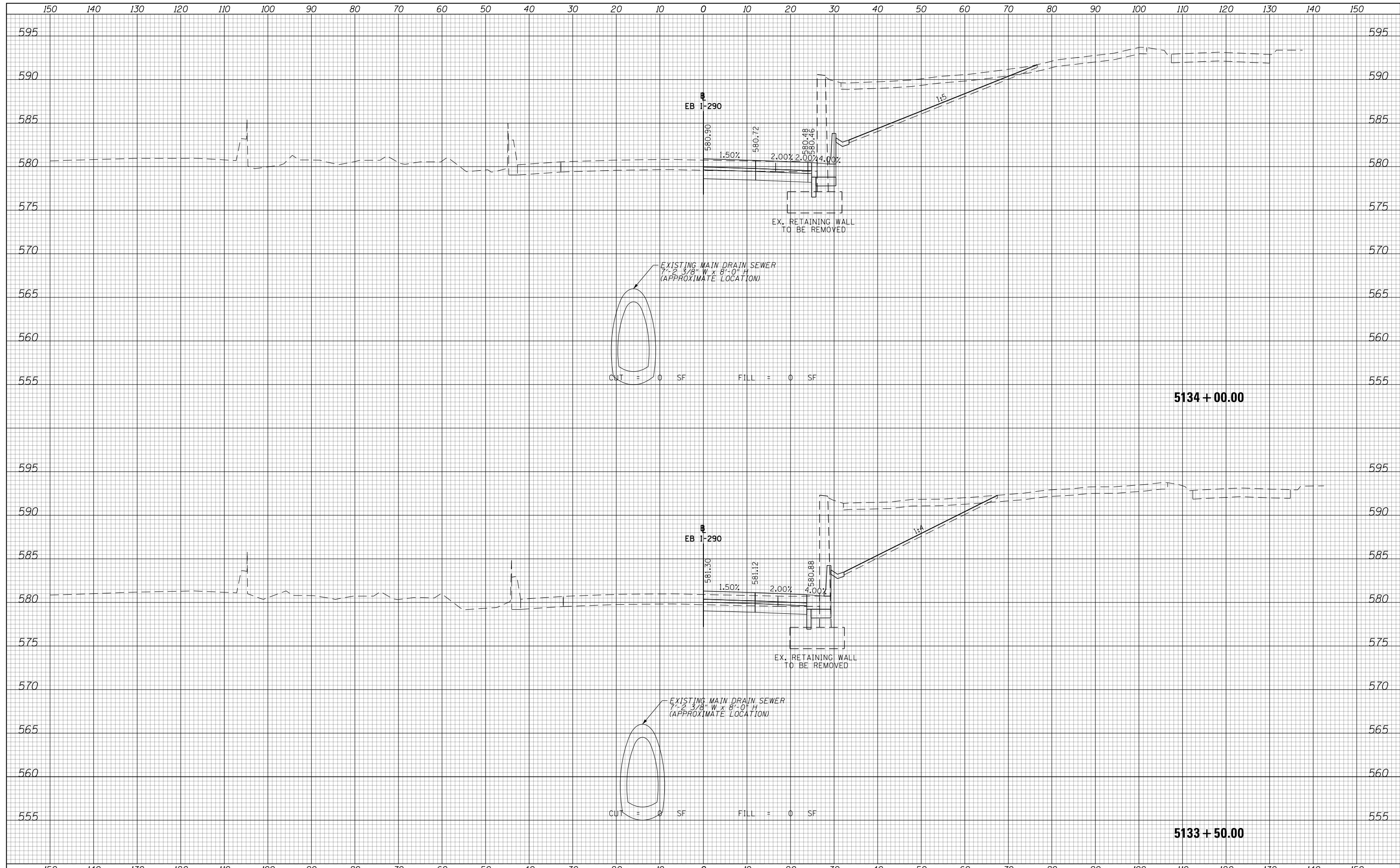
CROSS SECTIONS			
EB I-290 MAINLINE STAGE 1C			
SCALE: 10:H 5:V	SHEET 20 OF 40 SHEETS	STA. 5133+00.00	TO STA. 5133+00.00

F.A.I. RTE.	SECTION	COUNTY	TOTAL SHEETS	SHEET NO.
90/94/290	2014-017B	COOK	814	656
CONTRACT NO. 60X76				
ILLINOIS FED. AID PROJECT				



DATE	
BY	
SURVEYED	
PLOTTED	
TEMPLATE	
AREAS	
CHECKED	
FINAL SURVEY	
NOTE BOOK	
NO.	

DATE	
BY	
SURVEYED	
PLOTTED	
TEMPLATE	
AREAS	
CHECKED	
ORIGINAL SURVEY	
NOTE BOOK	
NO.	



150 140 130 120 110 100 90 80 70 60 50 40 30 20 10 0 10 20 30 40 50 60 70 80 90 100 110 120 130 140 150

595  
590  
585  
580  
575  
570  
565  
560  
555

150 140 130 120 110 100 90 80 70 60 50 40 30 20 10 0 10 20 30 40 50 60 70 80 90 100 110 120 130 140 150

595  
590  
585  
580  
575  
570  
565  
560  
555

D160X76-sht-XS-IKE-STAGE1B.dgn	DESIGNED - MKW	REVISED -
USER NAME = vljanachione	DRAWN - BSH	REVISED -
PLOT SCALE = 20.0000' / in.	CHECKED - JMG	REVISED -
PLOT DATE = 5/9/2017	DATE - 5/10/17	REVISED -

**STATE OF ILLINOIS  
DEPARTMENT OF TRANSPORTATION**

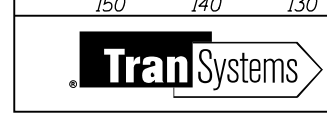
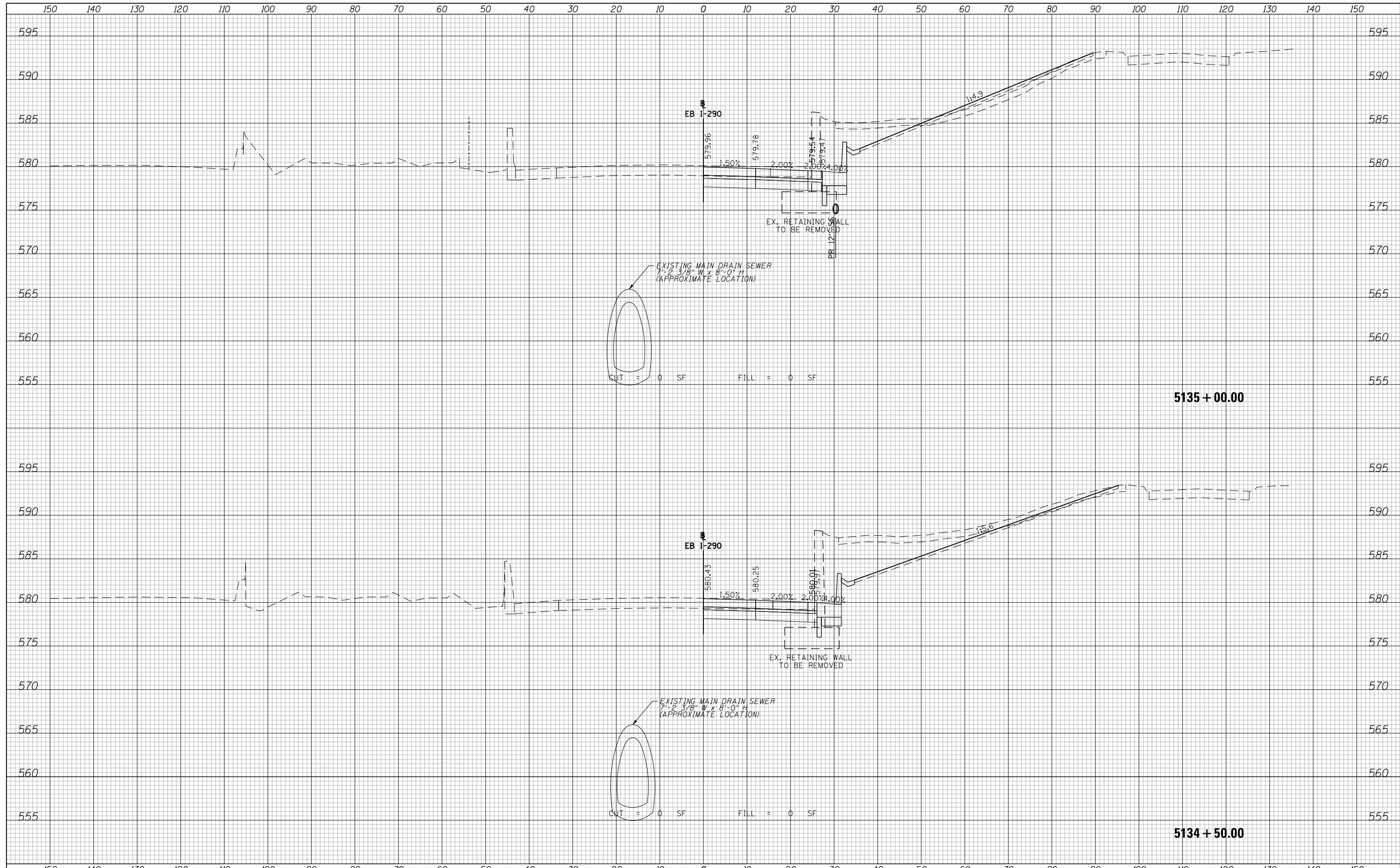
**CROSS SECTIONS  
EB I-290 MAINLINE STAGE 1C**  
SCALE: 10'H 5"V SHEET 21 OF 40 SHEETS STA. 5133+50.00 TO STA. 5134+00.00

F.A.I. RTE.	SECTION	COUNTY	TOTAL SHEETS	SHEET NO.
90/94/290	2014-017B	COOK	814	657
				CONTRACT NO. 60X76

ILLINOIS FED. AID PROJECT

DATE	
BY	
SURVEYED	
PLOTTED	
TEMPLATE	
AREAS	
CHECKED	
FINAL SURVEY	
NOTE BOOK	
NO.	

DATE	
BY	
SURVEYED	
PLOTTED	
TEMPLATE	
AREAS	
CHECKED	
ORIGINAL SURVEY	
NOTE BOOK	
NO.	



D:\60x76-sht-XS-IKE-STAGE1B.dgn	DESIGNED - MKW	REVISED -
USER NAME = v1janachione	DRAWN - BSH	REVISED -
PLOT SCALE = 20.0000' / in.	CHECKED - JMG	REVISED -
PLOT DATE = 5/9/2017	DATE - 5/10/17	REVISED -

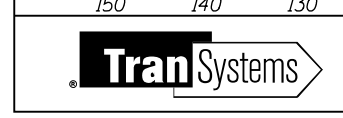
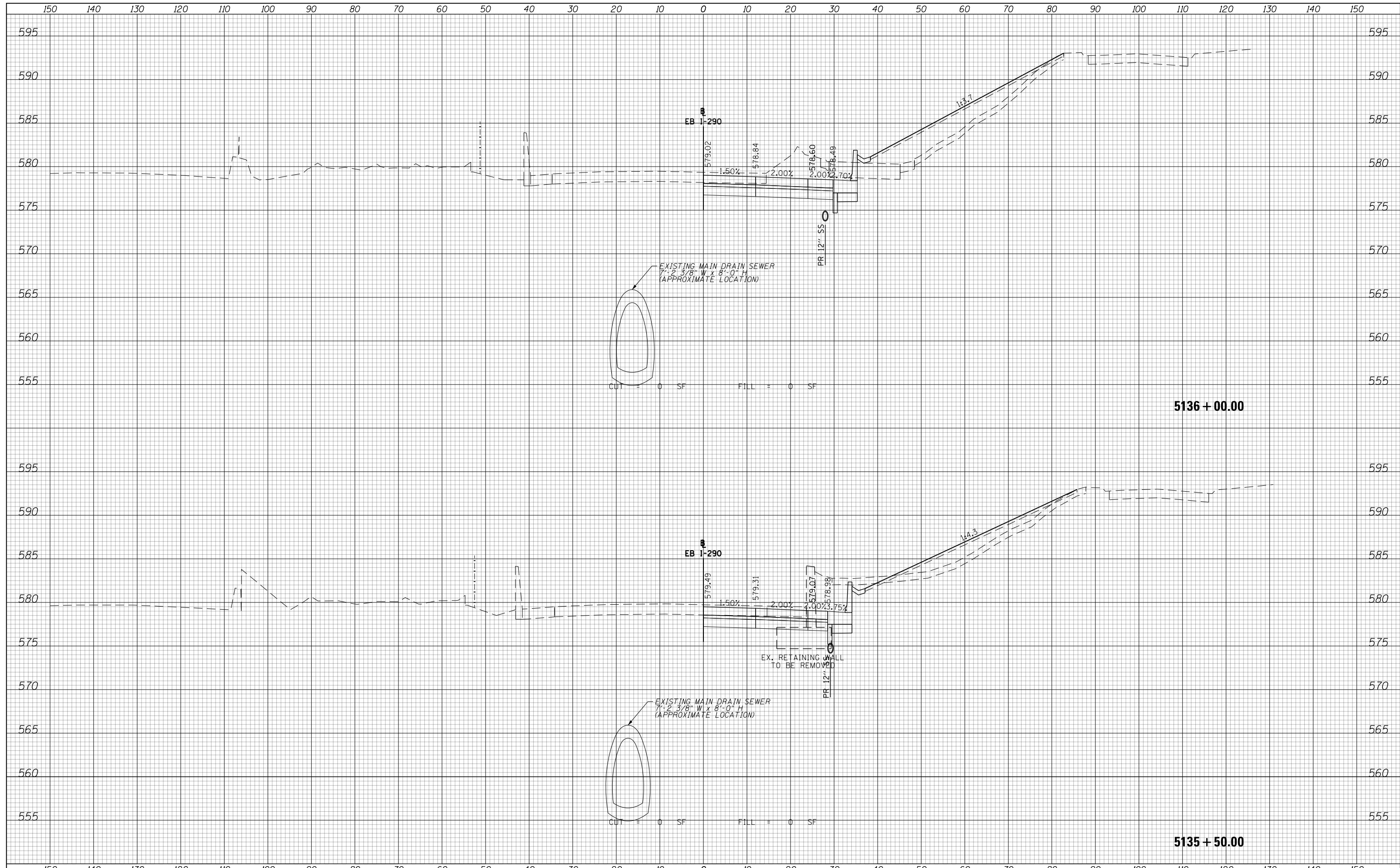
**STATE OF ILLINOIS  
DEPARTMENT OF TRANSPORTATION**

<b>CROSS SECTIONS EB I-290 MAINLINE STAGE 1C</b>			
SCALE: 10:H 5:V	SHEET 22 OF 40 SHEETS	STA. 5134+50.00 TO STA. 5135+00.00	

F.A.I. RTE.	SECTION	COUNTY	TOTAL SHEETS	SHEET NO.
90/94/290	2014-017B	COOK	814	658
				CONTRACT NO. 60X76
ILLINOIS FED. AID PROJECT				

DATE	
BY	
SURVEYED	
PLOTTED	
TEMPLATE	
AREAS	
CHECKED	
FINAL SURVEY	
NOTE BOOK	
NO.	

DATE	
BY	
SURVEYED	
PLOTTED	
TEMPLATE	
AREAS	
CHECKED	
ORIGINAL SURVEY	
NOTE BOOK	
NO.	



D:\60x76-sht-XS-IKE-STAGE1B.dgn	DESIGNED - MKW	REVISED -
USER NAME = v1janachione	DRAWN - BSH	REVISED -
PLOT SCALE = 20.0000' / in.	CHECKED - JMG	REVISED -
PLOT DATE = 5/9/2017	DATE - 5/10/17	REVISED -

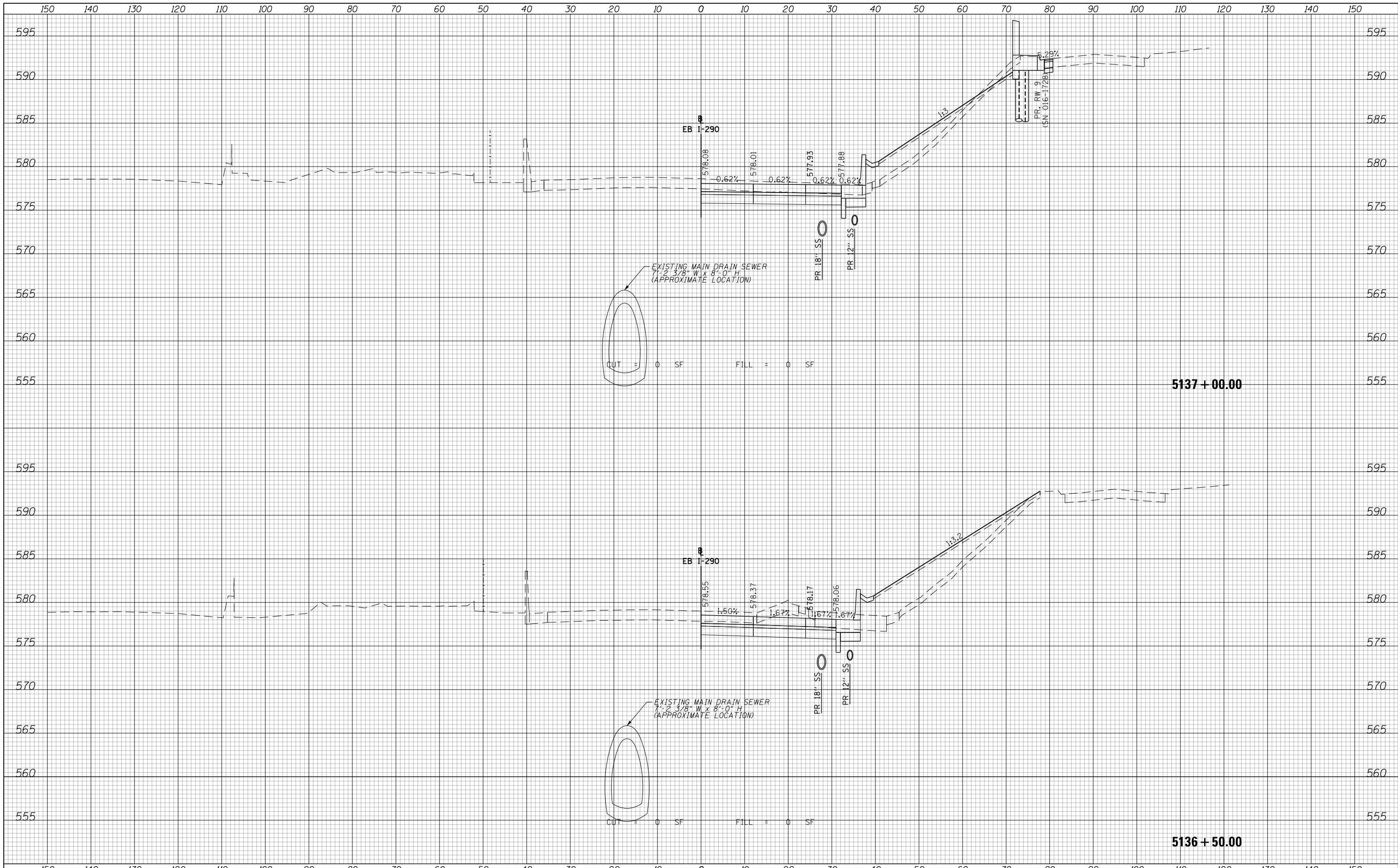
**STATE OF ILLINOIS  
DEPARTMENT OF TRANSPORTATION**

CROSS SECTIONS			
EB I-290 MAINLINE STAGE 1C			
SCALE: 10:H 5:V	SHEET 23 OF 40 SHEETS	STA. 5135+50.00 TO STA. 5136+00.00	

F.A.I. RTE.	SECTION	COUNTY	TOTAL SHEETS	SHEET NO.
90/94/290	2014-017B	COOK	814	659
				CONTRACT NO. 60X76
ILLINOIS FED. AID PROJECT				

DATE	
BY	
SURVEYED	
PLOTTED	
TEMPLATE	
AREAS	
CHECKED	
FINAL SURVEY	
NOTE BOOK	
NO.	

DATE	
BY	
SURVEYED	
PLOTTED	
TEMPLATE	
AREAS	
CHECKED	
ORIGINAL SURVEY	
NOTE BOOK	
NO.	



D:\160x76-sht-XS-IKE-STAGE1B.dgn	DESIGNED - MKW	REVISED -
USER NAME = vljanachione	DRAWN - BSH	REVISED -
PLOT SCALE = 20.0000' / in.	CHECKED - JMG	REVISED -
PLOT DATE = 5/9/2017	DATE - 5/10/17	REVISED -

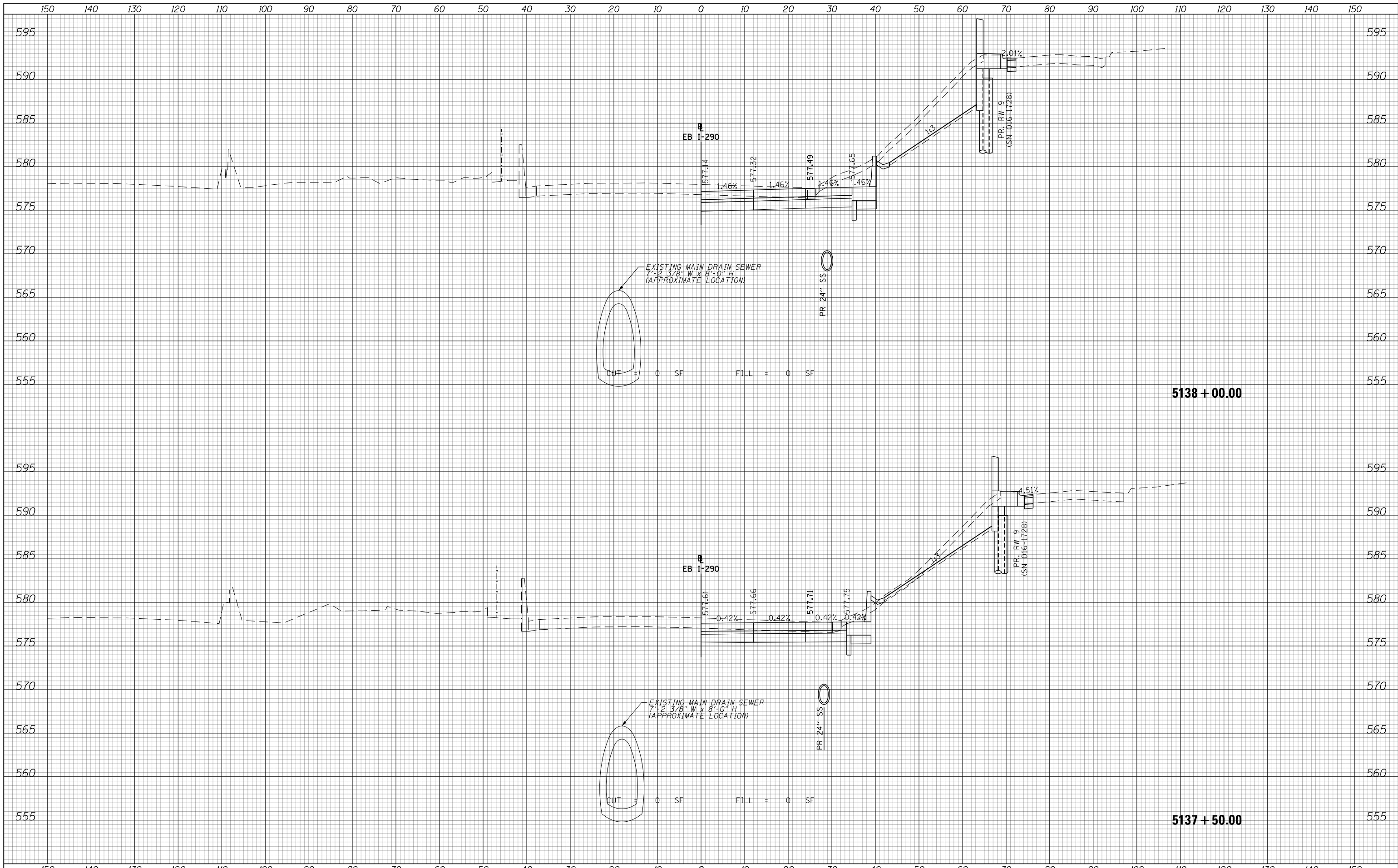
**STATE OF ILLINOIS  
DEPARTMENT OF TRANSPORTATION**

<b>CROSS SECTIONS</b>			
<b>EB I-290 MAINLINE STAGE 1C</b>			
SCALE: 10:H 5:V	SHEET 24 OF 40 SHEETS	STA. 5136+50.00	TO STA. 5137+00.00

F.A.I. RTE.	SECTION	COUNTY	TOTAL SHEETS	SHEET NO.
90/94/290	2014-017B	COOK	814	660
CONTRACT NO. 60X76				
ILLINOIS FED. AID PROJECT				

DATE	
BY	
SURVEYED	
PLOTTED	
TEMPLATE	
AREAS	
CHECKED	
FINAL SURVEY	
NOTE BOOK	
NO.	

DATE	
BY	
SURVEYED	
PLOTTED	
TEMPLATE	
AREAS	
CHECKED	
ORIGINAL SURVEY	
NOTE BOOK	
NO.	



D160X76-sht-XS-IKE-STAGE1B.dgn	DESIGNED - MKW	REVISED -
USER NAME = vljanachione	DRAWN - BSH	REVISED -
PLOT SCALE = 20.0000' / in.	CHECKED - JMG	REVISED -
PLOT DATE = 5/9/2017	DATE - 5/10/17	REVISED -

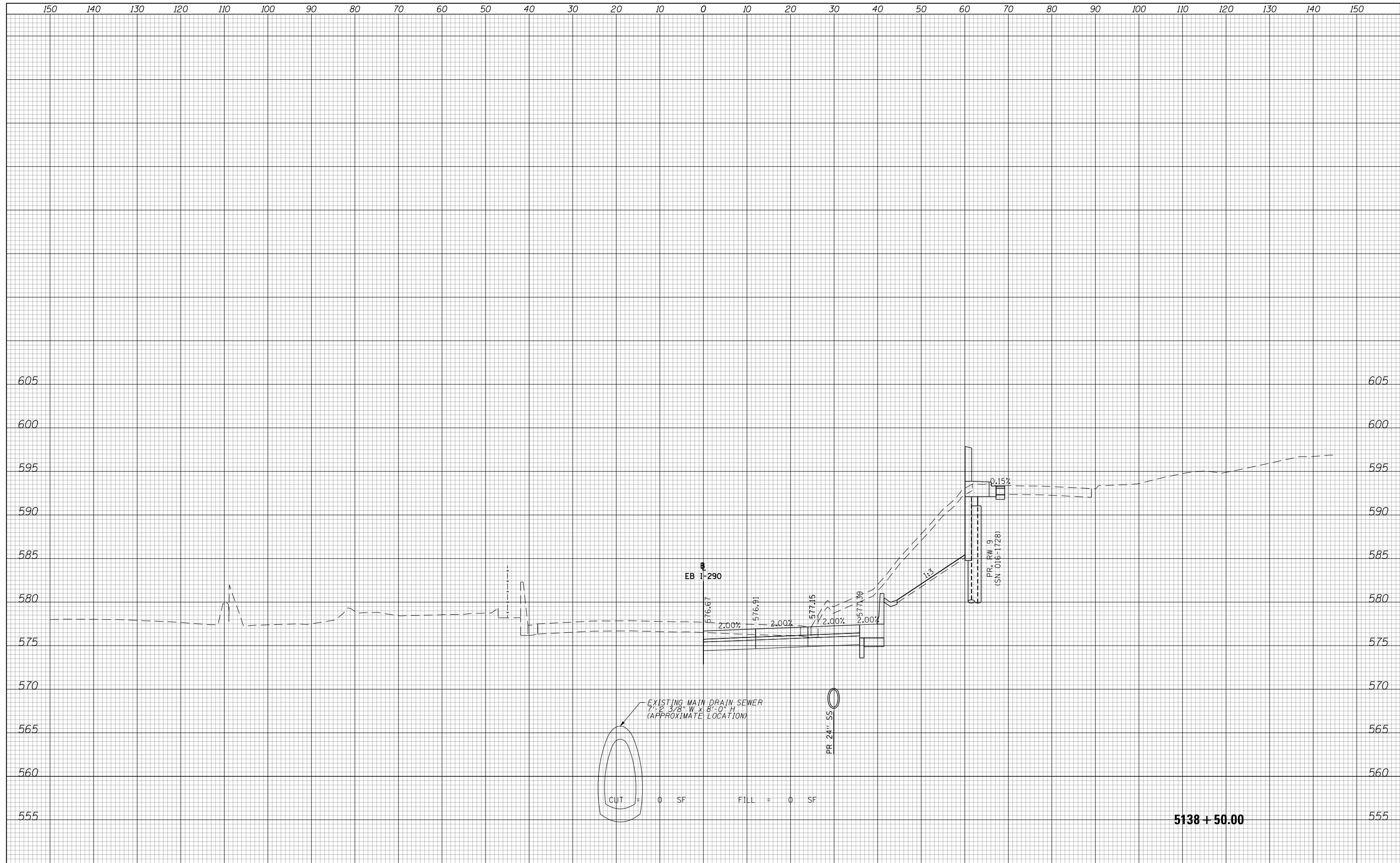
**STATE OF ILLINOIS  
DEPARTMENT OF TRANSPORTATION**

<b>CROSS SECTIONS EB I-290 MAINLINE STAGE 1C</b>			
SCALE: 10'H 5'V	SHEET 25 OF 40 SHEETS	STA. 5137+50.00 TO STA. 5138+00.00	

F.A.I. RTE.	SECTION	COUNTY	TOTAL SHEETS	SHEET NO.
90/94/290	2014-017B	COOK	814	661
CONTRACT NO. 60X76				
ILLINOIS FED. AID PROJECT				

DATE	
BY	
SURVEYED	
PLOTTED	
TEMPLATE	
AREAS	
CHECKED	
FINAL SURVEY	
NOTE BOOK	
NO.	

DATE	
BY	
SURVEYED	
PLOTTED	
TEMPLATE	
AREAS	
CHECKED	
ORIGINAL SURVEY	
NOTE BOOK	
NO.	



EXISTING MAIN DRAIN SEWER  
 7'-2 3/8" W. x 8'-0" H.  
 (APPROXIMATE LOCATION)

CUT = 0 SF      FILL = 0 SF

PR 24" SS

5138 + 50.00



D160X76-sht-XS-IKE-STAGE1B.dgn	DESIGNED - MKW	REVISED -
USER NAME = vljanachione	DRAWN - BSH	REVISED -
PLOT SCALE = 20.0000' / in.	CHECKED - JMG	REVISED -
PLOT DATE = 5/9/2017	DATE - 5/10/17	REVISED -

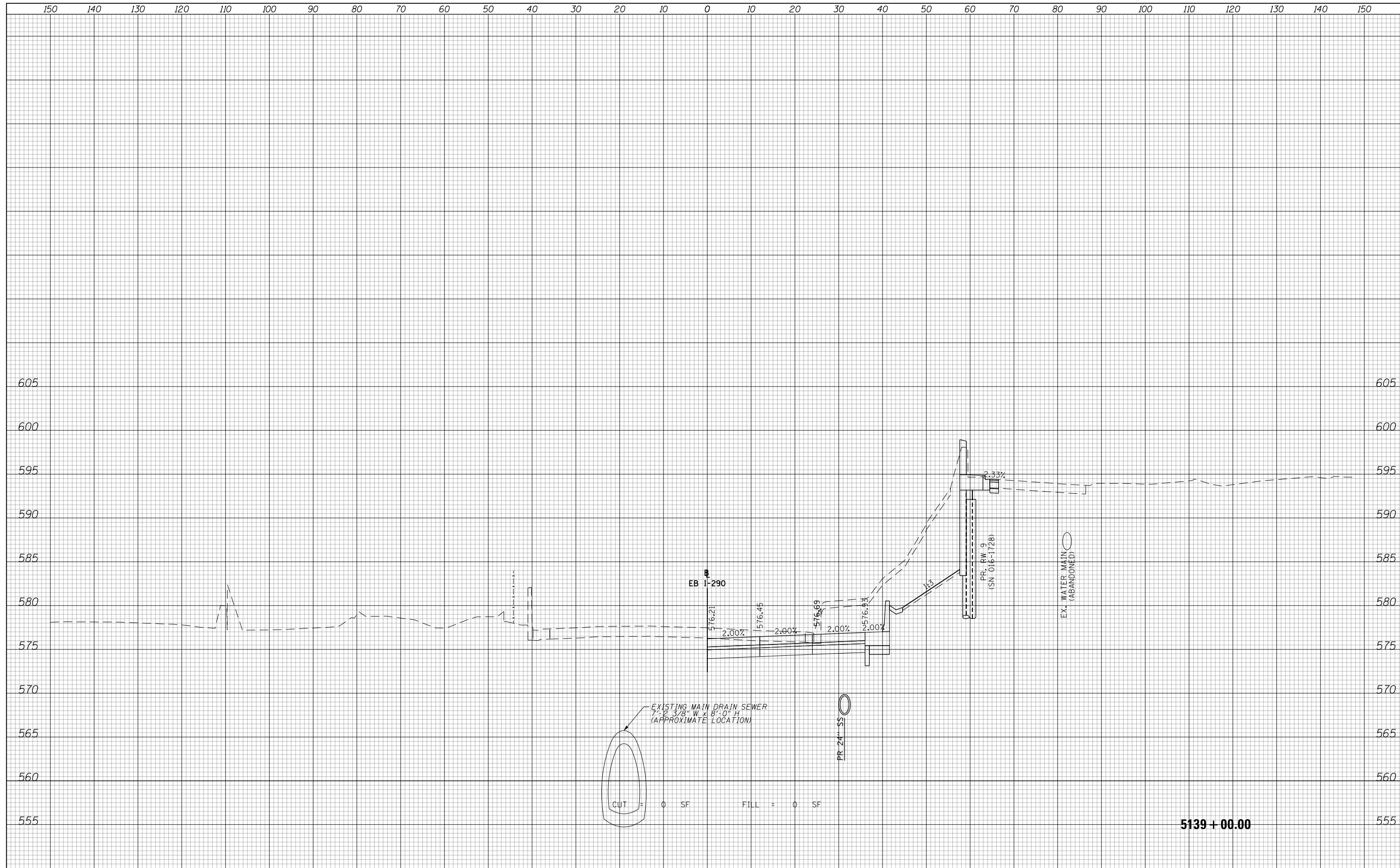
STATE OF ILLINOIS  
 DEPARTMENT OF TRANSPORTATION

CROSS SECTIONS			
EB I-290 MAINLINE STAGE 1C			
SCALE: 10:H 5:V	SHEET 26 OF 40 SHEETS	STA. 5138+50.00	TO STA. 5138+50.00

F.A.I. RTE.	SECTION	COUNTY	TOTAL SHEETS	SHEET NO.
90/94/290	2014-017B	COOK	814	662
CONTRACT NO. 60X76				
ILLINOIS FED. AID PROJECT				

DATE	
BY	
SURVEYED	
PLOTTED	
TEMPLATE	
AREAS	
CHECKED	
FINAL SURVEY	
NOTE BOOK	
NO.	

DATE	
BY	
SURVEYED	
PLOTTED	
TEMPLATE	
AREAS	
CHECKED	
ORIGINAL SURVEY	
NOTE BOOK	
NO.	



EXISTING MAIN DRAIN SEWER  
7'-2 3/8" W x 8'-0" H  
(APPROXIMATE LOCATION)

CUT = 0 SF      FILL = 0 SF

5139 + 00.00



D160X76-sht-XS-IKE-STAGE1B.dgn	DESIGNED - MKW	REVISED -
USER NAME = vljanachione	DRAWN - BSH	REVISED -
PLOT SCALE = 20.0000' / in.	CHECKED - JMG	REVISED -
PLOT DATE = 5/9/2017	DATE - 5/10/17	REVISED -

STATE OF ILLINOIS  
DEPARTMENT OF TRANSPORTATION

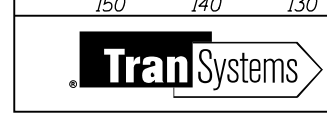
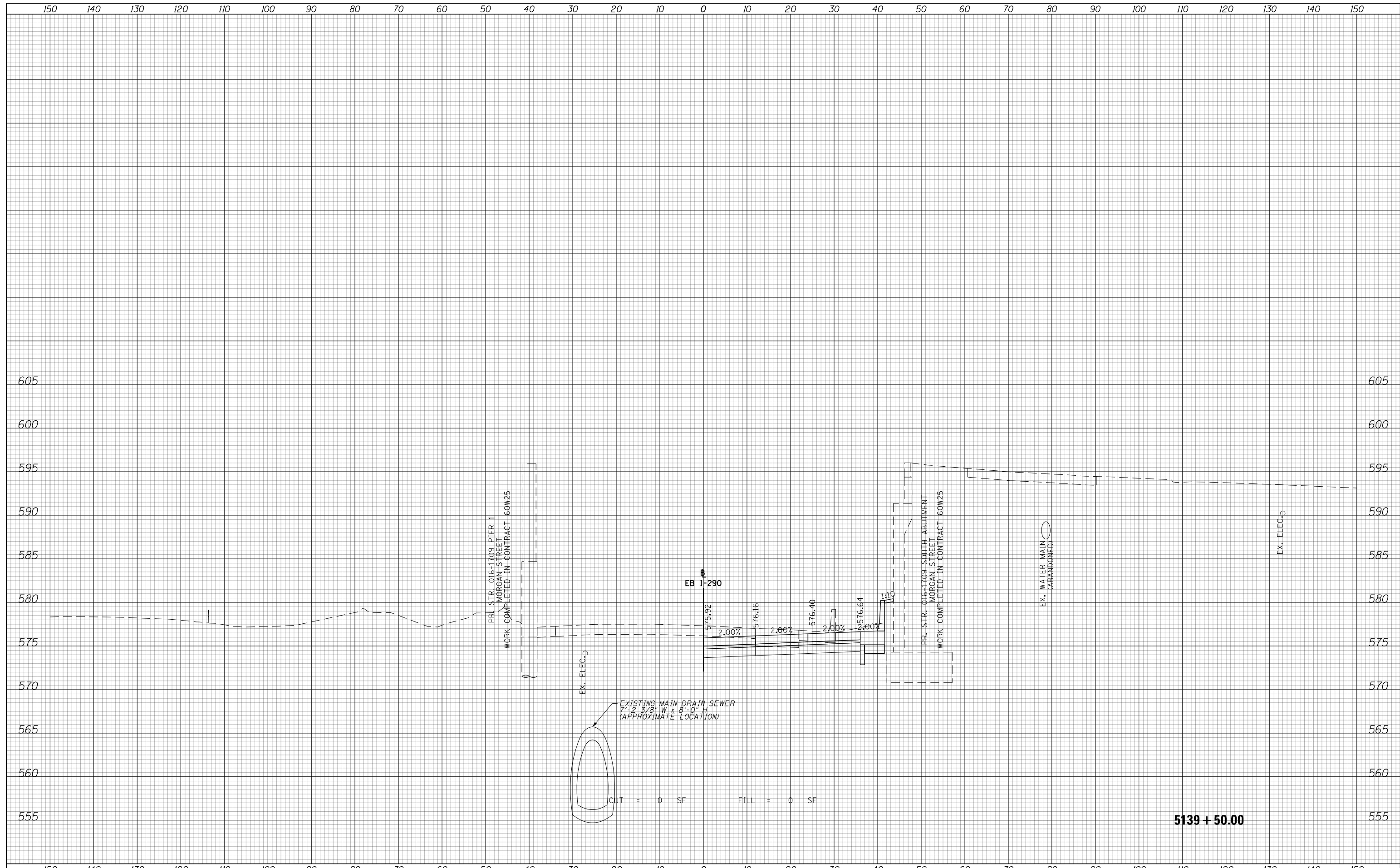
CROSS SECTIONS  
EB I-290 MAINLINE STAGE 1C

SCALE: 10:H 5:V      SHEET 27 OF 40 SHEETS      STA. 5139+00.00 TO STA. 5139+00.00

F.A.I. RTE.	SECTION	COUNTY	TOTAL SHEETS	SHEET NO.
90/94/290	2014-017B	COOK	814	663
CONTRACT NO. 60X76				
ILLINOIS FED. AID PROJECT				

DATE	
BY	
SURVEYED	
PLOTTED	
TEMPLATE	
AREAS	
CHECKED	
FINAL SURVEY	
NOTE BOOK	
NO.	

DATE	
BY	
SURVEYED	
PLOTTED	
TEMPLATE	
AREAS	
CHECKED	
ORIGINAL SURVEY	
NOTE BOOK	
NO.	



D160X76-sht-XS-IKE-STAGE1B.dgn	DESIGNED - MKW	REVISED -
USER NAME = v1janachione	DRAWN - BSH	REVISED -
PLOT SCALE = 20.0000' / in.	CHECKED - JMG	REVISED -
PLOT DATE = 5/9/2017	DATE - 5/10/17	REVISED -

**STATE OF ILLINOIS  
DEPARTMENT OF TRANSPORTATION**

**CROSS SECTIONS  
EB I-290 MAINLINE STAGE 1C**

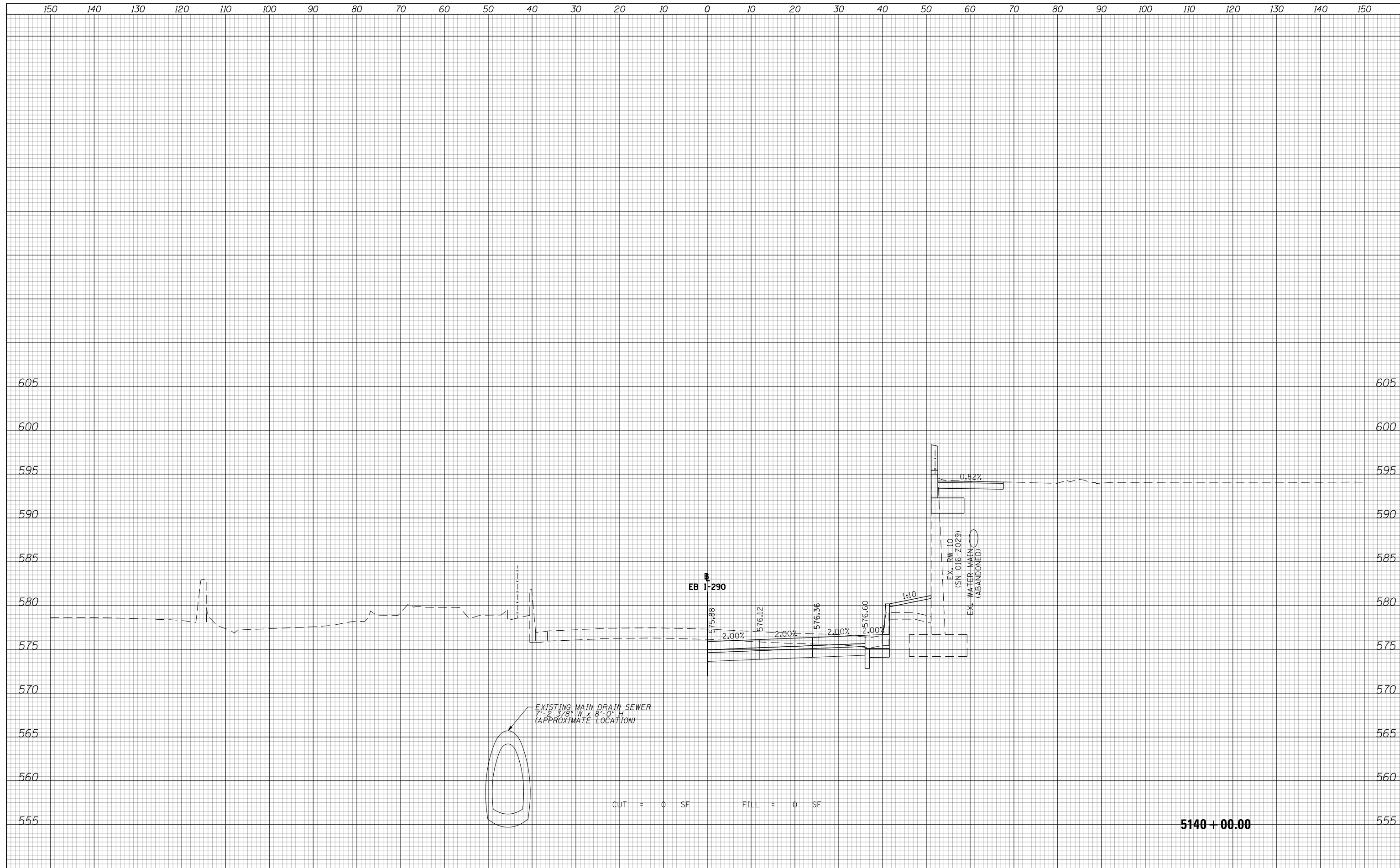
SCALE: 10'H 5'V    SHEET 28 OF 40 SHEETS    STA. 5139+50.00 TO STA. 5139+50.00

F.A.I. RTE.	SECTION	COUNTY	TOTAL SHEETS	SHEET NO.
90/94/290	2014-017B	COOK	814	664
CONTRACT NO. 60X76			ILLINOIS FED. AID PROJECT	



DATE	
BY	
SURVEYED	
PLOTTED	
TEMPLATE	
AREAS	
CHECKED	
FINAL SURVEY	
NOTE BOOK	
NO.	

DATE	
BY	
SURVEYED	
PLOTTED	
TEMPLATE	
AREAS	
CHECKED	
ORIGINAL SURVEY	
NOTE BOOK	
NO.	



CUT = 0 SF      FILL = 0 SF

**5140 + 00.00**



D160X76-sht-XS-IKE-STAGE1B.dgn	DESIGNED - MKW	REVISED -
USER NAME = vljanachione	DRAWN - BSH	REVISED -
PLOT SCALE = 20.0000' / in.	CHECKED - JMG	REVISED -
PLOT DATE = 5/9/2017	DATE - 5/10/17	REVISED -

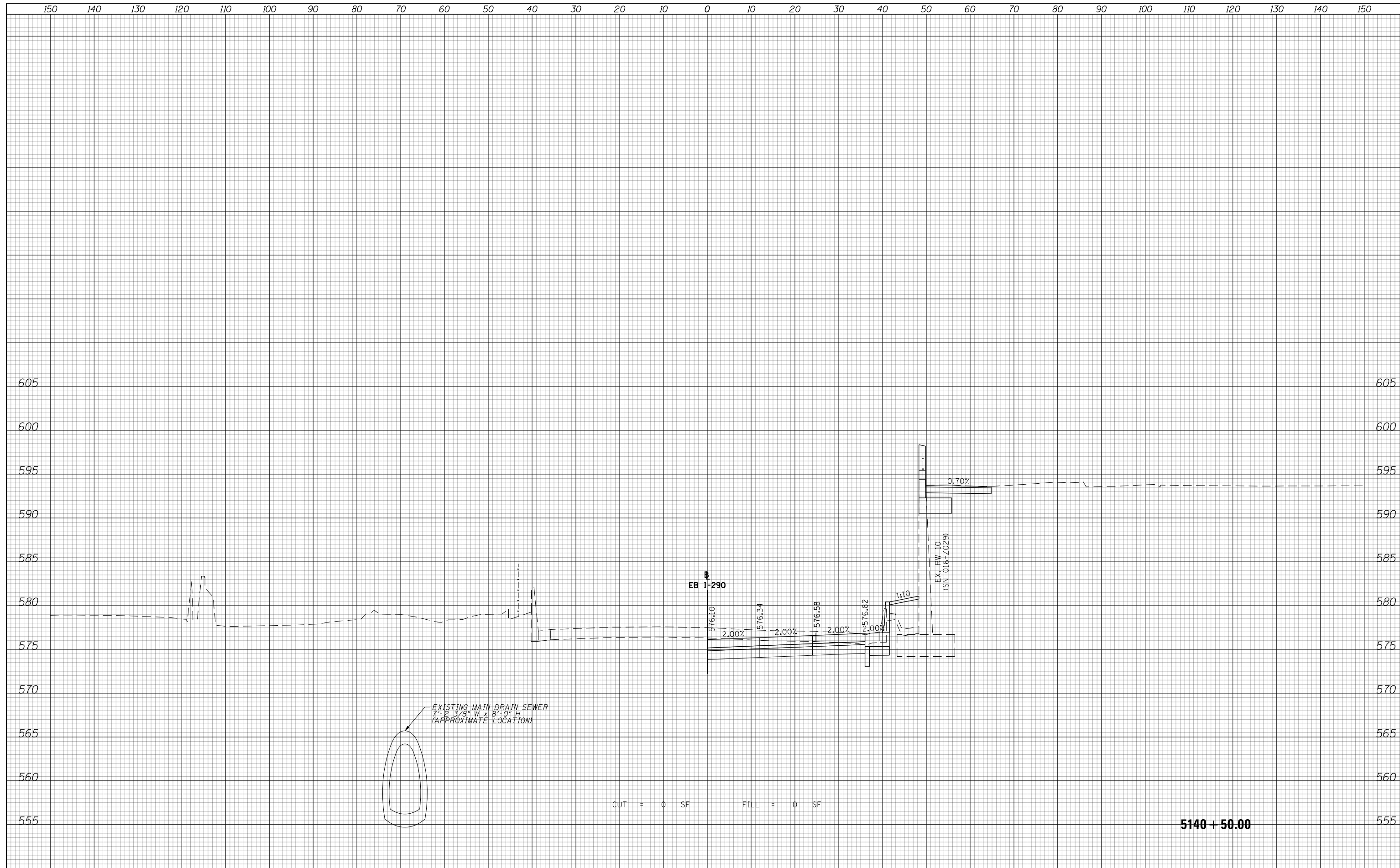
**STATE OF ILLINOIS  
DEPARTMENT OF TRANSPORTATION**

CROSS SECTIONS			
EB I-290 MAINLINE STAGE 1C			
SCALE: 10'H 5'V	SHEET 29 OF 40 SHEETS	STA. 5140+00.00	TO STA. 5140+00.00

F.A.I. RTE.	SECTION	COUNTY	TOTAL SHEETS	SHEET NO.
90/94/290	2014-017B	COOK	814	665
CONTRACT NO. 60X76				
ILLINOIS FED. AID PROJECT				

DATE	
BY	
SURVEYED	
PLOTTED	
TEMPLATE	
AREAS	
CHECKED	
FINAL SURVEY	
NOTE BOOK	
NO.	

DATE	
BY	
SURVEYED	
PLOTTED	
TEMPLATE	
AREAS	
CHECKED	
ORIGINAL SURVEY	
NOTE BOOK	
NO.	



CUT = 0 SF      FILL = 0 SF

5140 + 50.00



D160X76-sh-t-XS-IKE-STAGE1B.dgn	DESIGNED - MKW	REVISED -
USER NAME = v1janachione	DRAWN - BSH	REVISED -
PLOT SCALE = 20.0000' / in.	CHECKED - JMG	REVISED -
PLOT DATE = 5/9/2017	DATE - 5/10/17	REVISED -

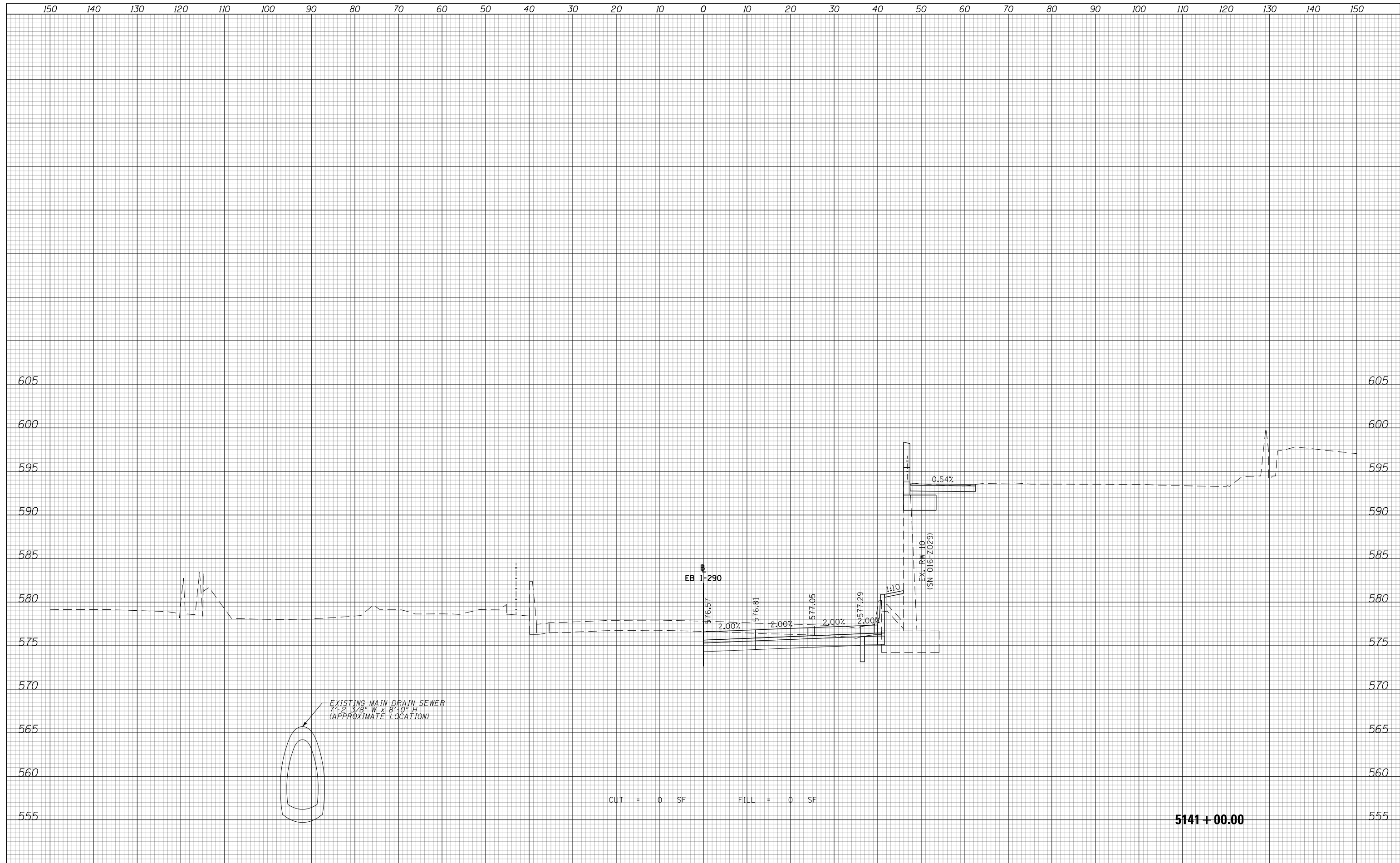
**STATE OF ILLINOIS**  
**DEPARTMENT OF TRANSPORTATION**

CROSS SECTIONS			
EB I-290 MAINLINE STAGE 1C			
SCALE: 10'H 5'V	SHEET 30 OF 40 SHEETS	STA. 5140+50.00	TO STA. 5140+50.00

F.A.I. RTE.	SECTION	COUNTY	TOTAL SHEETS	SHEET NO.
90/94/290	2014-017B	COOK	814	666
CONTRACT NO. 60X76				
ILLINOIS FED. AID PROJECT				

DATE	
BY	
SURVEYED	
PLOTTED	
TEMPLATE	
AREAS	
CHECKED	
FINAL SURVEY	
NOTE BOOK	
NO.	

DATE	
BY	
SURVEYED	
PLOTTED	
TEMPLATE	
AREAS	
CHECKED	
ORIGINAL SURVEY	
NOTE BOOK	
NO.	



CUT = 0 SF      FILL = 0 SF

5141 + 00.00



D160X76-sht-XS-IKE-STAGE1B.dgn	DESIGNED - MKW	REVISED -
USER NAME = vljanachione	DRAWN - BSH	REVISED -
PLOT SCALE = 20.0000' / in.	CHECKED - JMG	REVISED -
PLOT DATE = 5/9/2017	DATE - 5/10/17	REVISED -

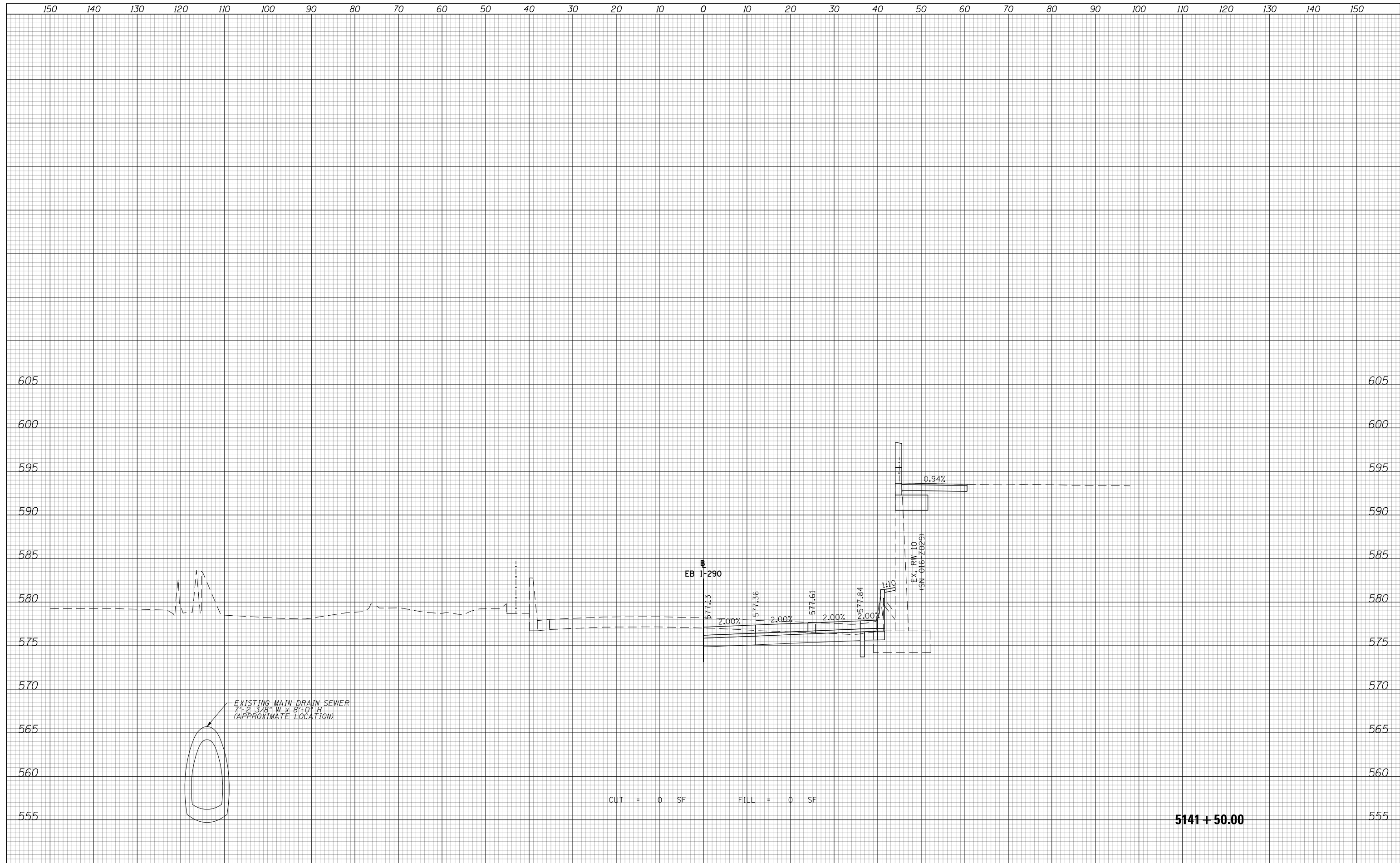
STATE OF ILLINOIS  
DEPARTMENT OF TRANSPORTATION

CROSS SECTIONS			
EB I-290 MAINLINE STAGE 1C			
SCALE: 10:H 5:V	SHEET 31 OF 40 SHEETS	STA. 5141+00.00	TO STA. 5141+00.00

F.A.I. RTE.	SECTION	COUNTY	TOTAL SHEETS	SHEET NO.
90/94/290	2014-017B	COOK	814	667
CONTRACT NO. 60X76				
ILLINOIS FED. AID PROJECT				

DATE	
BY	
SURVEYED	
PLOTTED	
TEMPLATE	
AREAS	
CHECKED	
FINAL SURVEY	
NOTE BOOK	
NO.	

DATE	
BY	
SURVEYED	
PLOTTED	
TEMPLATE	
AREAS	
CHECKED	
ORIGINAL SURVEY	
NOTE BOOK	
NO.	



EXISTING MAIN DRAIN SEWER  
7'-2 3/8" W x 8'-0" H  
(APPROXIMATE LOCATION)

CUT = 0 SF      FILL = 0 SF

5141 + 50.00



D160X76-sht-XS-IKE-STAGE1B.dgn	DESIGNED - MKW	REVISED -
USER NAME = vljanachione	DRAWN - BSH	REVISED -
PLOT SCALE = 20.0000' / in.	CHECKED - JMG	REVISED -
PLOT DATE = 5/9/2017	DATE - 5/10/17	REVISED -

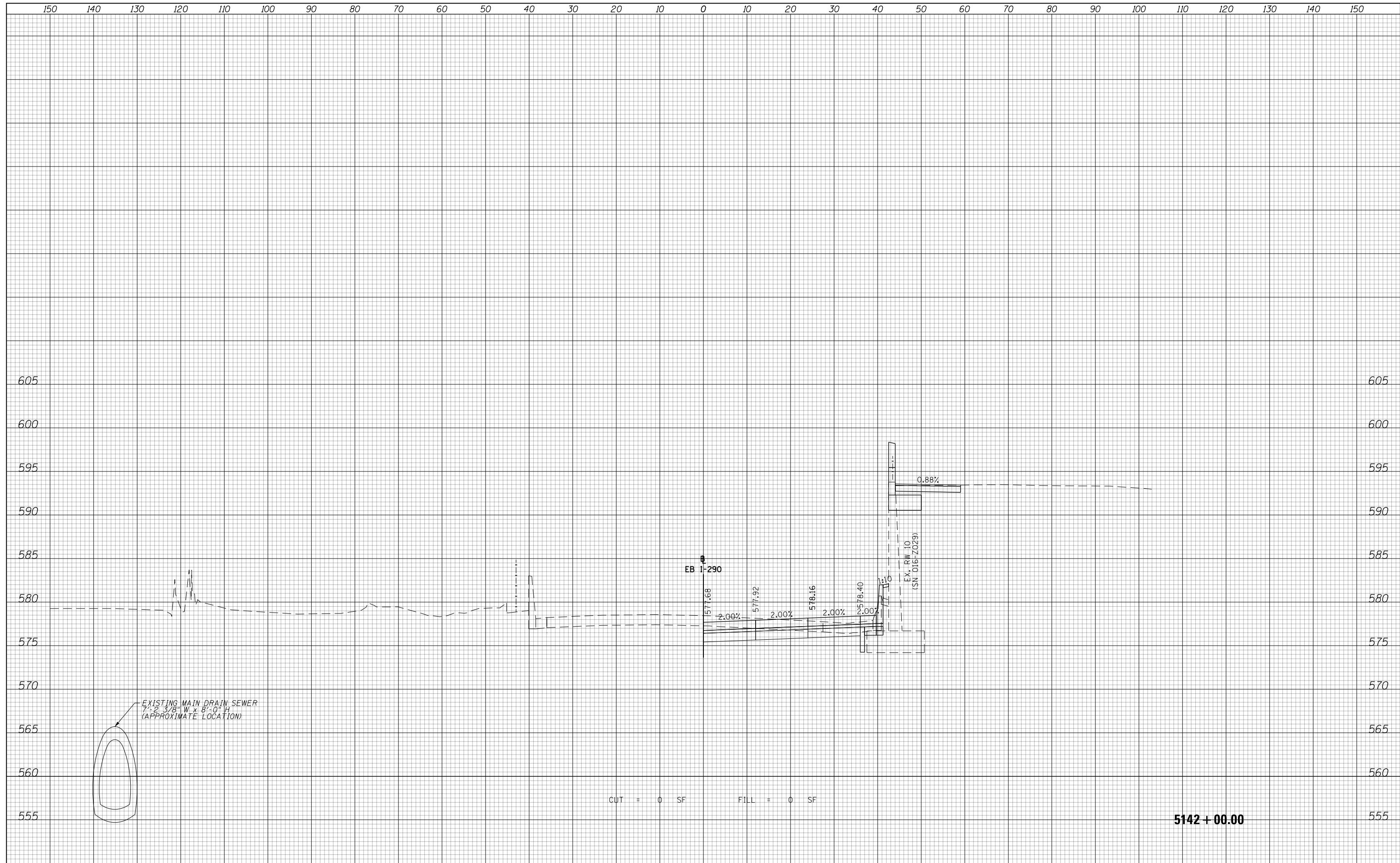
STATE OF ILLINOIS  
DEPARTMENT OF TRANSPORTATION

CROSS SECTIONS			
EB I-290 MAINLINE STAGE 1C			
SCALE: 10:H 5:V	SHEET 32 OF 40 SHEETS	STA. 5141+50.00	TO STA. 5141+50.00

F.A.I. RTE.	SECTION	COUNTY	TOTAL SHEETS	SHEET NO.
90/94/290	2014-017B	COOK	814	668
CONTRACT NO. 60X76				
ILLINOIS FED. AID PROJECT				

DATE	
BY	
SURVEYED	
PLOTTED	
TEMPLATE	
AREAS	
CHECKED	
FINAL SURVEY	
NOTE BOOK	
NO.	

DATE	
BY	
SURVEYED	
PLOTTED	
TEMPLATE	
AREAS	
CHECKED	
ORIGINAL SURVEY	
NOTE BOOK	
NO.	



CUT = 0 SF      FILL = 0 SF

5142 + 00.00



D160X76-shr-XS-IKE-STAGE1B.dgn	DESIGNED - MKW	REVISED -
USER NAME = vljanachione	DRAWN - BSH	REVISED -
PLOT SCALE = 20.0000' / in.	CHECKED - JMG	REVISED -
PLOT DATE = 5/9/2017	DATE - 5/10/17	REVISED -

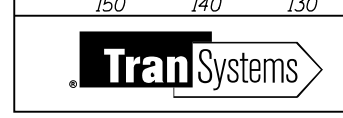
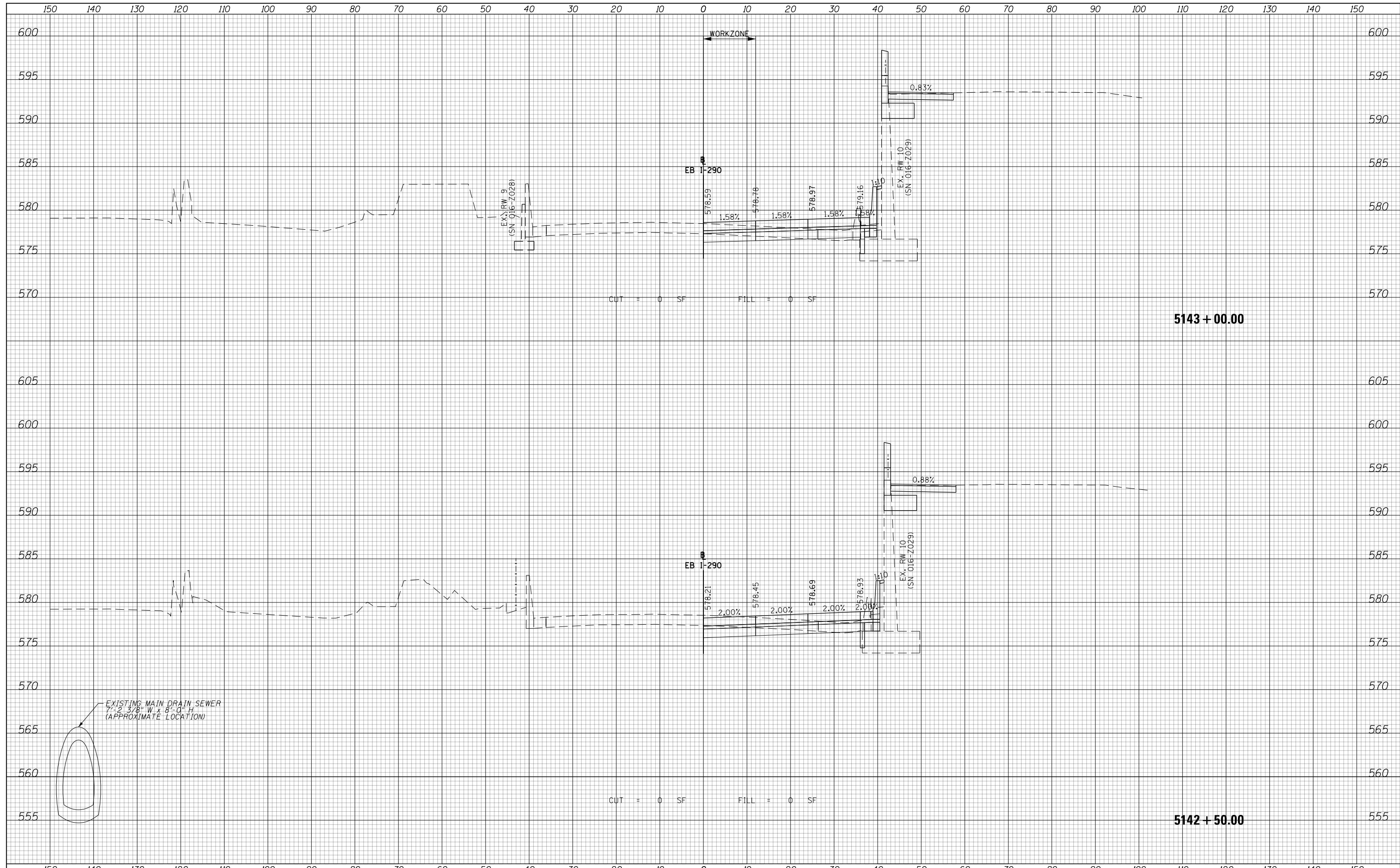
**STATE OF ILLINOIS**  
**DEPARTMENT OF TRANSPORTATION**

<b>CROSS SECTIONS</b>			
<b>EB I-290 MAINLINE STAGE 1C</b>			
SCALE: 10:H 5:V	SHEET 33 OF 40 SHEETS	STA. 5142+00.00	TO STA. 5142+00.00

F.A.I. RTE.	SECTION	COUNTY	TOTAL SHEETS	SHEET NO.
90/94/290	2014-017B	COOK	814	669
CONTRACT NO. 60X76				
ILLINOIS FED. AID PROJECT				

DATE	
BY	
SURVEYED	
PLOTTED	
TEMPLATE	
AREAS	
CHECKED	
FINAL SURVEY	
NOTE BOOK	
NO.	

DATE	
BY	
SURVEYED	
PLOTTED	
TEMPLATE	
AREAS	
CHECKED	
ORIGINAL SURVEY	
NOTE BOOK	
NO.	



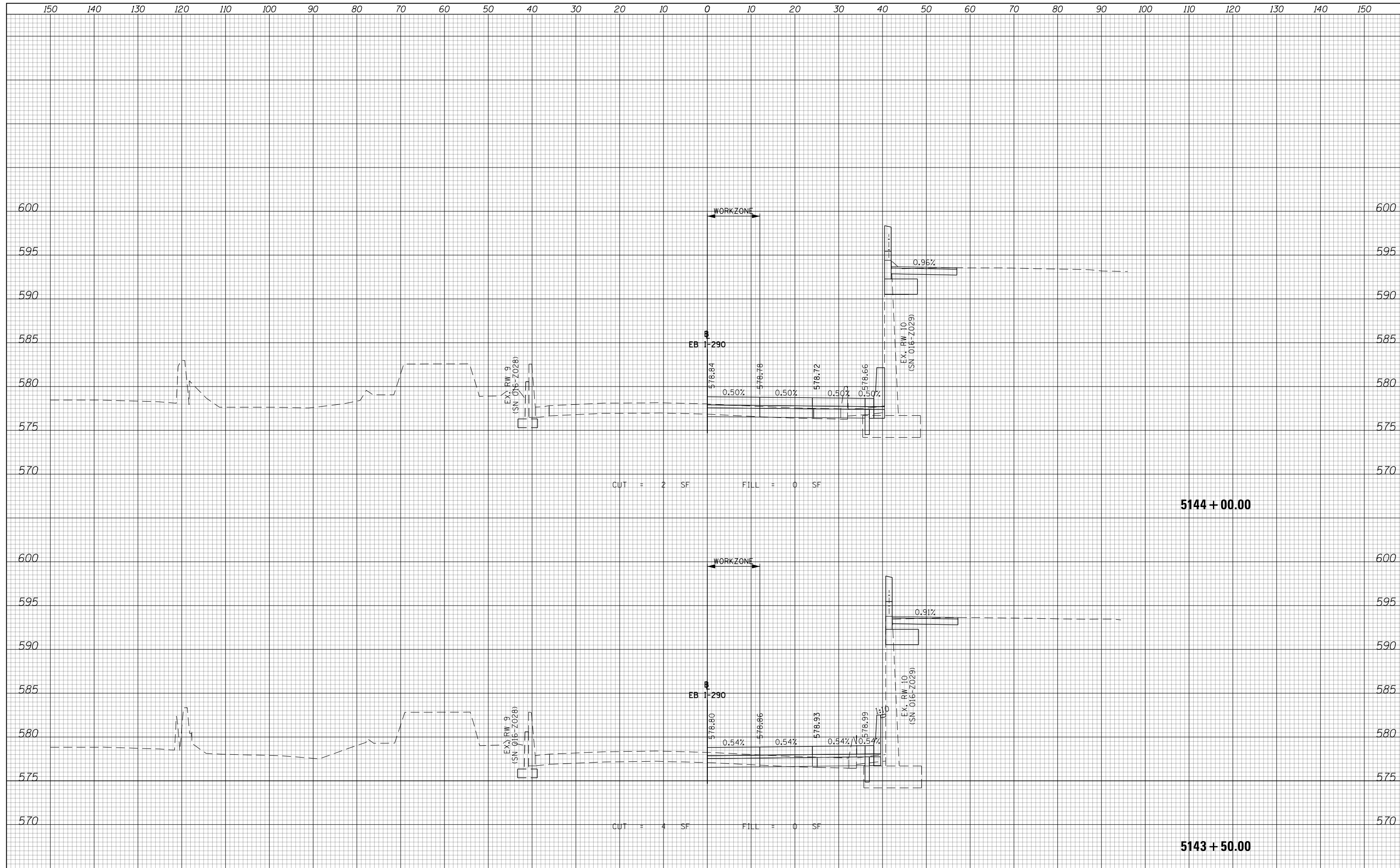
D160X76-sht-XS-IKE-STAGE1B.dgn	DESIGNED - MKW	REVISED -
USER NAME = vljanachione	DRAWN - BSH	REVISED -
PLOT SCALE = 20.0000' / in.	CHECKED - JMG	REVISED -
PLOT DATE = 5/9/2017	DATE - 5/10/17	REVISED -

**STATE OF ILLINOIS  
DEPARTMENT OF TRANSPORTATION**

**CROSS SECTIONS  
EB I-290 MAINLINE STAGE 1C**

SCALE: 10:H 5:V    SHEET 34 OF 40 SHEETS    STA. 5142+50.00 TO STA. 5143+00.00

F.A.I. RTE.	SECTION	COUNTY	TOTAL SHEETS	SHEET NO.
90/94/290	2014-017B	COOK	814	670
CONTRACT NO. 60X76			ILLINOIS FED. AID PROJECT	

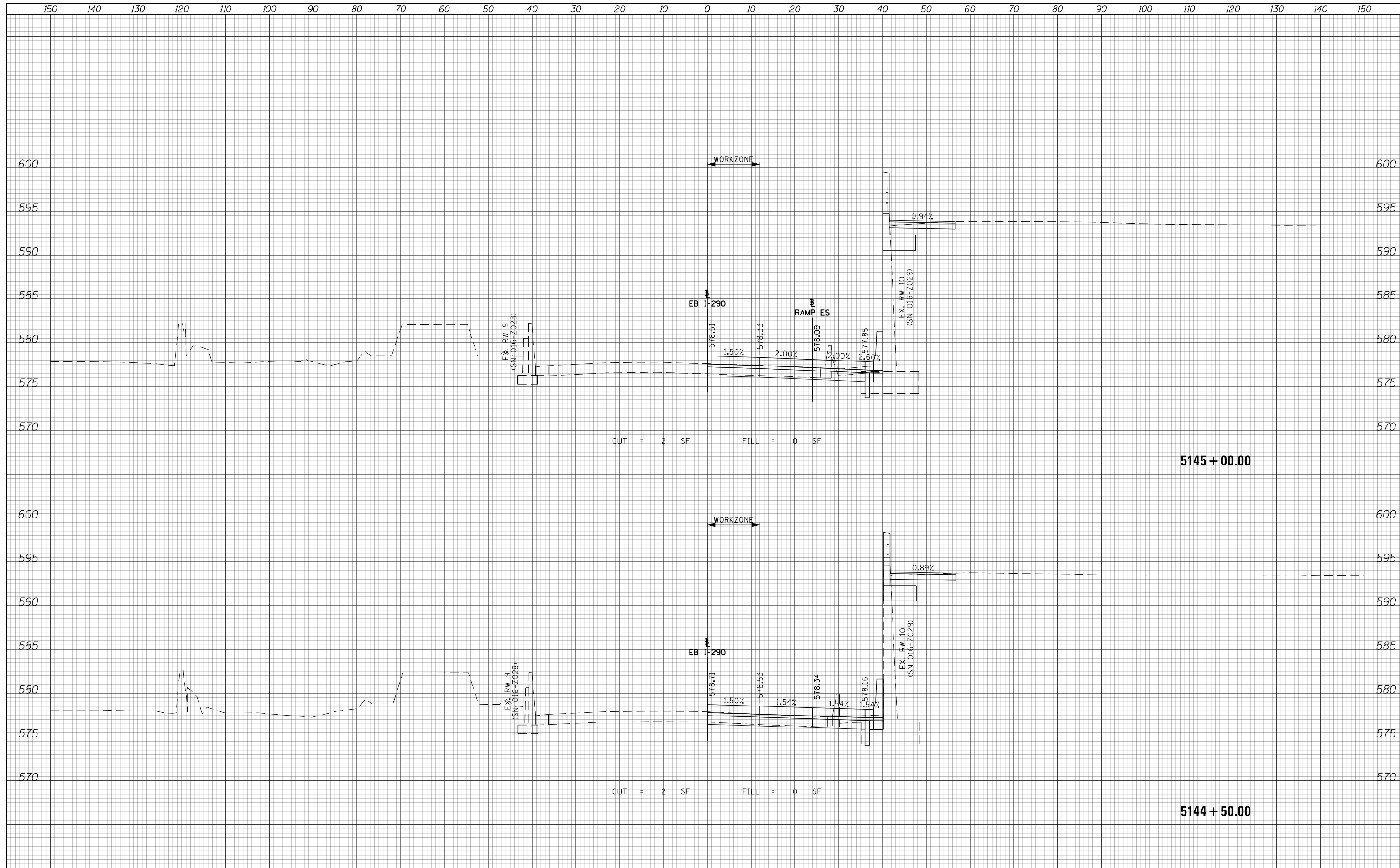


DATE	
BY	
SURVEYED	
PLOTTED	
TEMPLATE	
AREAS	
CHECKED	
FINAL SURVEY	
NOTE BOOK	
NO.	

DATE	
BY	
SURVEYED	
PLOTTED	
TEMPLATE	
AREAS	
CHECKED	
ORIGINAL SURVEY	
NOTE BOOK	
NO.	

DATE	
BY	
SURVEYED	
PLOTTED	
TEMPLATE	
AREAS	
CHECKED	
FINAL SURVEY	
NOTE BOOK	
NO.	

DATE	
BY	
SURVEYED	
PLOTTED	
TEMPLATE	
AREAS	
CHECKED	
ORIGINAL SURVEY	
NOTE BOOK	
NO.	



D160X76-sht-XS-IKE-STAGE1B.dgn  
 USER NAME = vljanachione  
 PLOT SCALE = 20.0000' / in.  
 PLOT DATE = 5/9/2017

DESIGNED - MKW  
 DRAWN - BSH  
 CHECKED - JMG  
 DATE - 5/10/17

REVISIED -  
 REVISIED -  
 REVISIED -  
 REVISIED -

**STATE OF ILLINOIS  
 DEPARTMENT OF TRANSPORTATION**

**CROSS SECTIONS  
 EB I-290 MAINLINE STAGE 1C**

SCALE: 10:H 5:V SHEET 36 OF 40 SHEETS STA. 5144+50.00 TO STA. 5145+00.00

F.A.I. RTE.	SECTION	COUNTY	TOTAL SHEETS	SHEET NO.
90/94/290	2014-017B	COOK	814	672
CONTRACT NO. 60X76				
ILLINOIS FED. AID PROJECT				



DATE	
BY	
FINAL SURVEY	SURVEYED
NOTE BOOK	PLOTTED
NO.	TEMPLATE
	AREAS CHECKED

DATE	
BY	
ORIGINAL SURVEY	SURVEYED
NOTE BOOK	PLOTTED
NO.	TEMPLATE
	AREAS CHECKED



D160X76-sht-XS-IKE-STAGE1B.dgn	DESIGNED - MKW	REVISED -
USER NAME = vljanachione	DRAWN - BSH	REVISED -
PLOT SCALE = 20.0000' / in.	CHECKED - JMG	REVISED -
PLOT DATE = 5/9/2017	DATE - 5/10/17	REVISED -

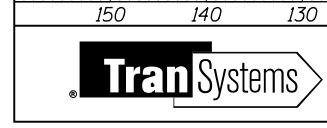
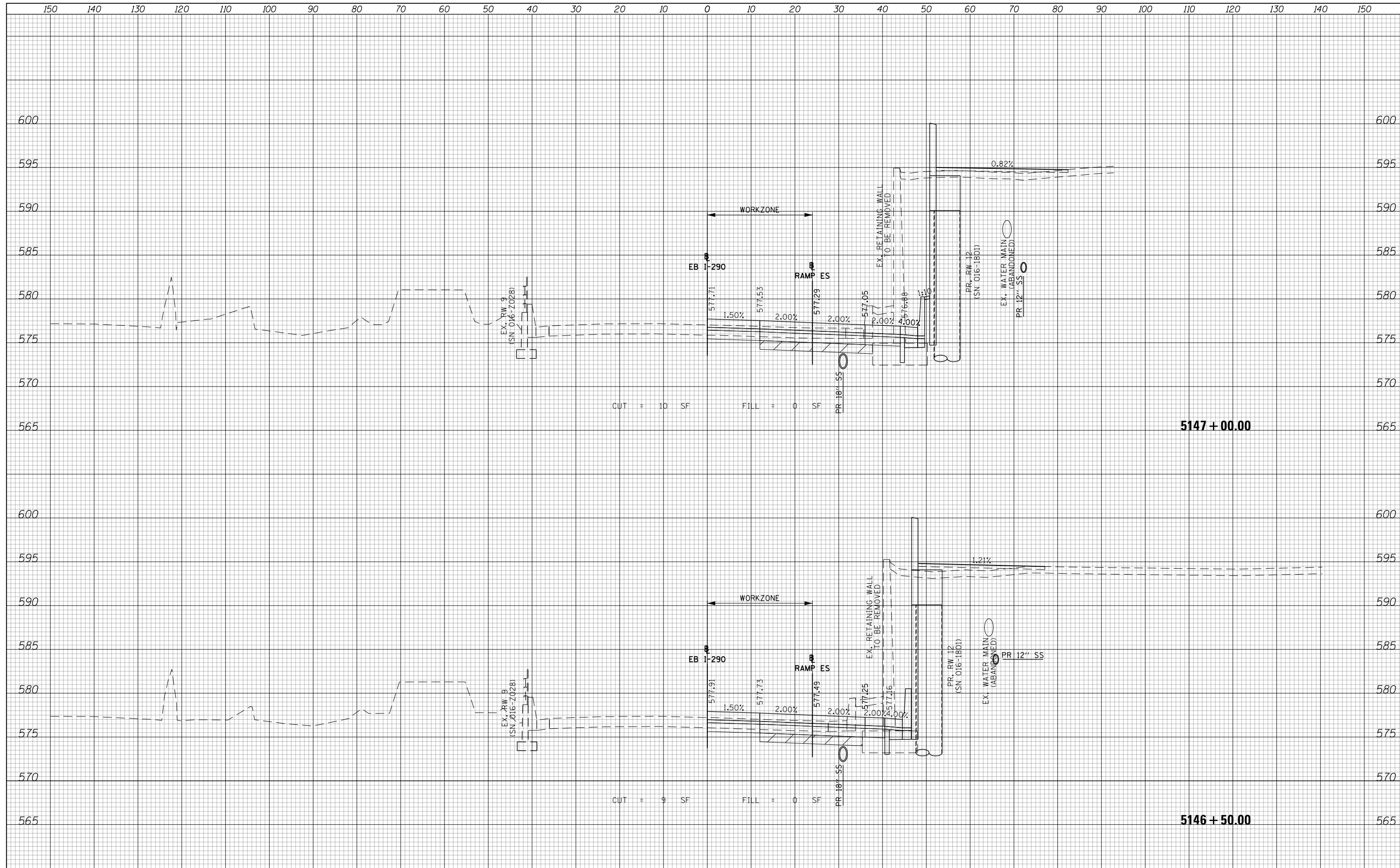
**STATE OF ILLINOIS  
DEPARTMENT OF TRANSPORTATION**

CROSS SECTIONS			
EB I-290 MAINLINE STAGE 1C			
SCALE: 10:H 5:V	SHEET 37 OF 40 SHEETS	STA. 5145+50.00	TO STA. 5146+00.00

F.A.I. RTE.	SECTION	COUNTY	TOTAL SHEETS	SHEET NO.
90/94/290	2014-017B	COOK	814	673
				CONTRACT NO. 60X76
ILLINOIS FED. AID PROJECT				

DATE	
BY	
FINAL SURVEY	SURVEYED
NOTE BOOK	PLOTTED
NO.	TEMPLATE
	AREAS
	CHECKED

DATE	
BY	
ORIGINAL SURVEY	SURVEYED
NOTE BOOK	PLOTTED
NO.	TEMPLATE
	AREAS
	CHECKED



D160X76-sht-XS-IKE-STAGE1B.dgn	DESIGNED - MKW	REVISED -
USER NAME = vljanachione	DRAWN - BSH	REVISED -
PLOT SCALE = 20.0000' / in.	CHECKED - JMG	REVISED -
PLOT DATE = 5/9/2017	DATE - 5/10/17	REVISED -

**STATE OF ILLINOIS  
DEPARTMENT OF TRANSPORTATION**

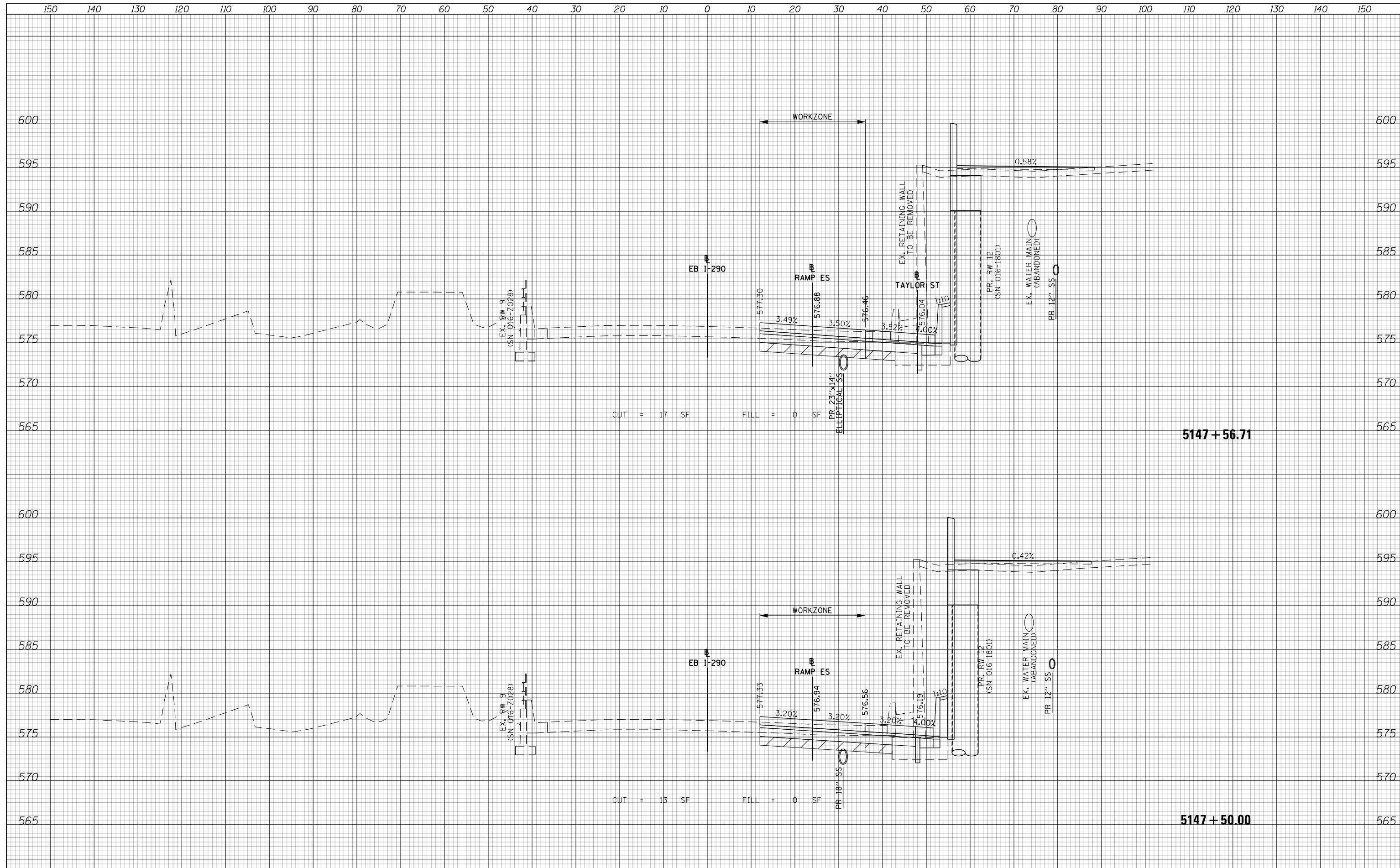
**CROSS SECTIONS  
EB I-290 MAINLINE STAGE 1C**

SCALE: 10:H 5:V    SHEET 38 OF 40 SHEETS    STA. 5146+50.00 TO STA. 5147+00.00

F.A.I. RTE.	SECTION	COUNTY	TOTAL SHEETS	SHEET NO.
90/94/290	2014-017B	COOK	814	674
CONTRACT NO. 60X76			ILLINOIS FED. AID PROJECT	

DATE	
BY	
FINAL SURVEY	SURVEYED
NOTE BOOK	PLOTTED
NO.	TEMPLATE
	AREAS CHECKED

DATE	
BY	
ORIGINAL SURVEY	SURVEYED
NOTE BOOK	PLOTTED
NO.	TEMPLATE
	AREAS CHECKED



150 140 130 120 110 100 90 80 70 60 50 40 30 20 10 0 10 20 30 40 50 60 70 80 90 100 110 120 130 140 150

600  
595  
590  
585  
580  
575  
570  
565

150 140 130 120 110 100 90 80 70 60 50 40 30 20 10 0 10 20 30 40 50 60 70 80 90 100 110 120 130 140 150

D160X76-sht-XS-IKE-STAGE1B.dgn	DESIGNED - MKW	REVISED -
USER NAME = vljanachione	DRAWN - BSH	REVISED -
PLOT SCALE = 20.0000' / in.	CHECKED - JMG	REVISED -
PLOT DATE = 5/9/2017	DATE - 5/10/17	REVISED -

**STATE OF ILLINOIS  
DEPARTMENT OF TRANSPORTATION**

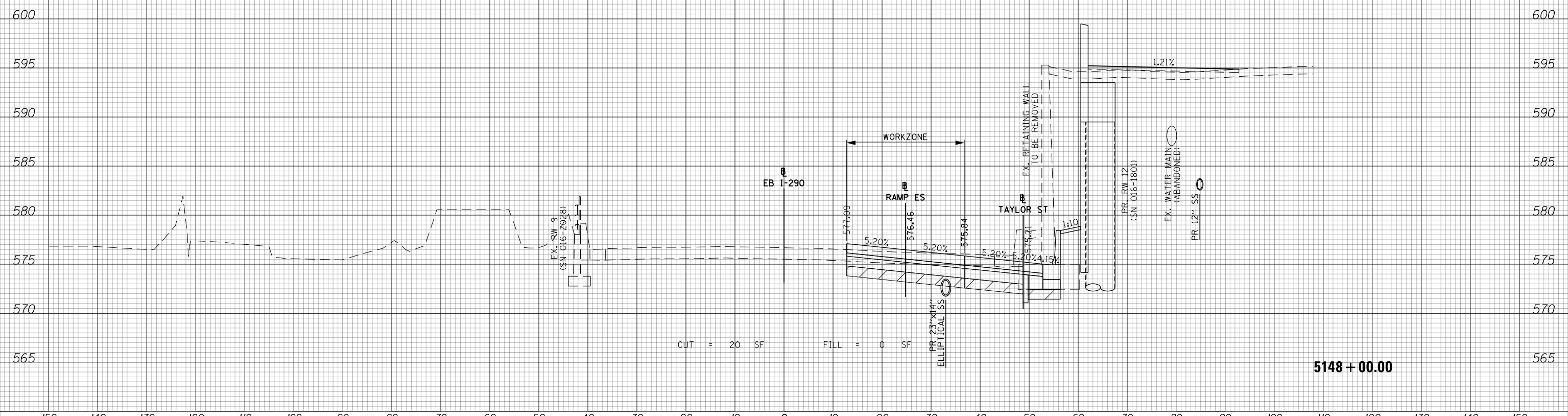
**CROSS SECTIONS  
EB I-290 MAINLINE STAGE 1C**  
SCALE: 10:H 5:V SHEET 39 OF 40 SHEETS STA. 5147+50.00 TO STA. 5147+56.71

F.A.I. RTE.	SECTION	COUNTY	TOTAL SHEETS	SHEET NO.
90/94/290	2014-017B	COOK	814	675
			CONTRACT NO. 60X76	
ILLINOIS FED. AID PROJECT				

150 140 130 120 110 100 90 80 70 60 50 40 30 20 10 0 10 20 30 40 50 60 70 80 90 100 110 120 130 140 150

DATE	
BY	
SURVEYED	
PLOTTED	
TEMPLATE	
AREAS	
CHECKED	
FINAL SURVEY	
NOTE BOOK	
NO.	

DATE	
BY	
SURVEYED	
PLOTTED	
TEMPLATE	
AREAS	
CHECKED	
ORIGINAL SURVEY	
NOTE BOOK	
NO.	



CUT = 20 SF FILL = 0 SF

5148 + 00.00



D160X76-sht-XS-IKE-STAGE1B.dgn	DESIGNED - MKW	REVISED -
USER NAME = vljanachione	DRAWN - BSH	REVISED -
PLOT SCALE = 20.0000' / in.	CHECKED - JMG	REVISED -
PLOT DATE = 5/9/2017	DATE - 5/10/17	REVISED -

**STATE OF ILLINOIS  
DEPARTMENT OF TRANSPORTATION**

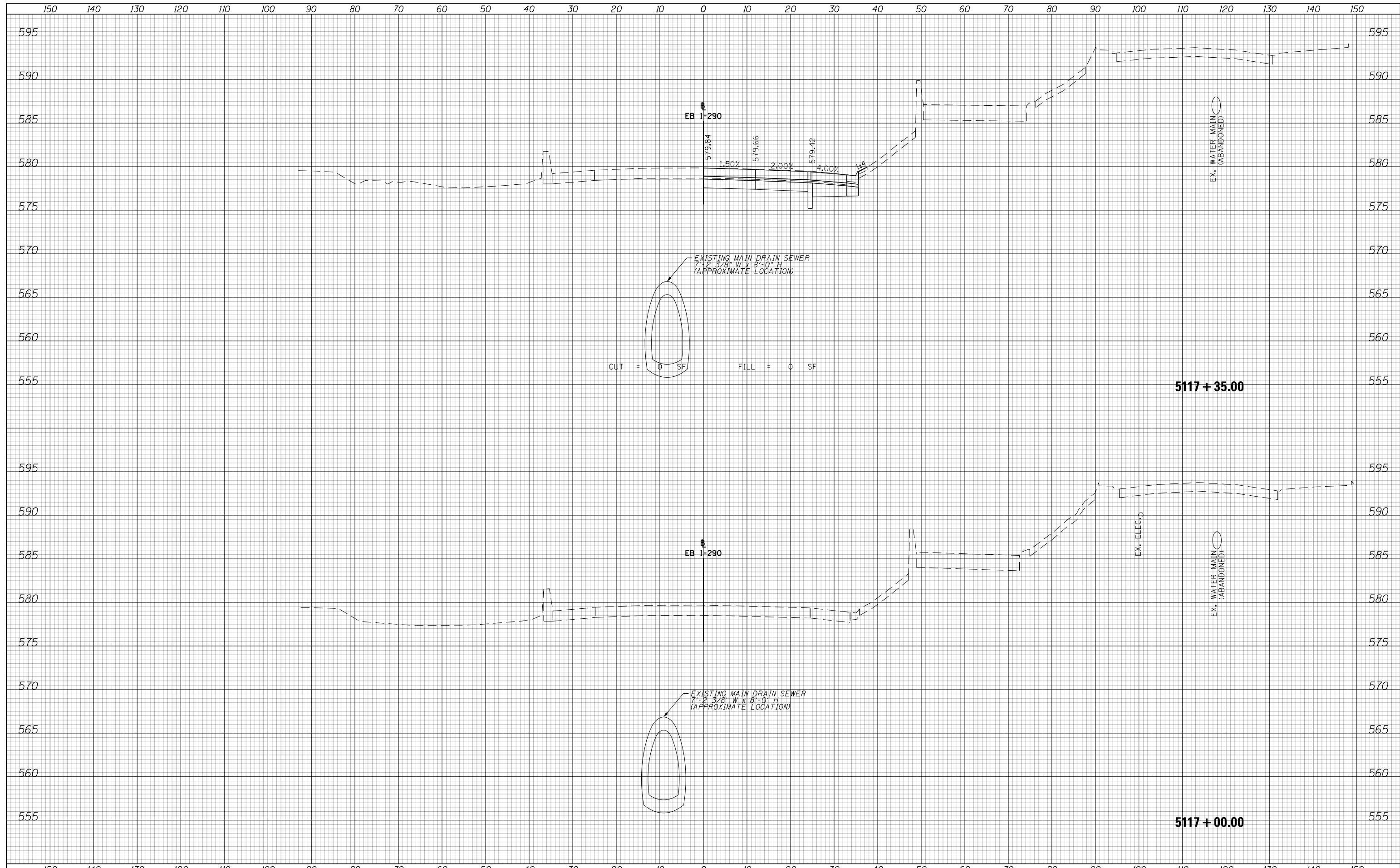
**CROSS SECTIONS  
EB I-290 MAINLINE STAGE 1C**

SCALE: 10:H 5:V SHEET 40 OF 40 SHEETS STA. 5148+00.00 TO STA. 5148+00.00

F.A.I. RTE.	SECTION	COUNTY	TOTAL SHEETS	SHEET NO.
90/94/290	2014-017B	COOK	814	676
CONTRACT NO. 60X76			ILLINOIS FED. AID PROJECT	

DATE	
BY	
SURVEYED	
PLOTTED	
TEMPLATE	
AREAS	
CHECKED	
FINAL SURVEY	
NOTE BOOK	
NO.	

DATE	
BY	
SURVEYED	
PLOTTED	
TEMPLATE	
AREAS	
CHECKED	
ORIGINAL SURVEY	
NOTE BOOK	
NO.	



D160X76-sht-XS-IKE-STAGE2.dgn	DESIGNED - MKW	REVISED -
USER NAME = v1janachione	DRAWN - BSH	REVISED -
PLOT SCALE = 20.0000' / in.	CHECKED - JMG	REVISED -
PLOT DATE = 5/9/2017	DATE - 5/10/17	REVISED -

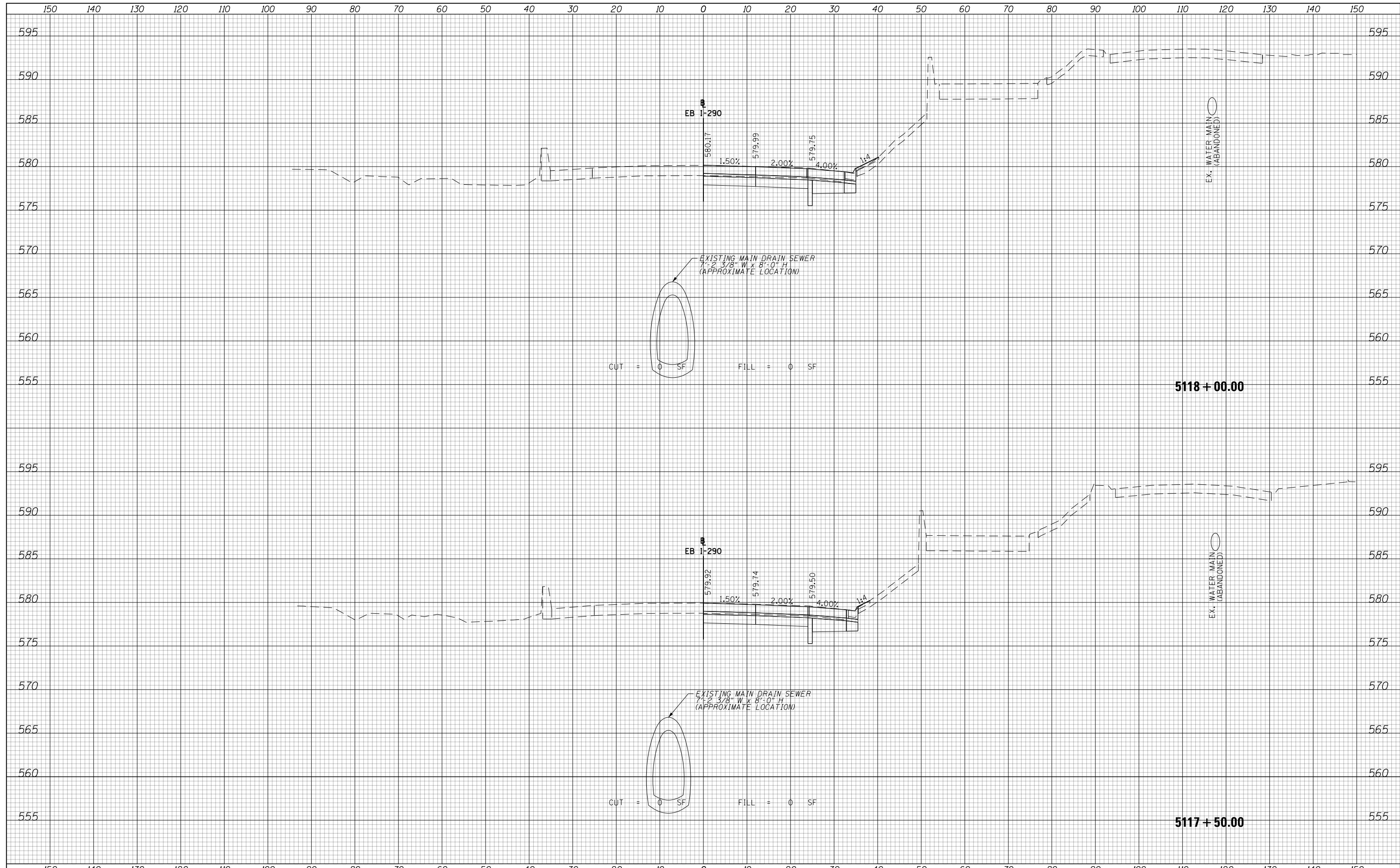
**STATE OF ILLINOIS  
DEPARTMENT OF TRANSPORTATION**

<b>CROSS SECTIONS EB I-290 MAINLINE STAGE 2</b>			
SCALE: 10:H 5:V	SHEET 1 OF 40 SHEETS	STA. 5117+00.00 TO STA. 5117+35.00	

F.A.I. RTE.	SECTION	COUNTY	TOTAL SHEETS	SHEET NO.
90/94/290	2014-017B	COOK	814	677
				CONTRACT NO. 60X76
ILLINOIS FED. AID PROJECT				

DATE	
BY	
SURVEYED	
PLOTTED	
TEMPLATE	
AREAS	
CHECKED	
FINAL SURVEY	
NOTE BOOK	
NO.	

DATE	
BY	
SURVEYED	
PLOTTED	
TEMPLATE	
AREAS	
CHECKED	
ORIGINAL SURVEY	
NOTE BOOK	
NO.	



D:\60x76-sht-XS-IKE-STAGE2.dgn	DESIGNED - MKW	REVISED -
USER NAME = vljanachione	DRAWN - BSH	REVISED -
PLOT SCALE = 20.0000' / in.	CHECKED - JMG	REVISED -
PLOT DATE = 5/9/2017	DATE - 5/10/17	REVISED -

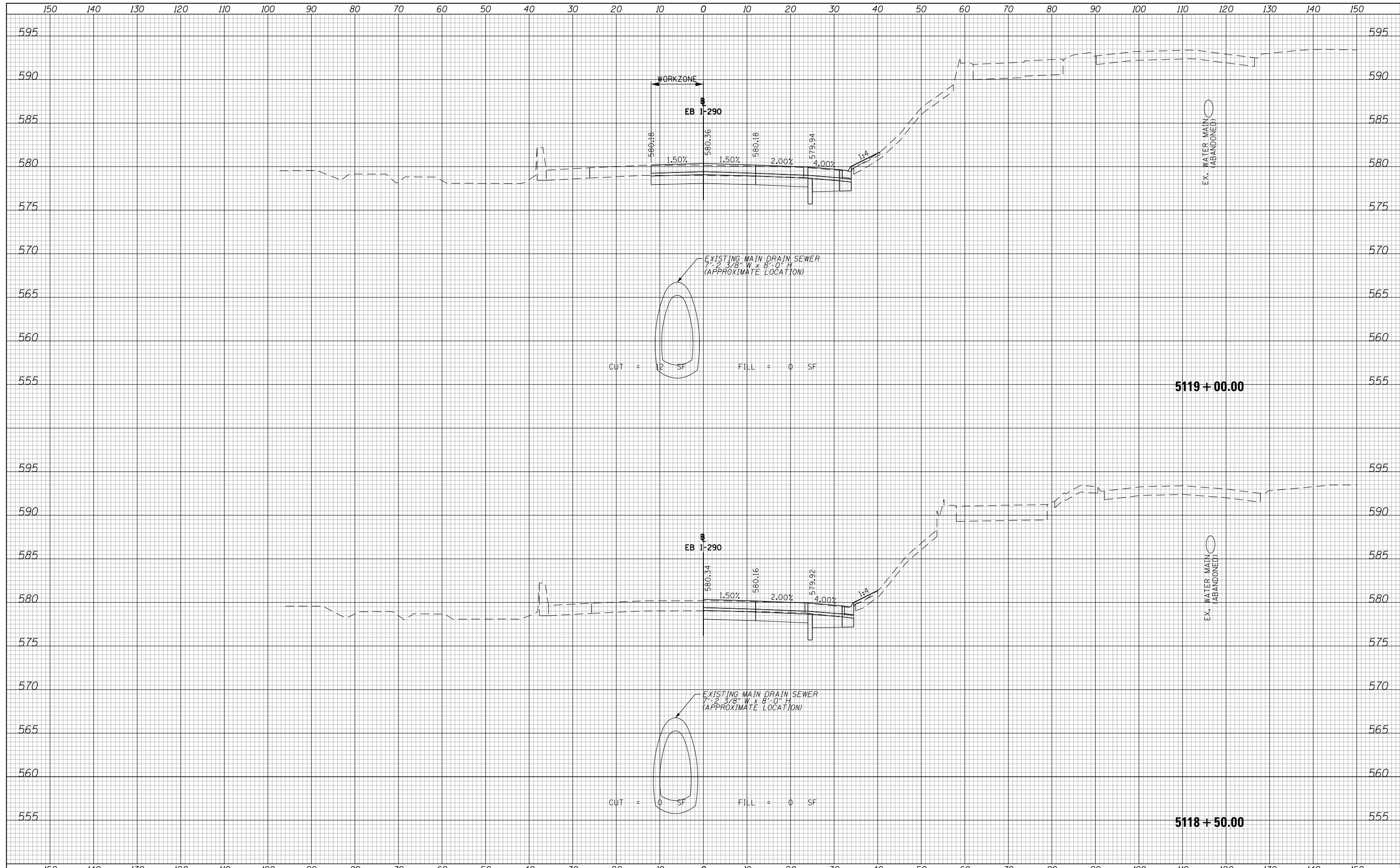
**STATE OF ILLINOIS  
DEPARTMENT OF TRANSPORTATION**

<b>CROSS SECTIONS EB I-290 MAINLINE STAGE 2</b>			
SCALE: 10:H 5:V	SHEET 2 OF 40 SHEETS	STA. 5117+50.00 TO STA. 5118+00.00	

F.A.I. RTE.	SECTION	COUNTY	TOTAL SHEETS	SHEET NO.
90/94/290	2014-017B	COOK	814	678
CONTRACT NO. 60X76				
ILLINOIS FED. AID PROJECT				

DATE	
BY	
SURVEYED	
PLOTTED	
TEMPLATE	
AREAS	
CHECKED	
FINAL SURVEY	
NOTE BOOK	
NO.	

DATE	
BY	
SURVEYED	
PLOTTED	
TEMPLATE	
AREAS	
CHECKED	
ORIGINAL SURVEY	
NOTE BOOK	
NO.	



D:\60x76-sht-XS-IKE-STAGE2.dgn	DESIGNED - MKW	REVISED -
USER NAME = v1janachione	DRAWN - BSH	REVISED -
PLOT SCALE = 20.0000' / in.	CHECKED - JMG	REVISED -
PLOT DATE = 5/9/2017	DATE - 5/10/17	REVISED -

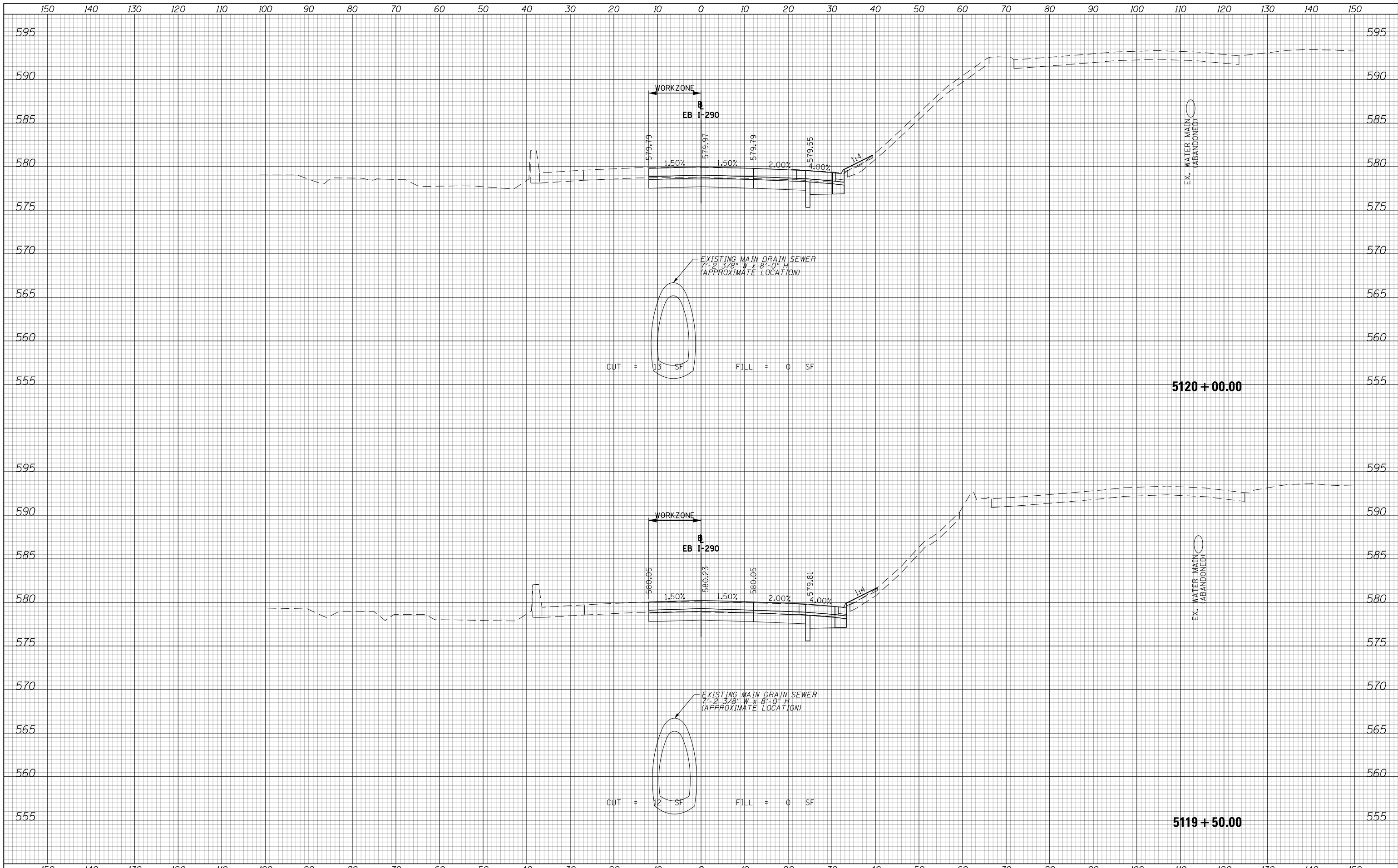
**STATE OF ILLINOIS  
DEPARTMENT OF TRANSPORTATION**

CROSS SECTIONS			
EB I-290 MAINLINE STAGE 2			
SCALE: 10:H 5:V	SHEET 3 OF 40 SHEETS	STA. 5118+50.00	TO STA. 5119+00.00

F.A.I. RTE.	SECTION	COUNTY	TOTAL SHEETS	SHEET NO.
90/94/290	2014-017B	COOK	814	679
CONTRACT NO. 60X76				
ILLINOIS FED. AID PROJECT				

DATE	
BY	
FINAL SURVEY	SURVEYED
NOTE BOOK	PLOTTED
NO.	TEMPLATE
	AREAS
	CHECKED

DATE	
BY	
ORIGINAL SURVEY	SURVEYED
NOTE BOOK	PLOTTED
NO.	TEMPLATE
	AREAS
	CHECKED



D160X76-sht-XS-IKE-STAGE2.dgn	DESIGNED - MKW	REVISED -
USER NAME = v1janachione	DRAWN - BSH	REVISED -
PLOT SCALE = 20.0000' / in.	CHECKED - JMG	REVISED -
PLOT DATE = 5/9/2017	DATE - 5/10/17	REVISED -

**STATE OF ILLINOIS  
DEPARTMENT OF TRANSPORTATION**

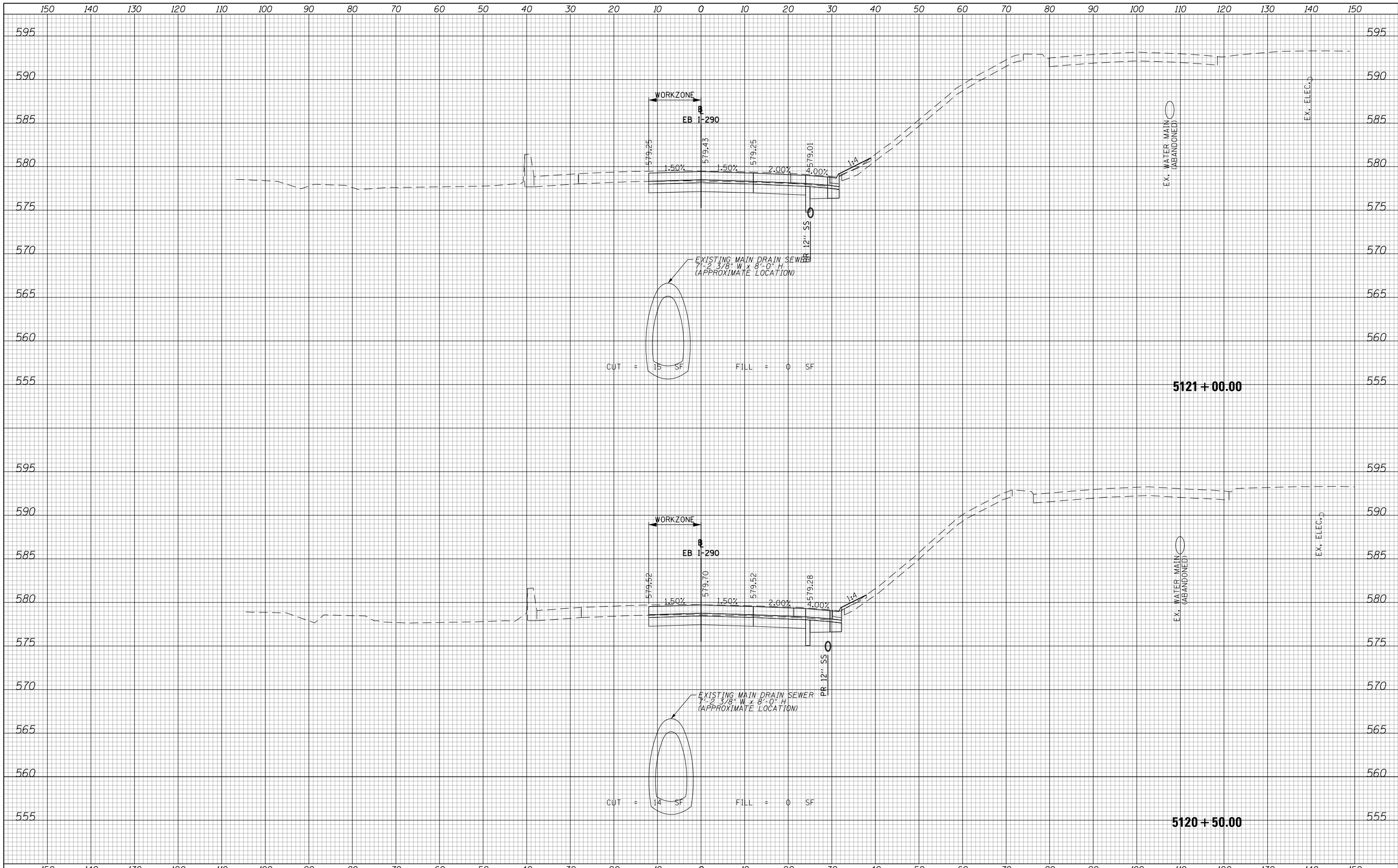
<b>CROSS SECTIONS</b>	
<b>EB I-290 MAINLINE STAGE 2</b>	
SCALE: 10:H 5:V	SHEET 4 OF 40 SHEETS
STA. 5119+50.00 TO STA. 5120+00.00	

F.A.I. RTE.	SECTION	COUNTY	TOTAL SHEETS	SHEET NO.
90/94/290	2014-017B	COOK	814	680
CONTRACT NO. 60X76				
ILLINOIS FED. AID PROJECT				



DATE	
BY	
FINAL SURVEY	SURVEYED
NOTE BOOK	PLOTTED
NO.	TEMPLATE
	AREAS
	CHECKED

DATE	
BY	
ORIGINAL SURVEY	SURVEYED
NOTE BOOK	PLOTTED
NO.	TEMPLATE
	AREAS
	CHECKED



D160X76-sht-XS-IKE-STAGE2.dgn	DESIGNED - MKW	REVISED -
USER NAME = v1janachione	DRAWN - BSH	REVISED -
PLOT SCALE = 20.0000' / in.	CHECKED - JMG	REVISED -
PLOT DATE = 5/9/2017	DATE - 5/10/17	REVISED -

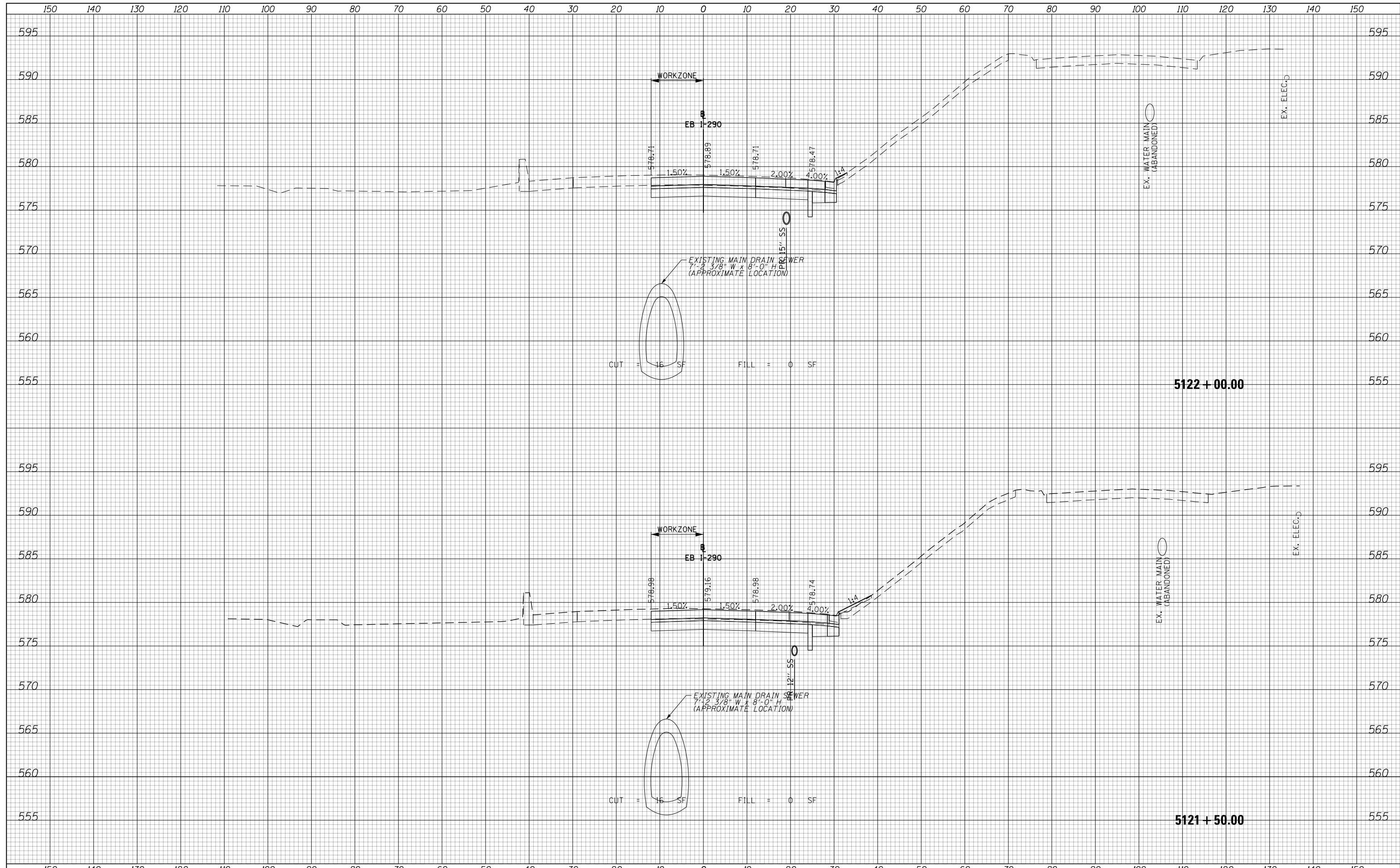
**STATE OF ILLINOIS  
DEPARTMENT OF TRANSPORTATION**

CROSS SECTIONS	
EB I-290 MAINLINE STAGE 2	
SCALE: 10:H 5:V	SHEET 5 OF 40 SHEETS
STA. 5120+50.00 TO STA. 5121+00.00	

F.A.I. RTE.	SECTION	COUNTY	TOTAL SHEETS	SHEET NO.
90/94/290	2014-017B	COOK	814	681
CONTRACT NO. 60X76				
ILLINOIS FED. AID PROJECT				

DATE	
BY	
SURVEYED	
PLOTTED	
TEMPLATE	
AREAS	
CHECKED	
FINAL SURVEY	
NOTE BOOK	
NO.	

DATE	
BY	
SURVEYED	
PLOTTED	
TEMPLATE	
AREAS	
CHECKED	
ORIGINAL SURVEY	
NOTE BOOK	
NO.	



D:\6076-sht-XS-IKE-STAGE2.dgn	DESIGNED - MKW	REVISED -
USER NAME = vljanachione	DRAWN - BSH	REVISED -
PLOT SCALE = 20.0000' / in.	CHECKED - JMG	REVISED -
PLOT DATE = 5/9/2017	DATE - 5/10/17	REVISED -

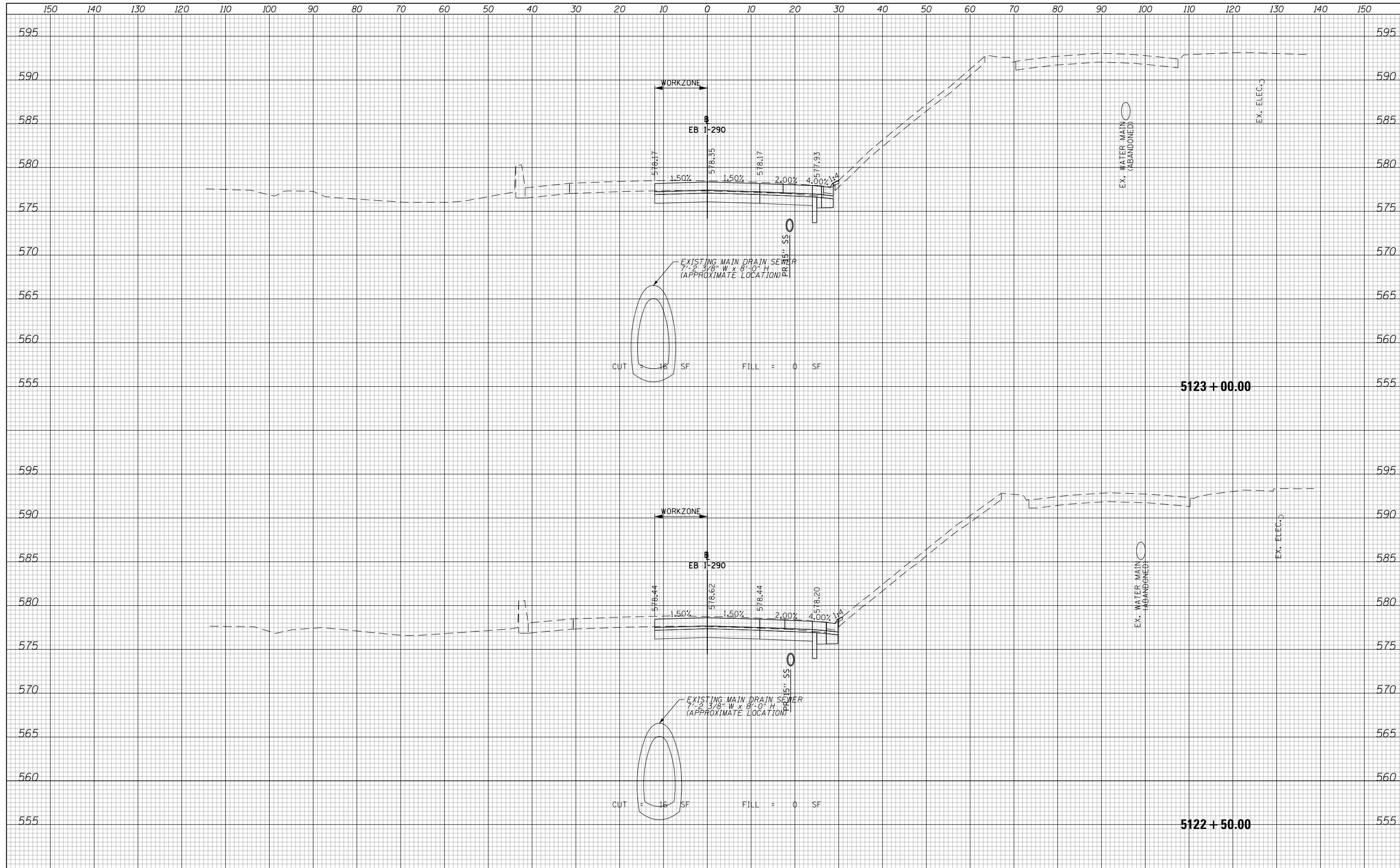
**STATE OF ILLINOIS  
DEPARTMENT OF TRANSPORTATION**

<b>CROSS SECTIONS EB I-290 MAINLINE STAGE 2</b>			
SCALE: 10:H 5:V	SHEET 6 OF 40 SHEETS	STA. 5121+50.00 TO STA. 5122+00.00	

F.A.I. RTE.	SECTION	COUNTY	TOTAL SHEETS	SHEET NO.
90/94/290	2014-017B	COOK	814	682
CONTRACT NO. 60X76				
ILLINOIS FED. AID PROJECT				

DATE	
BY	
FINAL SURVEY NO.	
SURVEYED PLOTTED TEMPLATE AREAS CHECKED	
NOTE BOOK NO.	

DATE	
BY	
ORIGINAL SURVEY NO.	
SURVEYED PLOTTED TEMPLATE AREAS CHECKED	
NOTE BOOK NO.	



150 140 130 120 110 100 90 80 70 60 50 40 30 20 10 0 10 20 30 40 50 60 70 80 90 100 110 120 130 140 150

595  
590  
585  
580  
575  
570  
565  
560  
555

150 140 130 120 110 100 90 80 70 60 50 40 30 20 10 0 10 20 30 40 50 60 70 80 90 100 110 120 130 140 150

595  
590  
585  
580  
575  
570  
565  
560  
555

D160X76-sht-XS-IKE-STAGE2.dgn	DESIGNED - MKW	REVISED -
USER NAME = v1janachione	DRAWN - BSH	REVISED -
PLOT SCALE = 20.0000' / in.	CHECKED - JMG	REVISED -
PLOT DATE = 5/9/2017	DATE - 5/10/17	REVISED -

**STATE OF ILLINOIS  
DEPARTMENT OF TRANSPORTATION**

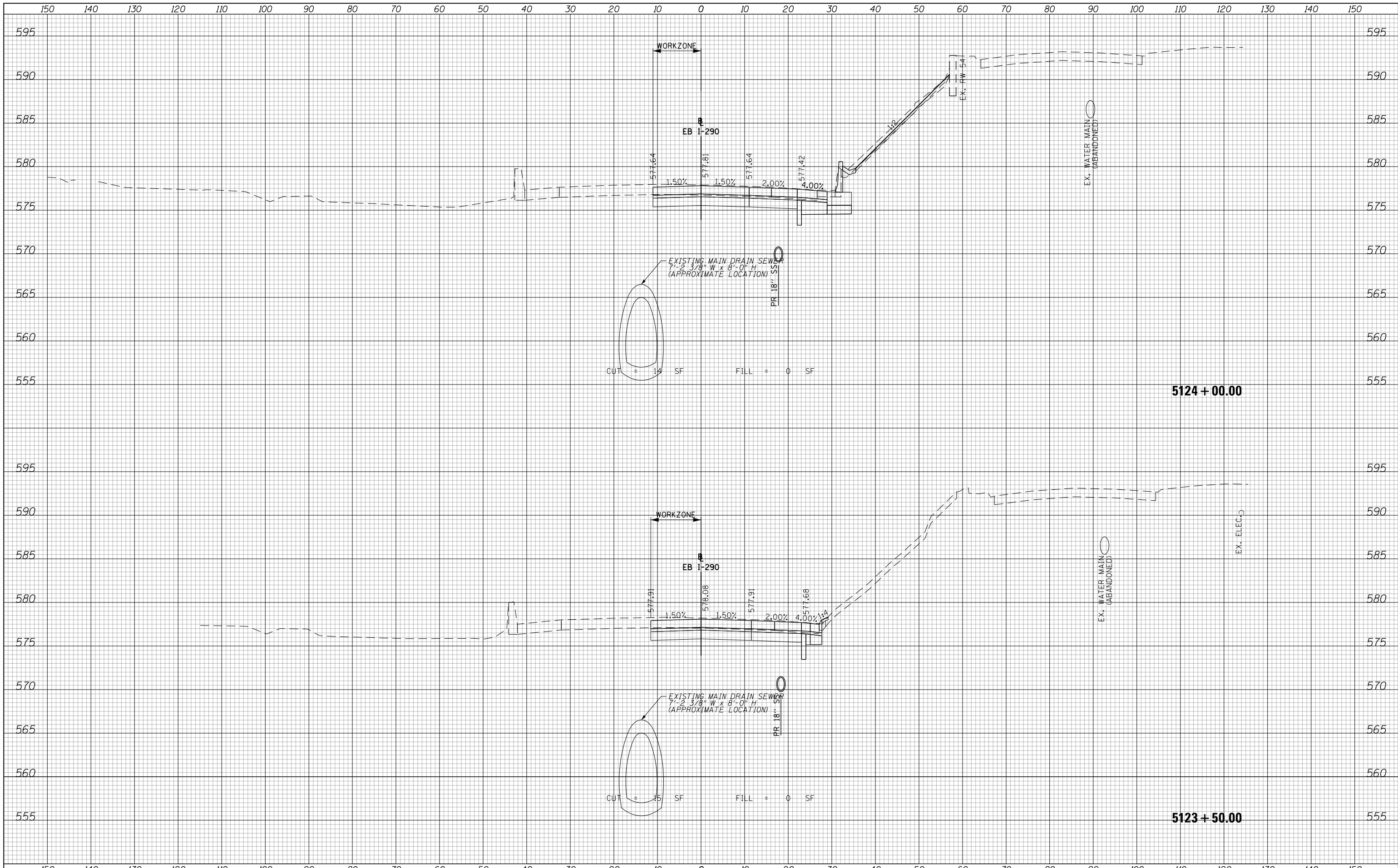
<b>CROSS SECTIONS EB I-290 MAINLINE STAGE 2</b>	
SCALE: 10'H 5'V	SHEET 7 OF 40 SHEETS
STA. 5122+50.00 TO STA. 5123+00.00	

F.A.I. RTE.	SECTION	COUNTY	TOTAL SHEETS	SHEET NO.
90/94/290	2014-017B	COOK	814	683
CONTRACT NO. 60X76				

ILLINOIS FED. AID PROJECT

DATE	
BY	
FINAL SURVEY	SURVEYED
NOTE BOOK	PLOTTED
NO.	TEMPLATE
	AREAS
	CHECKED

DATE	
BY	
ORIGINAL SURVEY	SURVEYED
NOTE BOOK	PLOTTED
NO.	TEMPLATE
	AREAS
	CHECKED



D160X76-sht-XS-IKE-STAGE2.dgn	DESIGNED - MKW	REVISED -
USER NAME = v1janachione	DRAWN - BSH	REVISED -
PLOT SCALE = 20.0000' / in.	CHECKED - JMG	REVISED -
PLOT DATE = 5/9/2017	DATE - 5/10/17	REVISED -

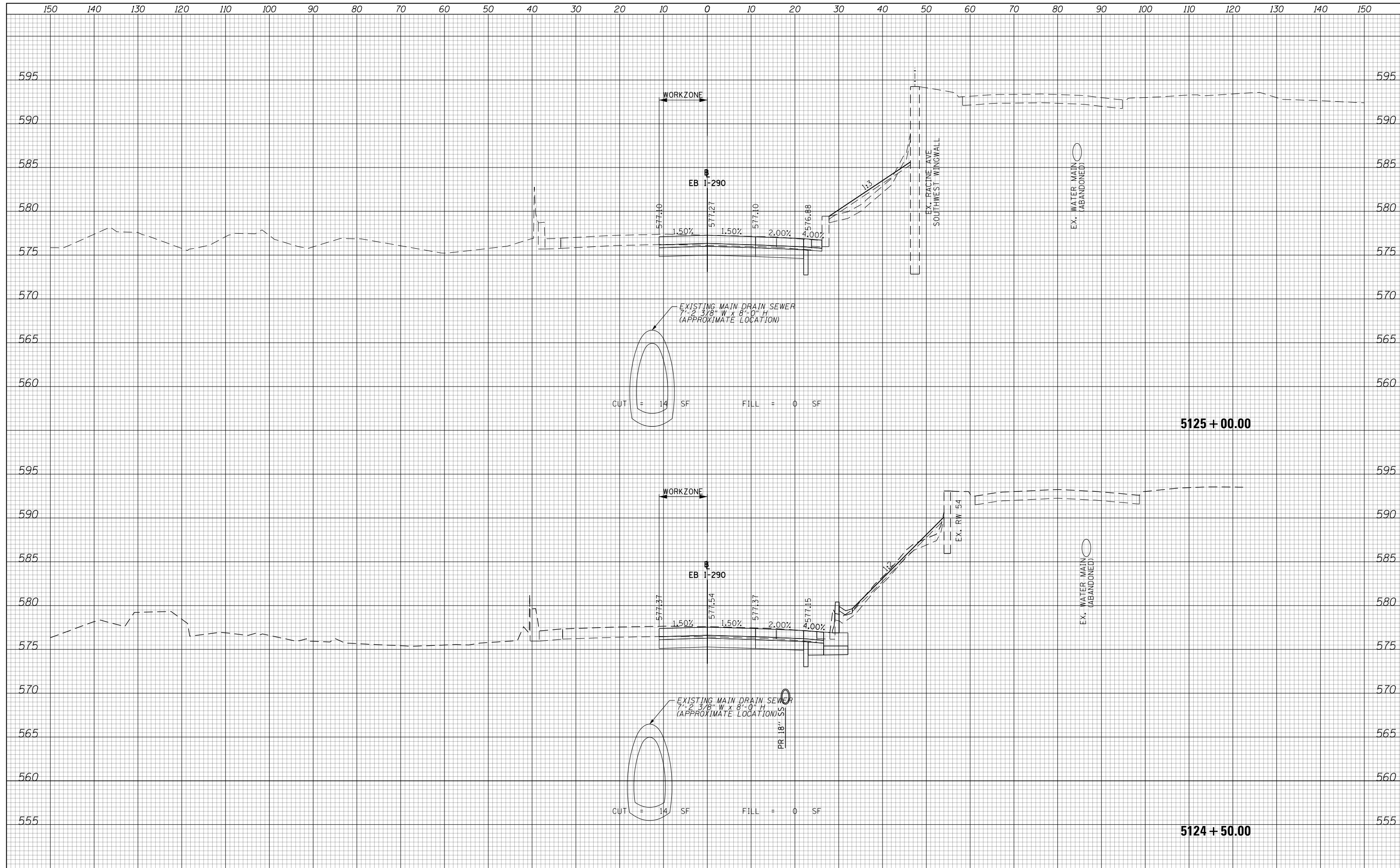
**STATE OF ILLINOIS  
DEPARTMENT OF TRANSPORTATION**

<b>CROSS SECTIONS</b>	
<b>EB I-290 MAINLINE STAGE 2</b>	
SCALE: 10'H 5'V	SHEET 8 OF 40 SHEETS
STA. 5123+50.00 TO STA. 5124+00.00	

F.A.I. RTE.	SECTION	COUNTY	TOTAL SHEETS	SHEET NO.
90/94/290	2014-017B	COOK	814	684
CONTRACT NO. 60X76				
ILLINOIS FED. AID PROJECT				

DATE	
BY	
FINAL SURVEY	SURVEYED
NOTE BOOK	PLOTTED
NO.	TEMPLATE
	AREAS CHECKED

DATE	
BY	
ORIGINAL SURVEY	SURVEYED
NOTE BOOK	PLOTTED
NO.	TEMPLATE
	AREAS CHECKED



D160X76-sh-t-XS-IKE-STAGE2.dgn  
 USER NAME = vljanachione  
 PLOT SCALE = 20.0000' / in.  
 PLOT DATE = 5/9/2017

DESIGNED - MKW  
 DRAWN - BSH  
 CHECKED - JMG  
 DATE - 5/10/17

REVISIED -  
 REVISIED -  
 REVISIED -  
 REVISIED -

**STATE OF ILLINOIS  
 DEPARTMENT OF TRANSPORTATION**

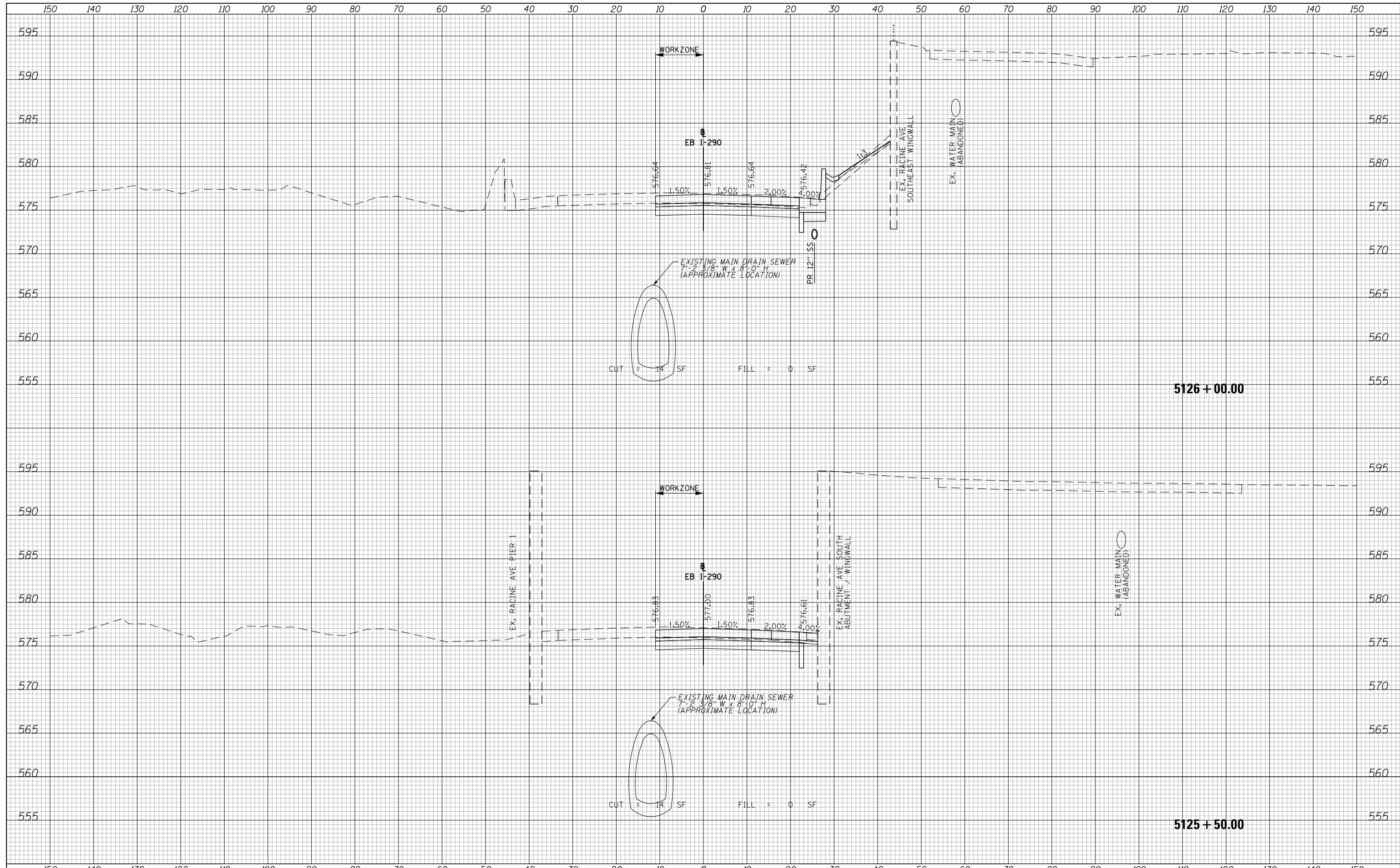
**CROSS SECTIONS  
 EB I-290 MAINLINE STAGE 2**  
 SCALE: 10'H 5'V SHEET 9 OF 40 SHEETS STA. 5124+50.00 TO STA. 5125+00.00

F.A.I. RTE.	SECTION	COUNTY	TOTAL SHEETS	SHEET NO.
90/94/290	2014-017B	COOK	814	685
CONTRACT NO. 60X76				

ILLINOIS FED. AID PROJECT

DATE	
BY	
SURVEYED	
PLOTTED	
TEMPLATE	
AREAS	
CHECKED	
FINAL SURVEY	
NOTE BOOK	
NO.	

DATE	
BY	
SURVEYED	
PLOTTED	
TEMPLATE	
AREAS	
CHECKED	
ORIGINAL SURVEY	
NOTE BOOK	
NO.	



D160X76-sht-XS-IKE-STAGE2.dgn	DESIGNED - MKW	REVISED -
USER NAME = vljanachione	DRAWN - BSH	REVISED -
PLOT SCALE = 20.0000' / in.	CHECKED - JMG	REVISED -
PLOT DATE = 5/9/2017	DATE - 5/10/17	REVISED -

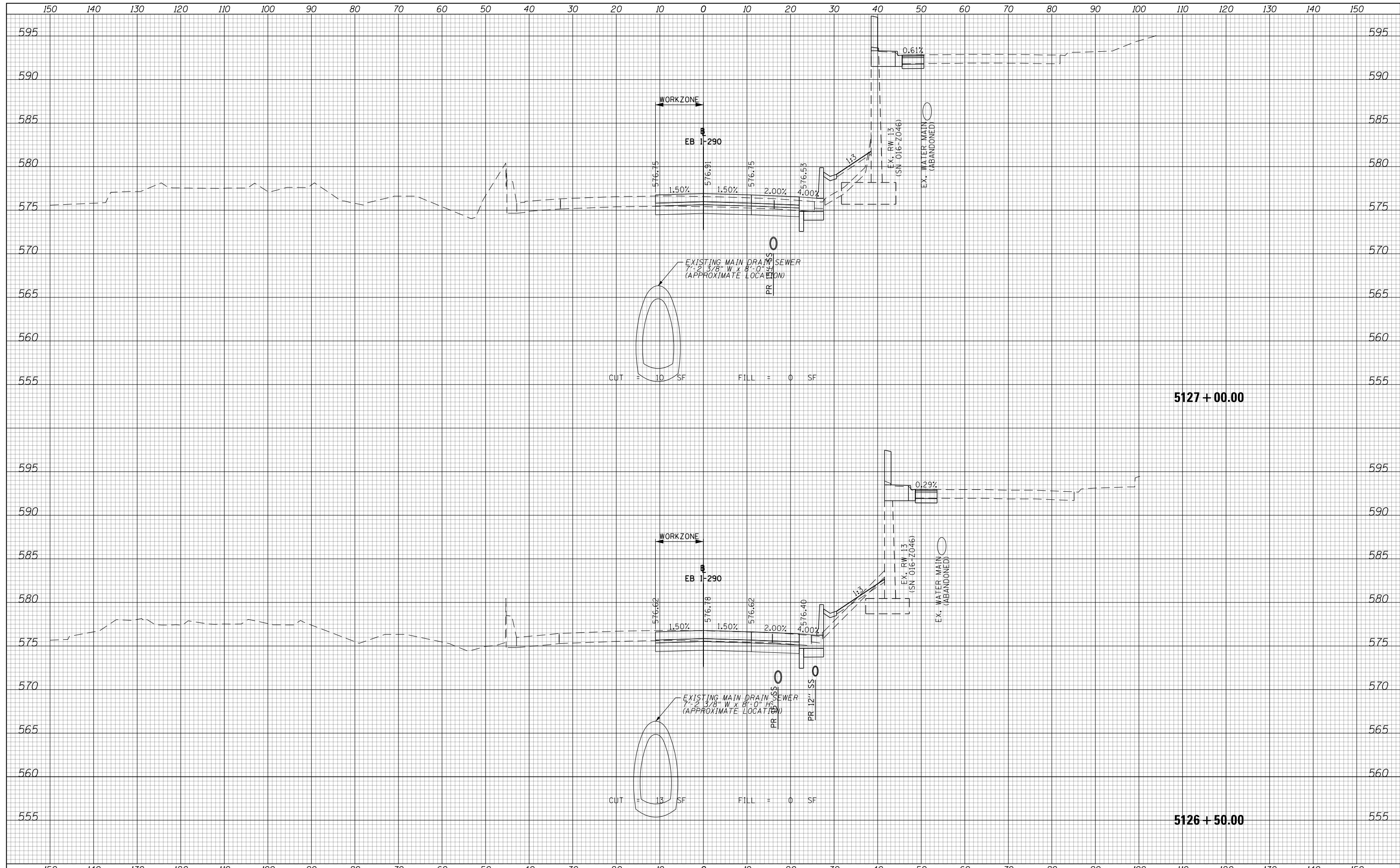
**STATE OF ILLINOIS  
DEPARTMENT OF TRANSPORTATION**

<b>CROSS SECTIONS</b>			
<b>EB I-290 MAINLINE STAGE 2</b>			
SCALE: 10H 5V	SHEET 10 OF 40 SHEETS	STA. 5125+50.00	TO STA. 5126+00.00

F.A.I. RTE.	SECTION	COUNTY	TOTAL SHEETS	SHEET NO.
90/94/290	2014-017B	COOK	814	686
CONTRACT NO. 60X76				
ILLINOIS FED. AID PROJECT				

DATE	
BY	
SURVEYED	
PLOTTED	
TEMPLATE	
AREAS	
CHECKED	
FINAL SURVEY	
NOTE BOOK	
NO.	

DATE	
BY	
SURVEYED	
PLOTTED	
TEMPLATE	
AREAS	
CHECKED	
ORIGINAL SURVEY	
NOTE BOOK	
NO.	



D:\60x76-sht-XS-IKE-STAGE2.dgn	DESIGNED - MKW	REVISED -
USER NAME = v1janachione	DRAWN - BSH	REVISED -
PLOT SCALE = 20.0000' / in.	CHECKED - JMG	REVISED -
PLOT DATE = 5/9/2017	DATE - 5/10/17	REVISED -

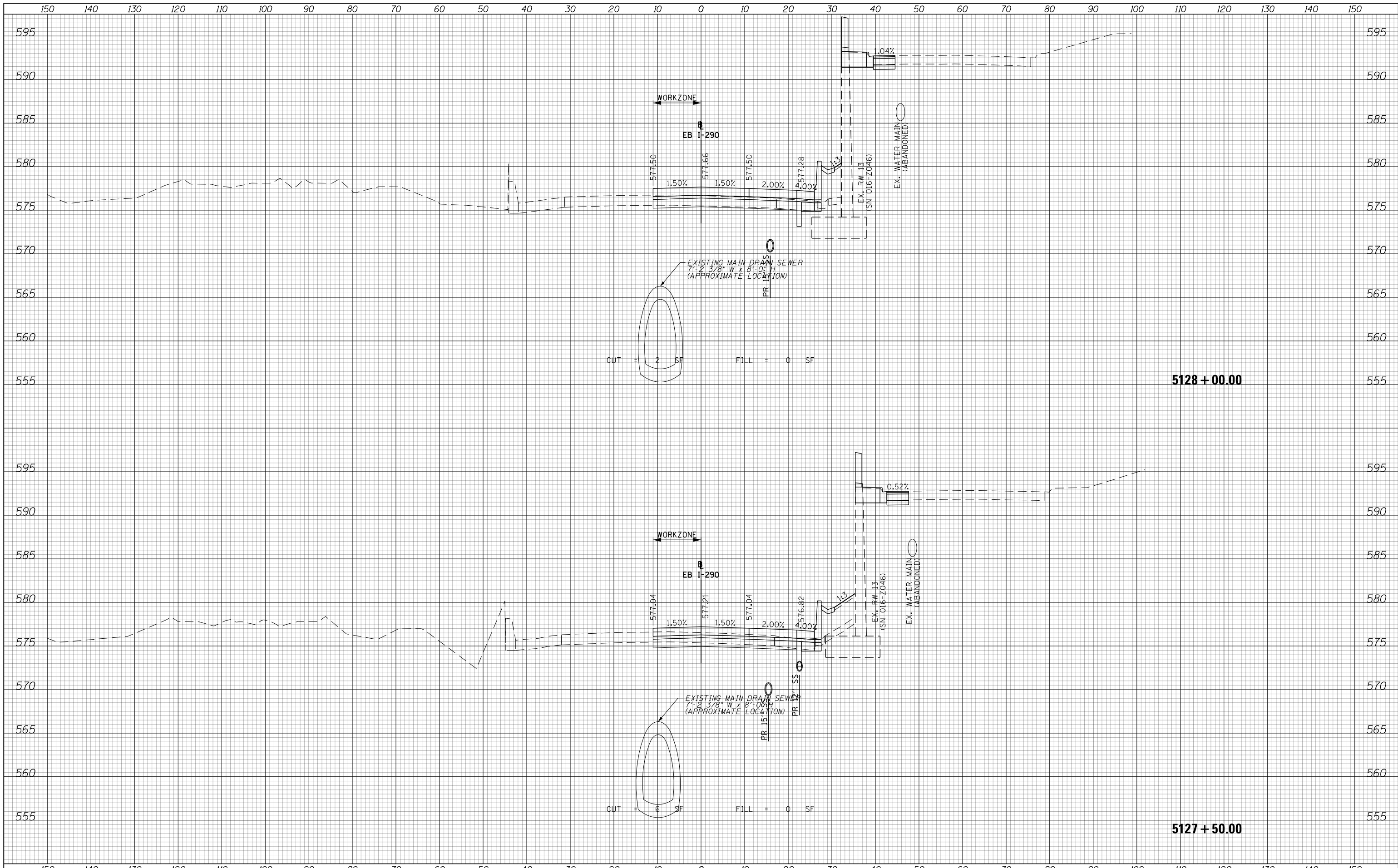
**STATE OF ILLINOIS  
DEPARTMENT OF TRANSPORTATION**

<b>CROSS SECTIONS EB I-290 MAINLINE STAGE 2</b>			
SCALE: 10:H 5:V	SHEET 11 OF 40 SHEETS	STA. 5126+50.00 TO STA. 5127+00.00	

F.A.I. RTE.	SECTION	COUNTY	TOTAL SHEETS	SHEET NO.
90/94/290	2014-017B	COOK	814	687
CONTRACT NO. 60X76				
ILLINOIS FED. AID PROJECT				

DATE	
BY	
FINAL SURVEY	SURVEYED
NOTE BOOK	PLOTTED
NO.	TEMPLATE
	AREAS CHECKED

DATE	
BY	
ORIGINAL SURVEY	SURVEYED
NOTE BOOK	PLOTTED
NO.	TEMPLATE
	AREAS CHECKED



D:\60776-sht-XS-IKE-STAGE2.dgn	DESIGNED - MKW	REVISED -
USER NAME = v1janachione	DRAWN - BSH	REVISED -
PLOT SCALE = 20.0000' / in.	CHECKED - JMG	REVISED -
PLOT DATE = 5/9/2017	DATE - 5/10/17	REVISED -

**STATE OF ILLINOIS  
DEPARTMENT OF TRANSPORTATION**

**CROSS SECTIONS  
EB I-290 MAINLINE STAGE 2**

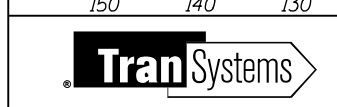
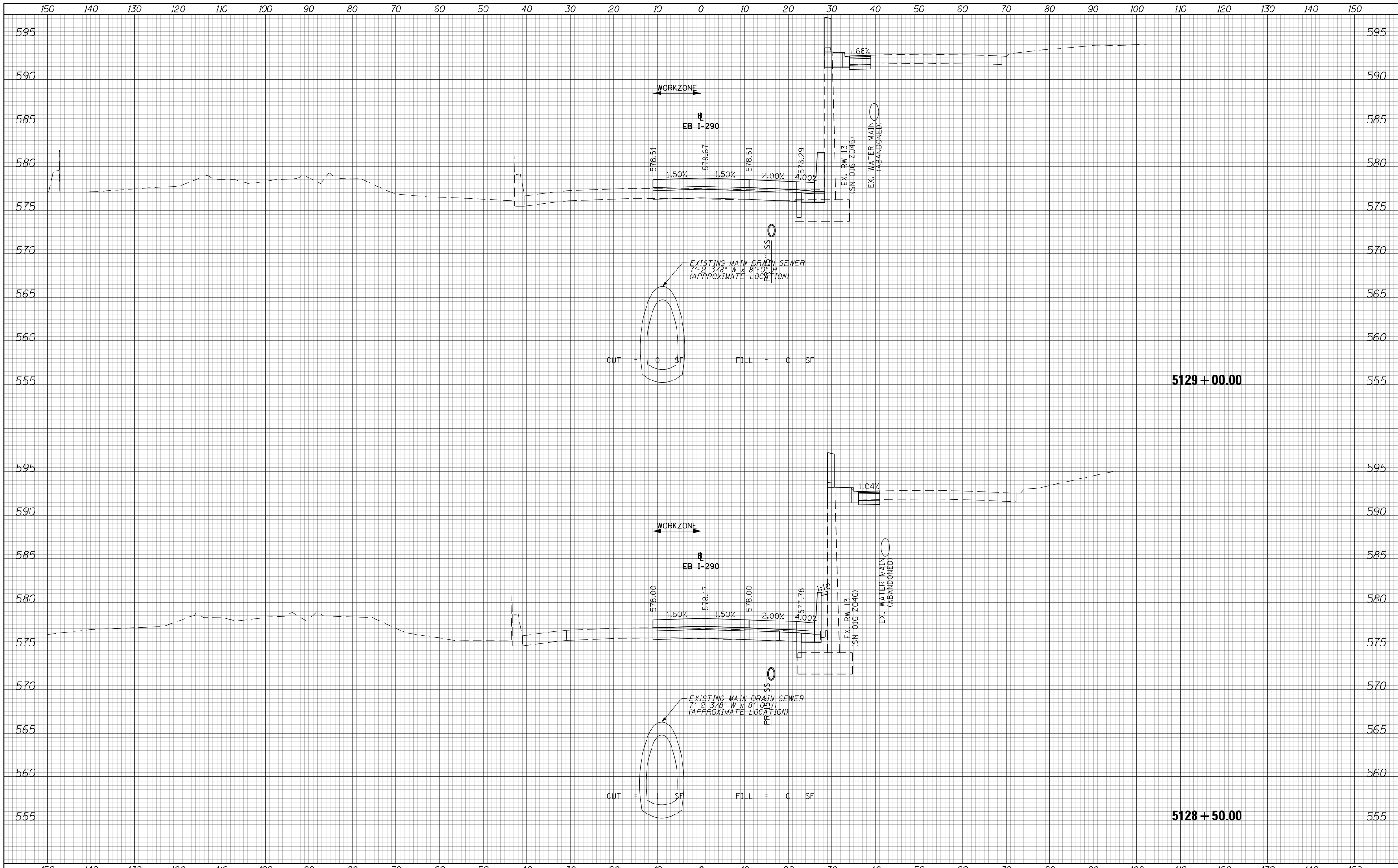
SCALE: 10:H 5:V    SHEET 12 OF 40 SHEETS    STA. 5127+50.00 TO STA. 5128+00.00

F.A.I. RTE.	SECTION	COUNTY	TOTAL SHEETS	SHEET NO.
90/94/290	2014-017B	COOK	814	688
				CONTRACT NO. 60X76
ILLINOIS FED. AID PROJECT				



DATE	
BY	
SURVEYED	
PLOTTED	
TEMPLATE	
AREAS	
CHECKED	
FINAL SURVEY	
NOTE BOOK	
NO.	

DATE	
BY	
SURVEYED	
PLOTTED	
TEMPLATE	
AREAS	
CHECKED	
ORIGINAL SURVEY	
NOTE BOOK	
NO.	



D160X76-sht-XS-IKE-STAGE2.dgn	DESIGNED - MKW	REVISED -
USER NAME = vljanachione	DRAWN - BSH	REVISED -
PLOT SCALE = 20.0000' / in.	CHECKED - JMG	REVISED -
PLOT DATE = 5/9/2017	DATE - 5/10/17	REVISED -

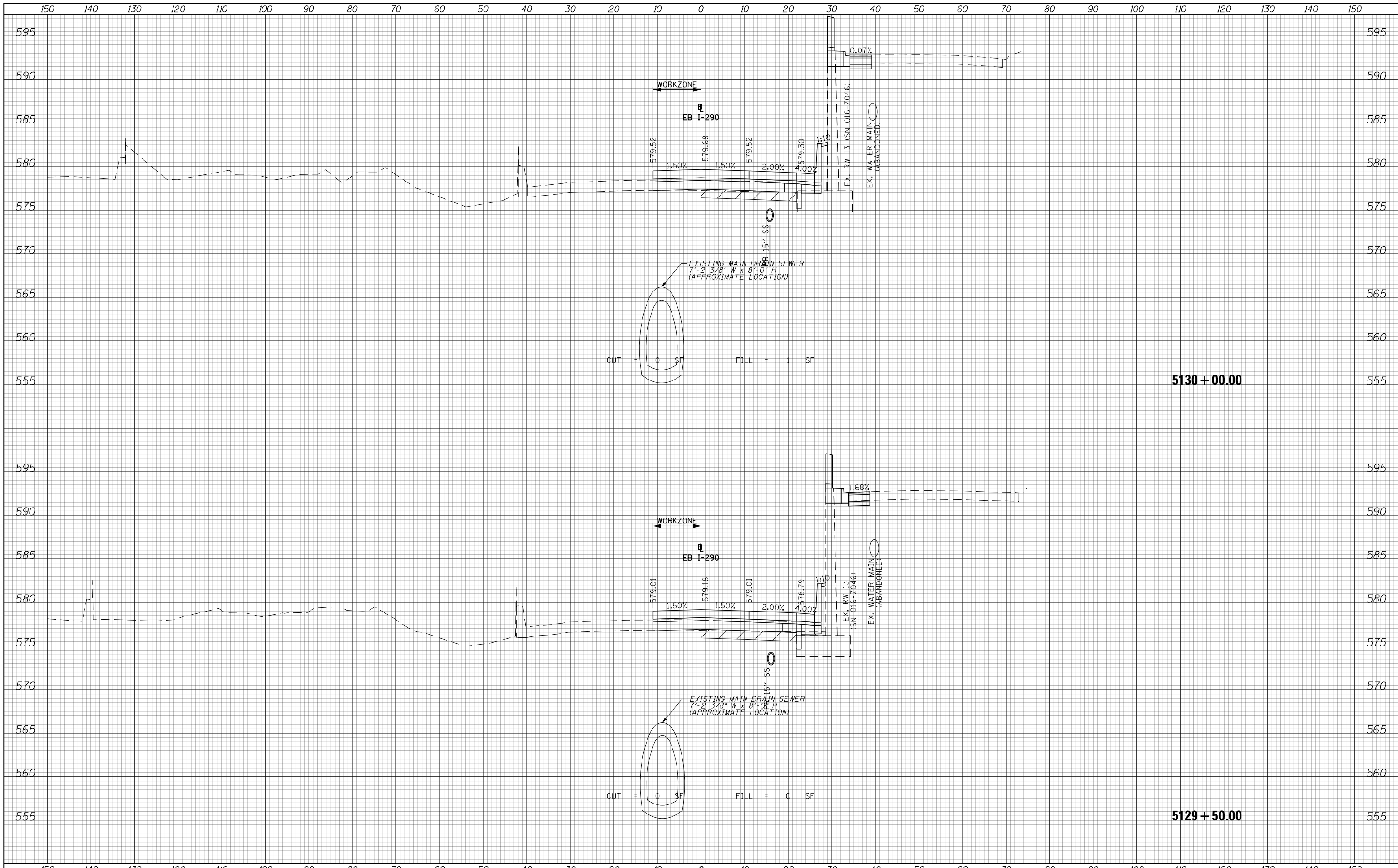
**STATE OF ILLINOIS  
DEPARTMENT OF TRANSPORTATION**

<b>CROSS SECTIONS EB I-290 MAINLINE STAGE 2</b>			
SCALE: 10:H 5:V	SHEET 13 OF 40 SHEETS	STA. 5128+50.00 TO STA. 5129+00.00	

F.A.I. RTE.	SECTION	COUNTY	TOTAL SHEETS	SHEET NO.
90/94/290	2014-017B	COOK	814	689
				CONTRACT NO. 60X76
ILLINOIS FED. AID PROJECT				

DATE	
BY	
FINAL SURVEY	
SURVEYED	
PLOTTED	
TEMPLATE	
AREAS	
AREAS	
CHECKED	
NO.	

DATE	
BY	
ORIGINAL SURVEY	
SURVEYED	
PLOTTED	
TEMPLATE	
AREAS	
AREAS	
CHECKED	
NO.	



CUT = 0 SF      FILL = 1 SF

CUT = 0 SF      FILL = 0 SF

5130 + 00.00

5129 + 50.00



D:\160x76-sht-XS-IKE-STAGE2.dgn	DESIGNED - MKW	REVISED -
USER NAME = v1janachione	DRAWN - BSH	REVISED -
PLOT SCALE = 20.0000' / in.	CHECKED - JMG	REVISED -
PLOT DATE = 5/9/2017	DATE - 5/10/17	REVISED -

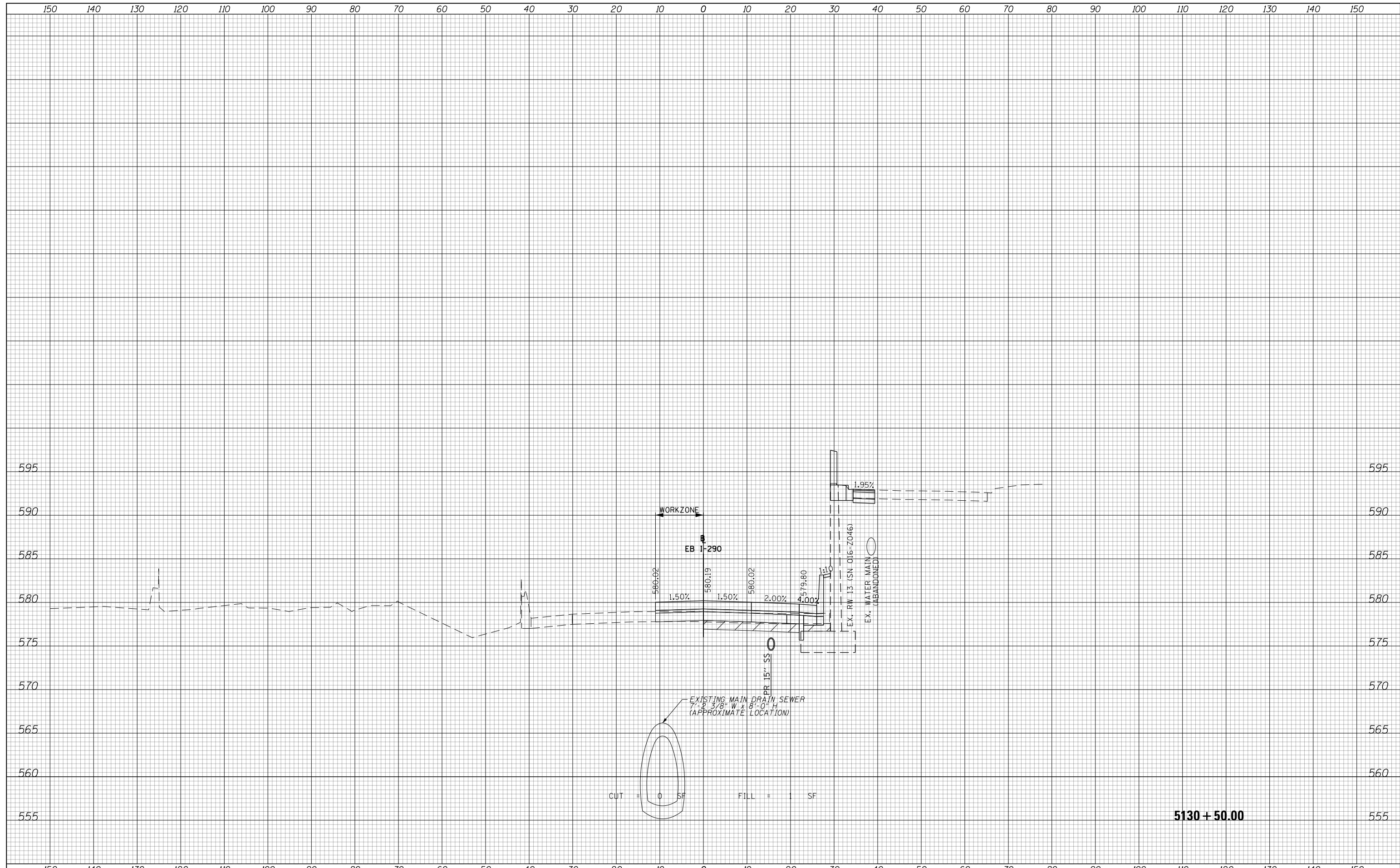
**STATE OF ILLINOIS  
DEPARTMENT OF TRANSPORTATION**

<b>CROSS SECTIONS</b>	
<b>EB I-290 MAINLINE STAGE 2</b>	
SCALE: 10:H 5:V	SHEET 14 OF 40 SHEETS
STA. 5129+50.00 TO STA. 5130+00.00	

F.A.I. RTE.	SECTION	COUNTY	TOTAL SHEETS	SHEET NO.
90/94/290	2014-017B	COOK	814	690
CONTRACT NO. 60X76				
ILLINOIS FED. AID PROJECT				

DATE	
BY	
SURVEYED	
PLOTTED	
TEMPLATE	
AREAS	
CHECKED	
FINAL SURVEY	
NOTE BOOK	
NO.	

DATE	
BY	
SURVEYED	
PLOTTED	
TEMPLATE	
AREAS	
CHECKED	
ORIGINAL SURVEY	
NOTE BOOK	
NO.	



150 140 130 120 110 100 90 80 70 60 50 40 30 20 10 0 10 20 30 40 50 60 70 80 90 100 110 120 130 140 150



D160X76-sht-XS-IKE-STAGE2.dgn	DESIGNED - MKW	REVISED -
USER NAME = vljanachione	DRAWN - BSH	REVISED -
PLOT SCALE = 20.0000' / in.	CHECKED - JMG	REVISED -
PLOT DATE = 5/9/2017	DATE - 5/10/17	REVISED -

**STATE OF ILLINOIS  
DEPARTMENT OF TRANSPORTATION**

<b>CROSS SECTIONS</b>			
<b>EB I-290 MAINLINE STAGE 2</b>			
SCALE: 10:H 5:V	SHEET 15 OF 40 SHEETS	STA. 5130+50.00 TO STA. 5130+50.00	

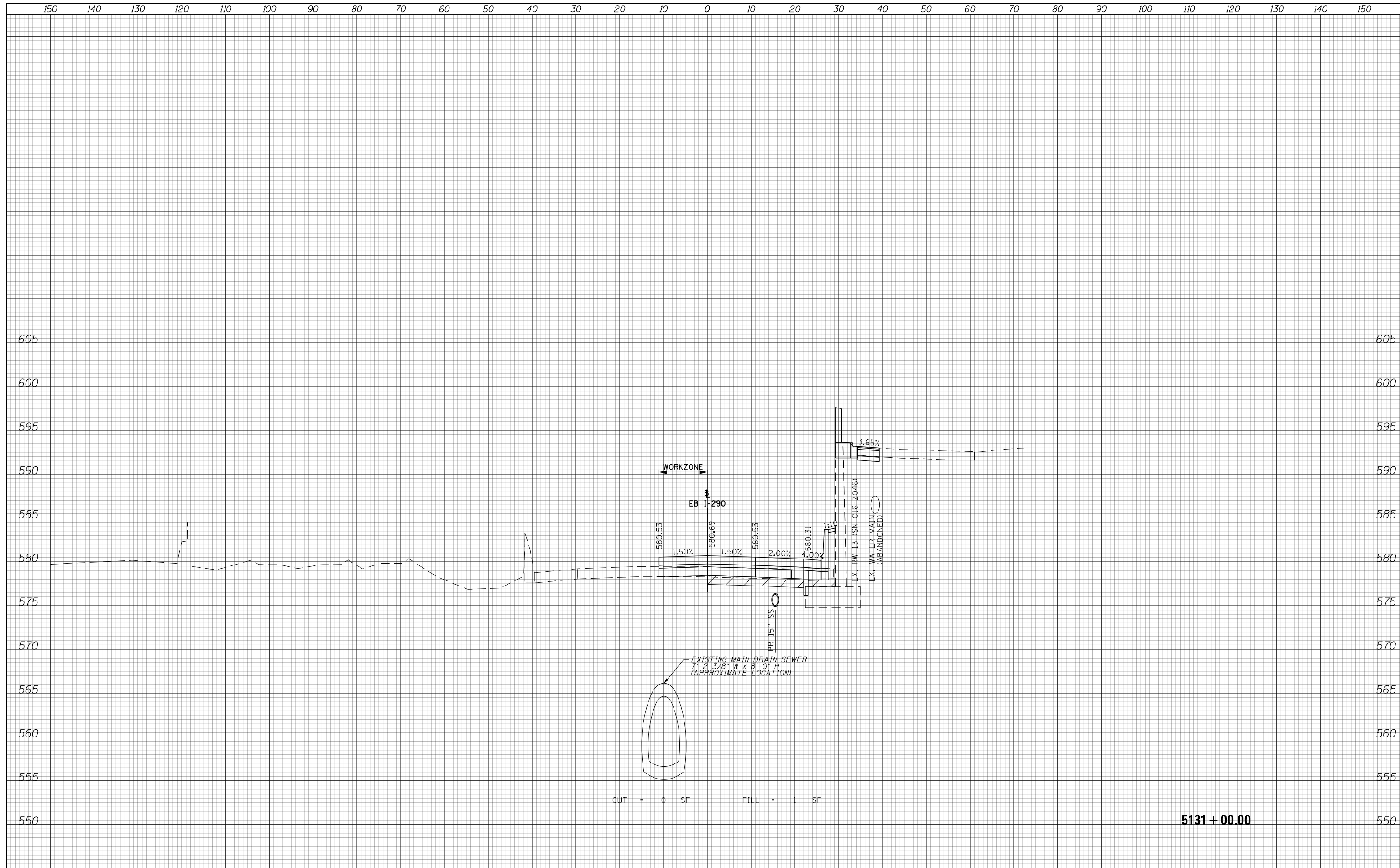
F.A.I. RTE.	SECTION	COUNTY	TOTAL SHEETS	SHEET NO.
90/94/290	2014-017B	COOK	814	691
CONTRACT NO. 60X76				
ILLINOIS FED. AID PROJECT				

**5130 + 50.00**

CUT = 0 SF FILL = 1 SF

DATE	
BY	
SURVEYED	
PLOTTED	
TEMPLATE	
AREAS	
CHECKED	
FINAL SURVEY	
NOTE BOOK	
NO.	

DATE	
BY	
SURVEYED	
PLOTTED	
TEMPLATE	
AREAS	
CHECKED	
ORIGINAL SURVEY	
NOTE BOOK	
NO.	



CUT = 0 SF      FILL = 1 SF

5131 + 00.00



D160X76-sht-XS-IKE-STAGE2.dgn	DESIGNED - MKW	REVISED -
USER NAME = vljanachione	DRAWN - BSH	REVISED -
PLOT SCALE = 20.0000' / in.	CHECKED - JMG	REVISED -
PLOT DATE = 5/9/2017	DATE - 5/10/17	REVISED -

**STATE OF ILLINOIS**  
**DEPARTMENT OF TRANSPORTATION**

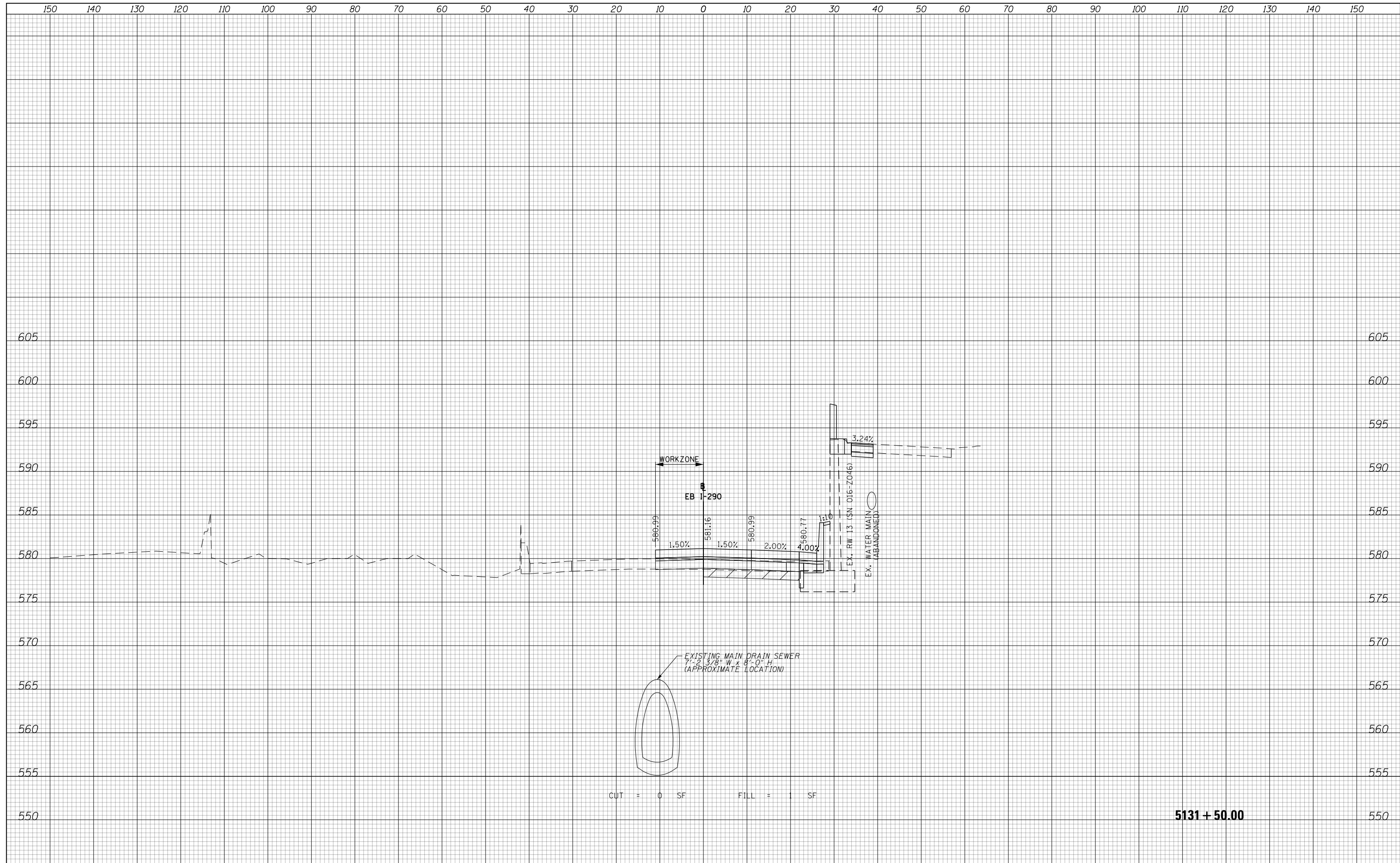
**CROSS SECTIONS**  
**EB I-290 MAINLINE STAGE 2**

SCALE: 10:H 5:V      SHEET 16 OF 40 SHEETS      STA. 5131+00.00 TO STA. 5131+00.00

F.A.I. RTE.	SECTION	COUNTY	TOTAL SHEETS	SHEET NO.
90/94/290	2014-017B	COOK	814	692
CONTRACT NO. 60X76				
ILLINOIS FED. AID PROJECT				

DATE	
BY	
SURVEYED	
PLOTTED	
TEMPLATE	
AREAS	
CHECKED	
FINAL SURVEY	
NOTE BOOK	
NO.	

DATE	
BY	
SURVEYED	
PLOTTED	
TEMPLATE	
AREAS	
CHECKED	
ORIGINAL SURVEY	
NOTE BOOK	
NO.	



CUT = 0 SF      FILL = 1 SF

5131 + 50.00



D:\160x76-sht-XS-IKE-STAGE2.dgn	DESIGNED - MKW	REVISED -
USER NAME = vljanachione	DRAWN - BSH	REVISED -
PLOT SCALE = 20.0000' / in.	CHECKED - JMG	REVISED -
PLOT DATE = 5/9/2017	DATE - 5/10/17	REVISED -

**STATE OF ILLINOIS  
DEPARTMENT OF TRANSPORTATION**

**CROSS SECTIONS  
EB I-290 MAINLINE STAGE 2**

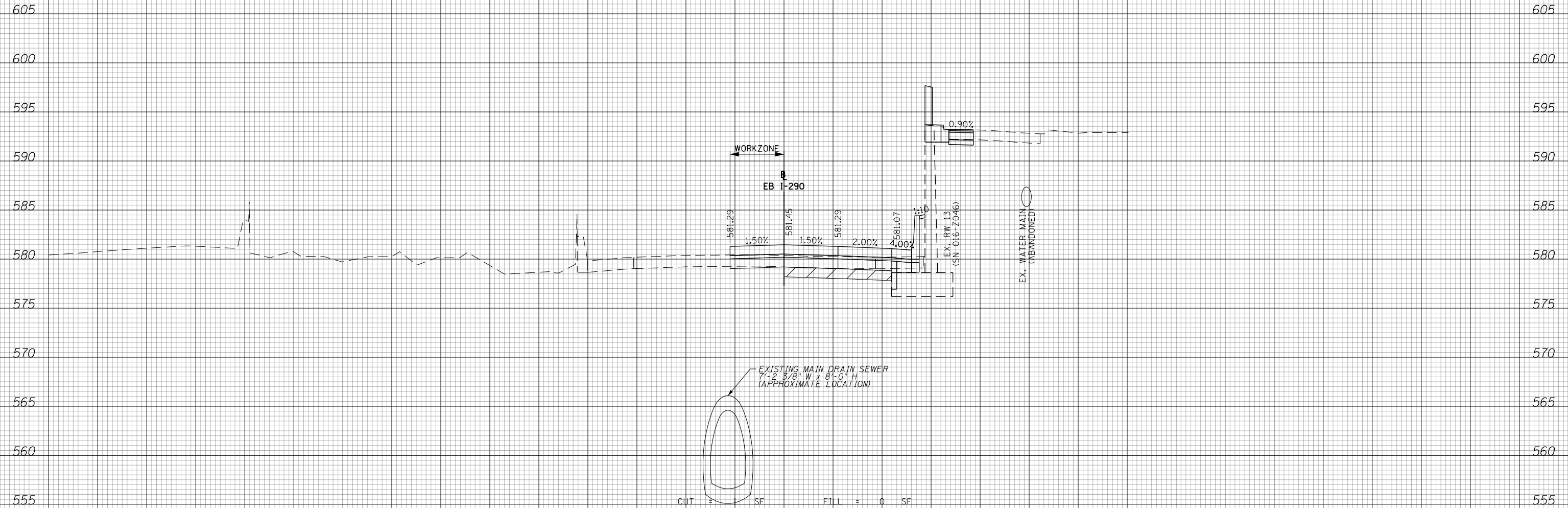
SCALE: 10:H 5:V      SHEET 17 OF 40 SHEETS      STA. 5131+50.00 TO STA. 5131+50.00

F.A.I. RTE.	SECTION	COUNTY	TOTAL SHEETS	SHEET NO.
90/94/290	2014-017B	COOK	814	693
CONTRACT NO. 60X76				
ILLINOIS FED. AID PROJECT				

150 140 130 120 110 100 90 80 70 60 50 40 30 20 10 0 10 20 30 40 50 60 70 80 90 100 110 120 130 140 150

DATE	
BY	
SURVEYED	
PLOTTED	
TEMPLATE	
AREAS	
CHECKED	
FINAL SURVEY	
NOTE BOOK	
NO.	

DATE	
BY	
SURVEYED	
PLOTTED	
TEMPLATE	
AREAS	
CHECKED	
ORIGINAL SURVEY	
NOTE BOOK	
NO.	



5132 + 00.00

150 140 130 120 110 100 90 80 70 60 50 40 30 20 10 0 10 20 30 40 50 60 70 80 90 100 110 120 130 140 150



D160X76-sht-XS-IKE-STAGE2.dgn	DESIGNED - MKW	REVISED -
USER NAME = vljanachione	DRAWN - BSH	REVISED -
PLOT SCALE = 20.0000' / in.	CHECKED - JMG	REVISED -
PLOT DATE = 5/9/2017	DATE - 5/10/17	REVISED -

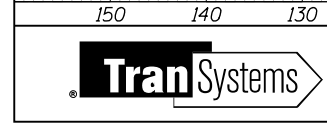
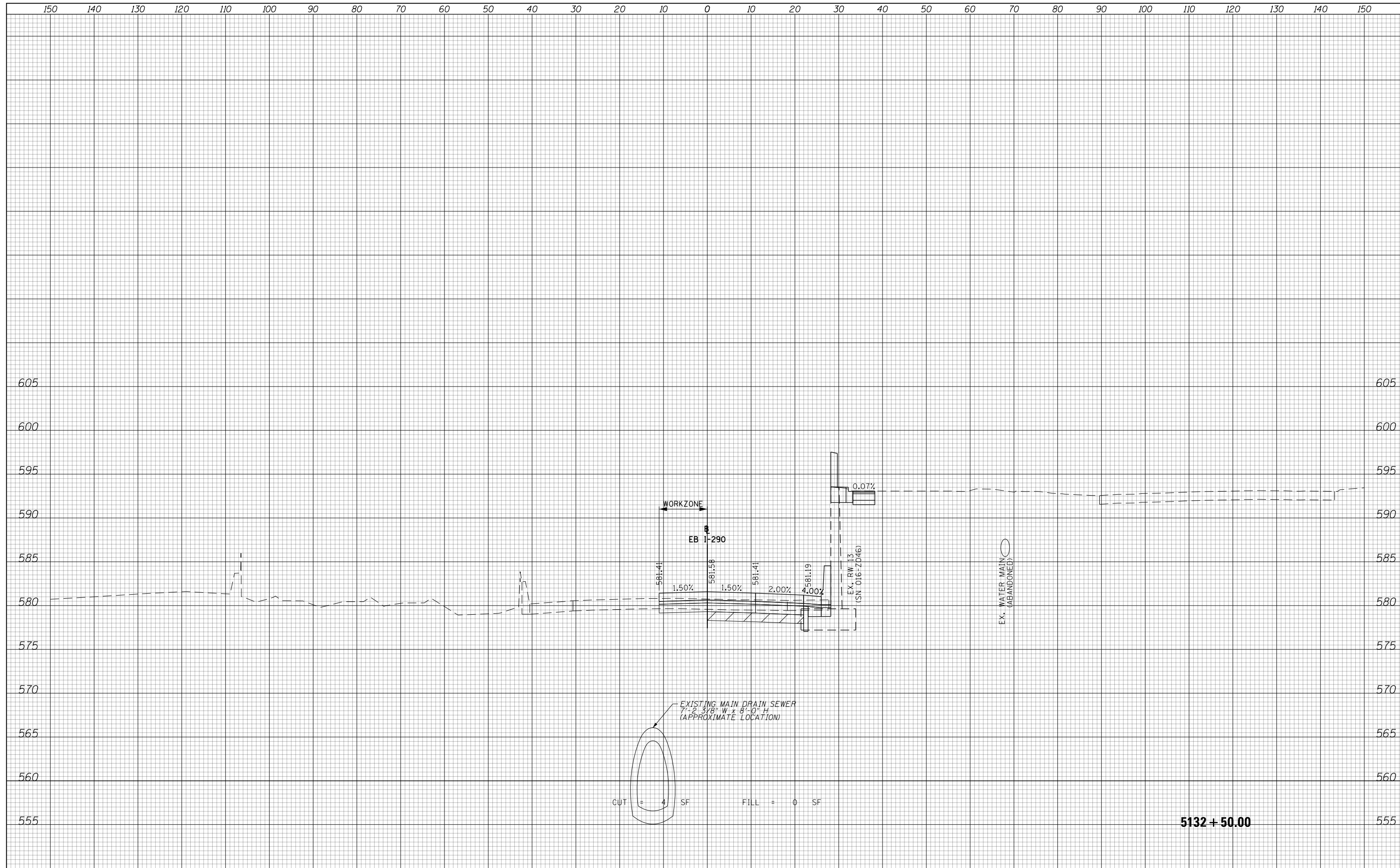
**STATE OF ILLINOIS**  
**DEPARTMENT OF TRANSPORTATION**

<b>CROSS SECTIONS</b>			
<b>EB I-290 MAINLINE STAGE 2</b>			
SCALE: 10:H 5:V	SHEET 18 OF 40 SHEETS	STA. 5132+00.00 TO STA. 5132+00.00	

F.A.I. RTE.	SECTION	COUNTY	TOTAL SHEETS	SHEET NO.
90/94/290	2014-017B	COOK	814	694
CONTRACT NO. 60X76				
ILLINOIS FED. AID PROJECT				

DATE	
BY	
SURVEYED	
PLOTTED	
TEMPLATE	
AREAS	
CHECKED	
FINAL SURVEY	
NOTE BOOK	
NO.	

DATE	
BY	
SURVEYED	
PLOTTED	
TEMPLATE	
AREAS	
CHECKED	
ORIGINAL SURVEY	
NOTE BOOK	
NO.	



D160X76-sht-XS-IKE-STAGE2.dgn	DESIGNED - MKW	REVISED -
USER NAME = vljanachione	DRAWN - BSH	REVISED -
PLOT SCALE = 20.0000' / in.	CHECKED - JMG	REVISED -
PLOT DATE = 5/9/2017	DATE - 5/10/17	REVISED -

**STATE OF ILLINOIS  
DEPARTMENT OF TRANSPORTATION**

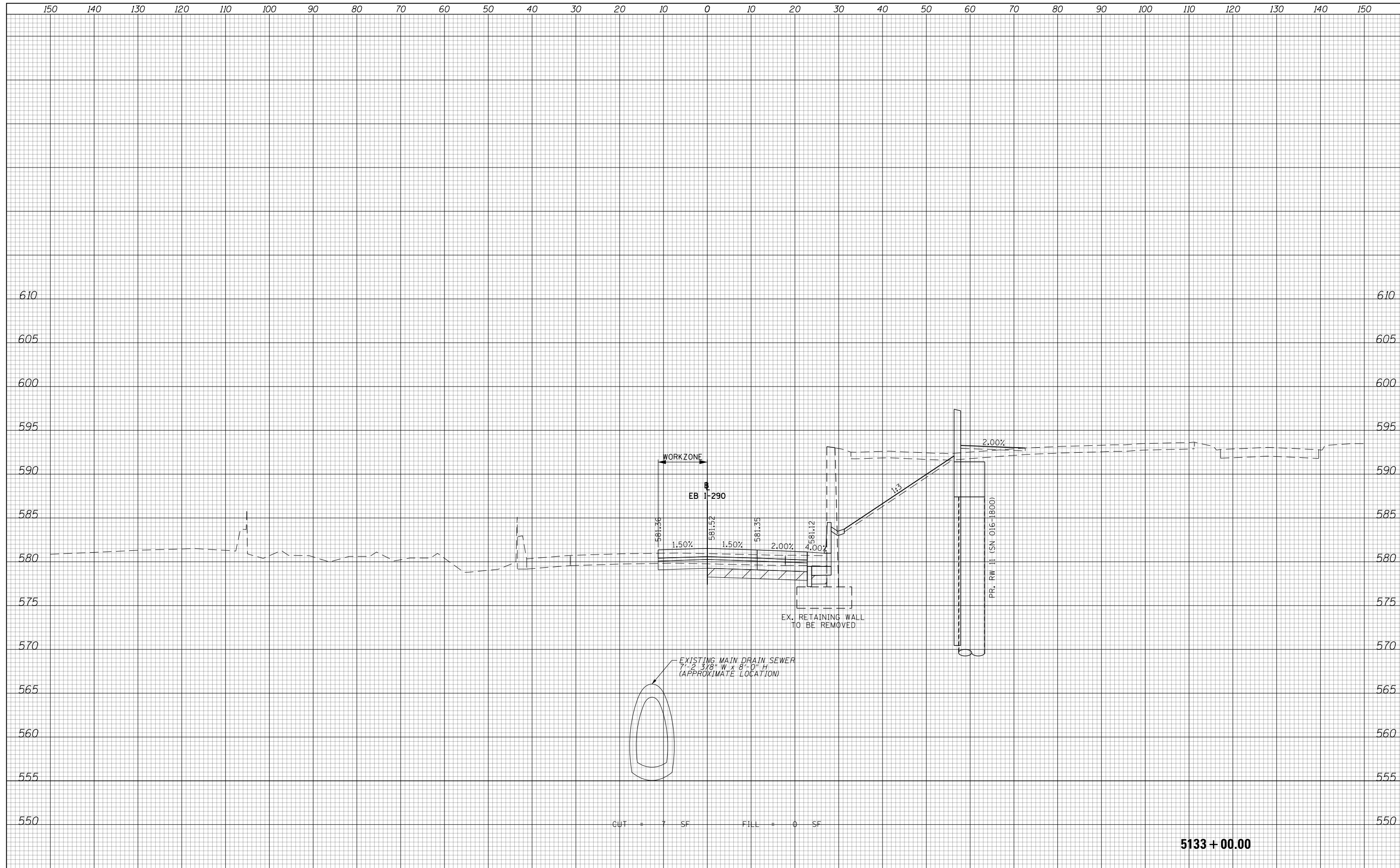
**CROSS SECTIONS  
EB I-290 MAINLINE STAGE 2**

SCALE: 10:H 5:V    SHEET 19 OF 40 SHEETS    STA. 5132+50.00 TO STA. 5132+50.00

F.A.I. RTE.	SECTION	COUNTY	TOTAL SHEETS	SHEET NO.
90/94/290	2014-017B	COOK	814	695
CONTRACT NO. 60X76			ILLINOIS FED. AID PROJECT	

DATE	
BY	
SURVEYED	
PLOTTED	
TEMPLATE	
AREAS	
CHECKED	
FINAL SURVEY	
NOTE BOOK	
NO.	

DATE	
BY	
SURVEYED	
PLOTTED	
TEMPLATE	
AREAS	
CHECKED	
ORIGINAL SURVEY	
NOTE BOOK	
NO.	



CUT = 7 SF      FILL = 0 SF

5133 + 00.00



D160X76-sht-XS-IKE-STAGE2.dgn	DESIGNED - MKW	REVISED -
USER NAME = v1janachione	DRAWN - BSH	REVISED -
PLOT SCALE = 20.0000' / in.	CHECKED - JMG	REVISED -
PLOT DATE = 5/9/2017	DATE - 5/10/17	REVISED -

**STATE OF ILLINOIS**  
**DEPARTMENT OF TRANSPORTATION**

**CROSS SECTIONS**  
**EB I-290 MAINLINE STAGE 2**

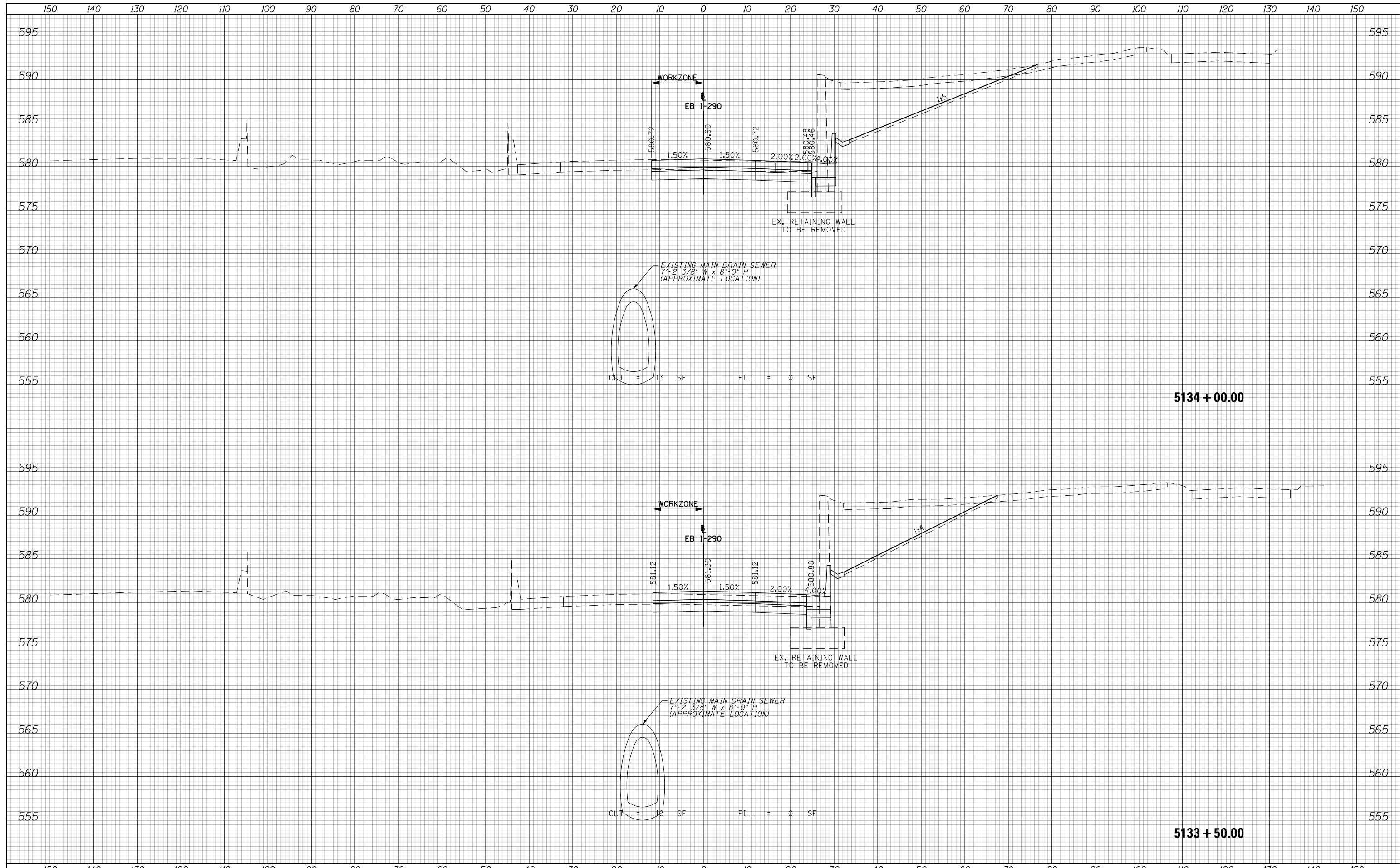
SCALE: 10:H 5:V      SHEET 20 OF 40 SHEETS      STA. 5133+00.00 TO STA. 5133+00.00

F.A.I. RTE.	SECTION	COUNTY	TOTAL SHEETS	SHEET NO.
90/94/290	2014-017B	COOK	814	696
				CONTRACT NO. 60X76
ILLINOIS FED. AID PROJECT				



DATE	
BY	
FINAL SURVEY	SURVEYED
NOTE BOOK	PLOTTED
NO.	TEMPLATE
	AREAS
	CHECKED

DATE	
BY	
ORIGINAL SURVEY	SURVEYED
NOTE BOOK	PLOTTED
NO.	TEMPLATE
	AREAS
	CHECKED



D:\160x76-sht-XS-IKE-STAGE2.dgn	DESIGNED - MKW	REVISED -
USER NAME = vljanachione	DRAWN - BSH	REVISED -
PLOT SCALE = 20.0000' / in.	CHECKED - JMG	REVISED -
PLOT DATE = 5/9/2017	DATE - 5/10/17	REVISED -

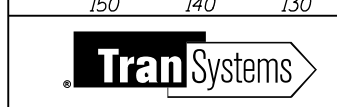
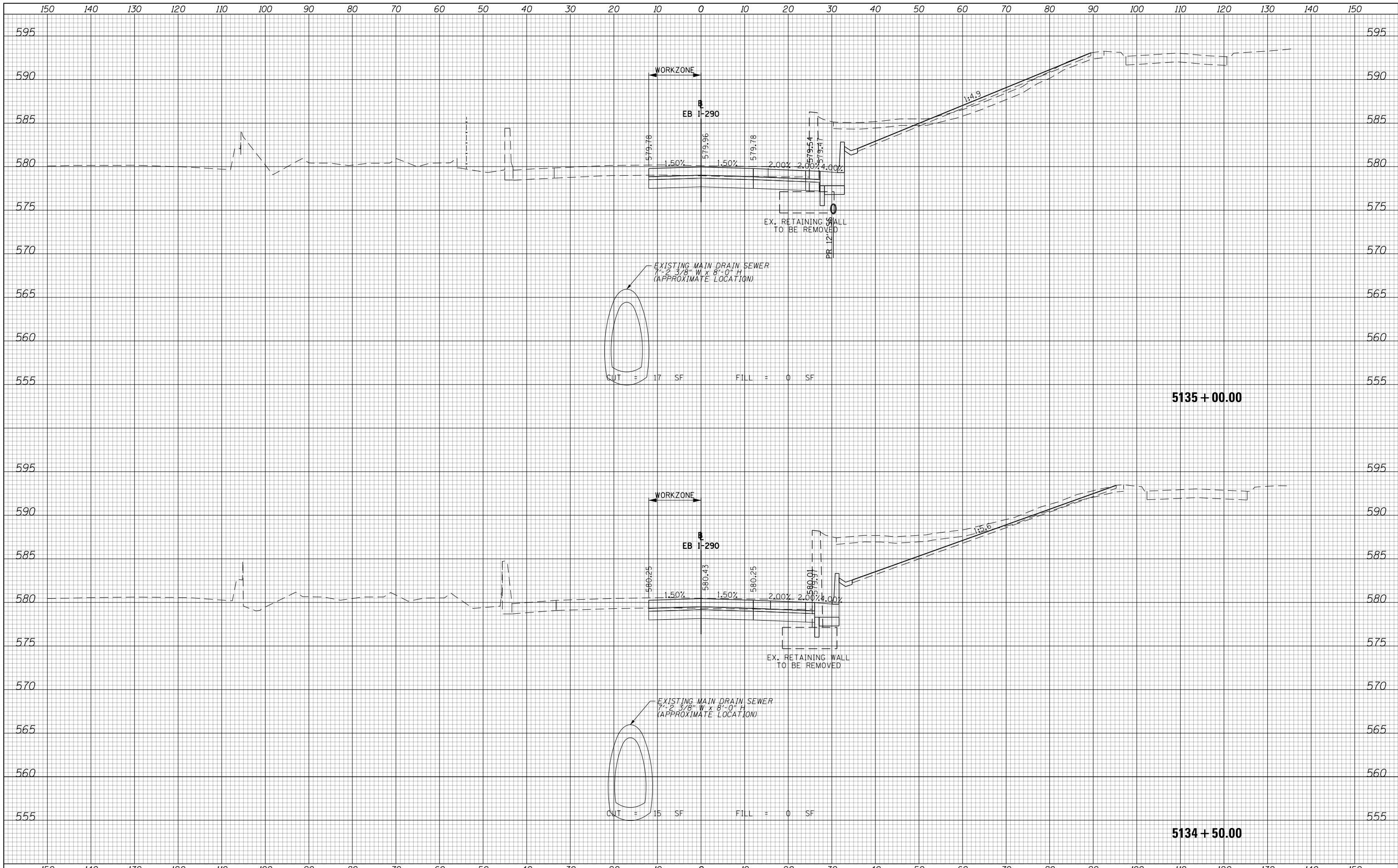
**STATE OF ILLINOIS  
DEPARTMENT OF TRANSPORTATION**

<b>CROSS SECTIONS EB I-290 MAINLINE STAGE 2</b>			
SCALE: 10:H 5:V	SHEET 21 OF 40 SHEETS	STA. 5133+50.00 TO STA. 5134+00.00	

F.A.I. RTE. 90/94/290	SECTION 2014-017B	COUNTY COOK	TOTAL SHEETS 814	SHEET NO. 697
CONTRACT NO. 60X76				ILLINOIS FED. AID PROJECT

DATE	
BY	
FINAL SURVEY	SURVEYED
NOTE BOOK	PLOTTED
NO.	TEMPLATE
	AREAS
	CHECKED

DATE	
BY	
ORIGINAL SURVEY	SURVEYED
NOTE BOOK	PLOTTED
NO.	TEMPLATE
	AREAS
	CHECKED



D:\6076-sht-XS-IKE-STAGE2.dgn	DESIGNED - MKW	REVISED -
USER NAME = vljanachione	DRAWN - BSH	REVISED -
PLOT SCALE = 20.0000' / in.	CHECKED - JMG	REVISED -
PLOT DATE = 5/9/2017	DATE - 5/10/17	REVISED -

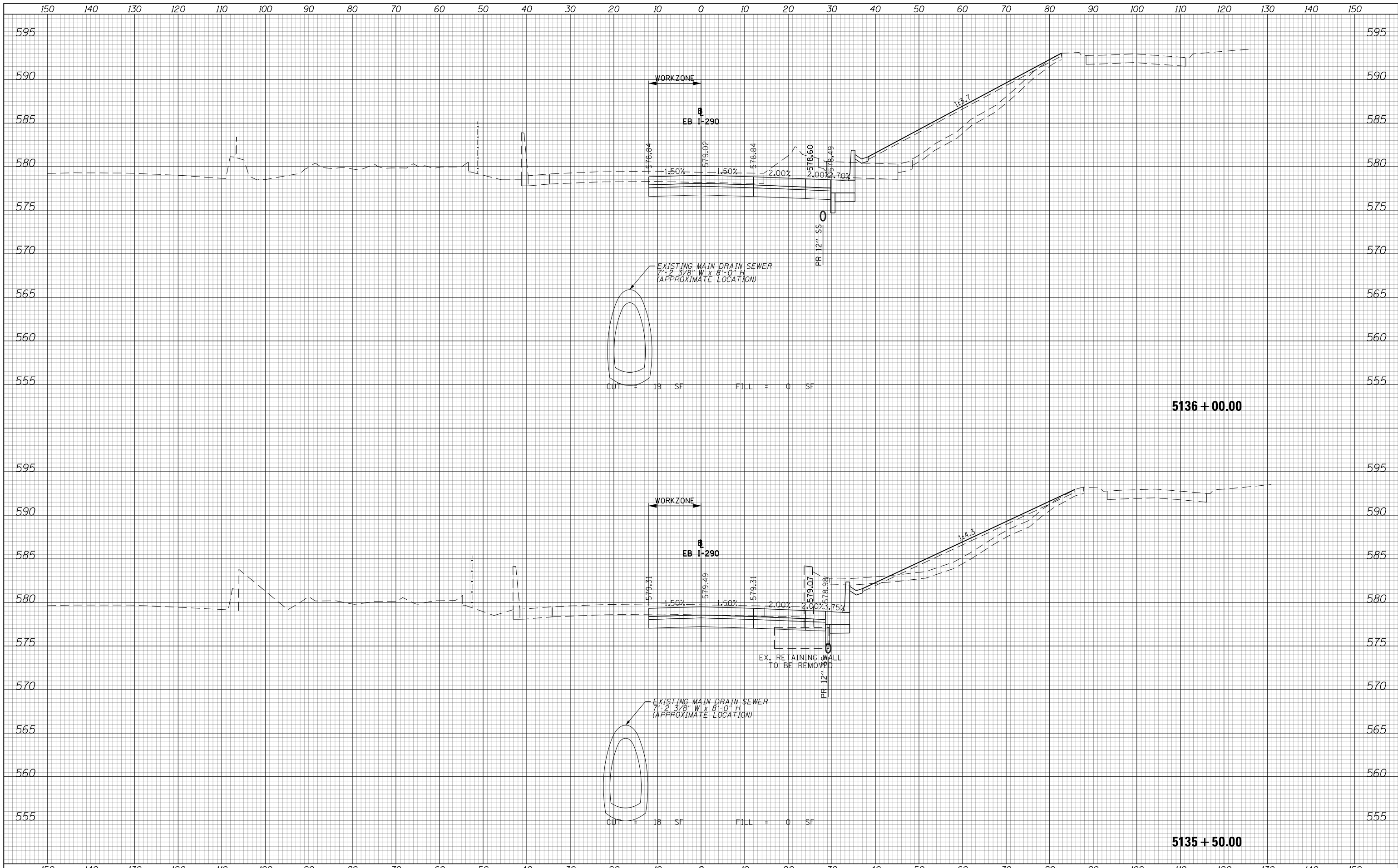
**STATE OF ILLINOIS  
DEPARTMENT OF TRANSPORTATION**

<b>CROSS SECTIONS EB I-290 MAINLINE STAGE 2</b>			
SCALE: 10:H 5:V	SHEET 22 OF 40 SHEETS	STA. 5134+50.00 TO STA. 5135+00.00	

F.A.I. RTE. 90/94/290	SECTION 2014-017B	COUNTY COOK	TOTAL SHEETS 814	SHEET NO. 698
CONTRACT NO. 60X76				ILLINOIS FED. AID PROJECT

DATE	
BY	
SURVEYED	
PLOTTED	
TEMPLATE	
AREAS	
CHECKED	
FINAL SURVEY	
NOTE BOOK	
NO.	

DATE	
BY	
SURVEYED	
PLOTTED	
TEMPLATE	
AREAS	
CHECKED	
ORIGINAL SURVEY	
NOTE BOOK	
NO.	



D:\60x76-sht-XS-IKE-STAGE2.dgn	DESIGNED - MKW	REVISED -
USER NAME = v1janachione	DRAWN - BSH	REVISED -
PLOT SCALE = 20.0000' / in.	CHECKED - JMG	REVISED -
PLOT DATE = 5/9/2017	DATE - 5/10/17	REVISED -

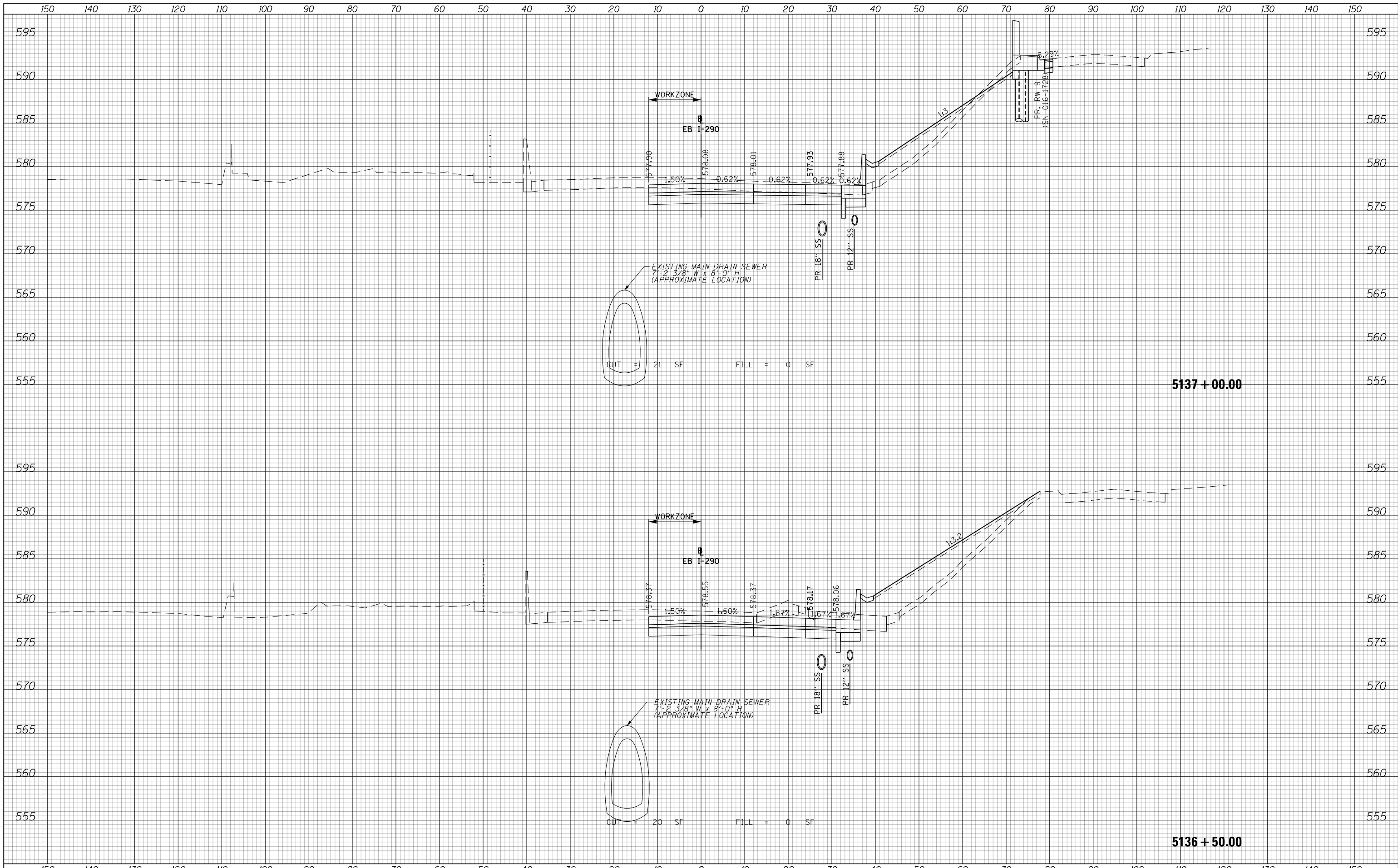
**STATE OF ILLINOIS  
DEPARTMENT OF TRANSPORTATION**

<b>CROSS SECTIONS EB I-290 MAINLINE STAGE 2</b>			
SCALE: 10'H 5'V	SHEET 23 OF 40 SHEETS	STA. 5135+50.00 TO STA. 5136+00.00	

F.A.I. RTE.	SECTION	COUNTY	TOTAL SHEETS	SHEET NO.
90/94/290	2014-017B	COOK	814	699
				CONTRACT NO. 60X76
ILLINOIS FED. AID PROJECT				

DATE	
BY	
SURVEYED	
PLOTTED	
TEMPLATE	
AREAS	
CHECKED	
FINAL SURVEY	
NOTE BOOK	
NO.	

DATE	
BY	
SURVEYED	
PLOTTED	
TEMPLATE	
AREAS	
CHECKED	
ORIGINAL SURVEY	
NOTE BOOK	
NO.	



D:\160x76-sht-XS-IKE-STAGE2.dgn	DESIGNED - MKW	REVISED -
USER NAME = vljanachione	DRAWN - BSH	REVISED -
PLOT SCALE = 20.0000' / in.	CHECKED - JMG	REVISED -
PLOT DATE = 5/9/2017	DATE - 5/10/17	REVISED -

**STATE OF ILLINOIS  
DEPARTMENT OF TRANSPORTATION**

<b>CROSS SECTIONS EB I-290 MAINLINE STAGE 2</b>			
SCALE: 10:H 5:V	SHEET 24 OF 40 SHEETS	STA. 5136+50.00 TO STA. 5137+00.00	

F.A.I. RTE.	SECTION	COUNTY	TOTAL SHEETS	SHEET NO.
90/94/290	2014-017B	COOK	814	700
				CONTRACT NO. 60X76
ILLINOIS FED. AID PROJECT				