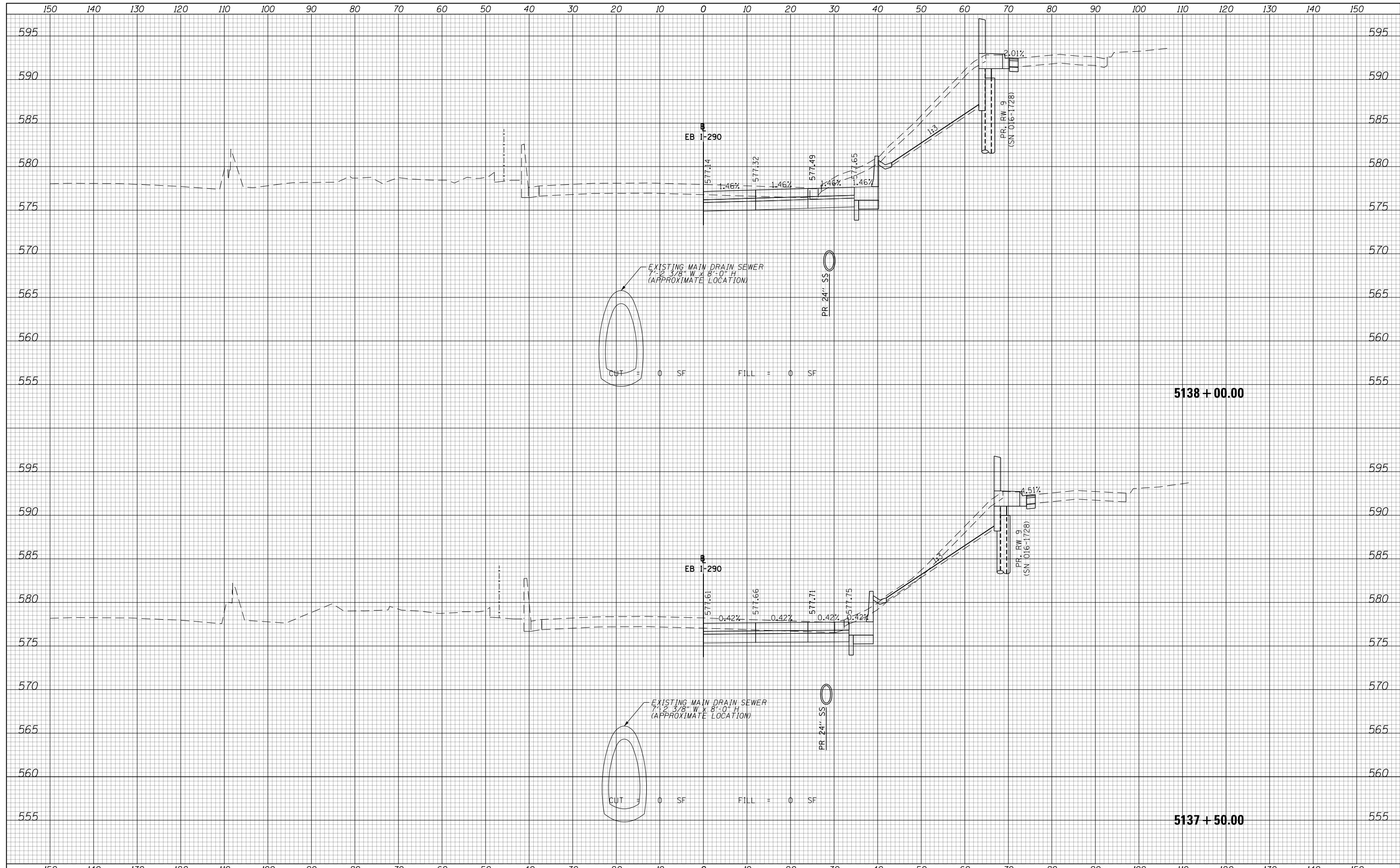


DATE	
BY	
SURVEYED	
PLOTTED	
TEMPLATE	
AREAS	
CHECKED	
FINAL SURVEY	
NOTE BOOK	
NO.	

DATE	
BY	
SURVEYED	
PLOTTED	
TEMPLATE	
AREAS	
CHECKED	
ORIGINAL SURVEY	
NOTE BOOK	
NO.	



D:\6076-sht-XS-IKE-STAGE2.dgn	DESIGNED - MKW	REVISED -
USER NAME = v1janachione	DRAWN - BSH	REVISED -
PLOT SCALE = 20.0000' / in.	CHECKED - JMG	REVISED -
PLOT DATE = 5/9/2017	DATE - 5/10/17	REVISED -

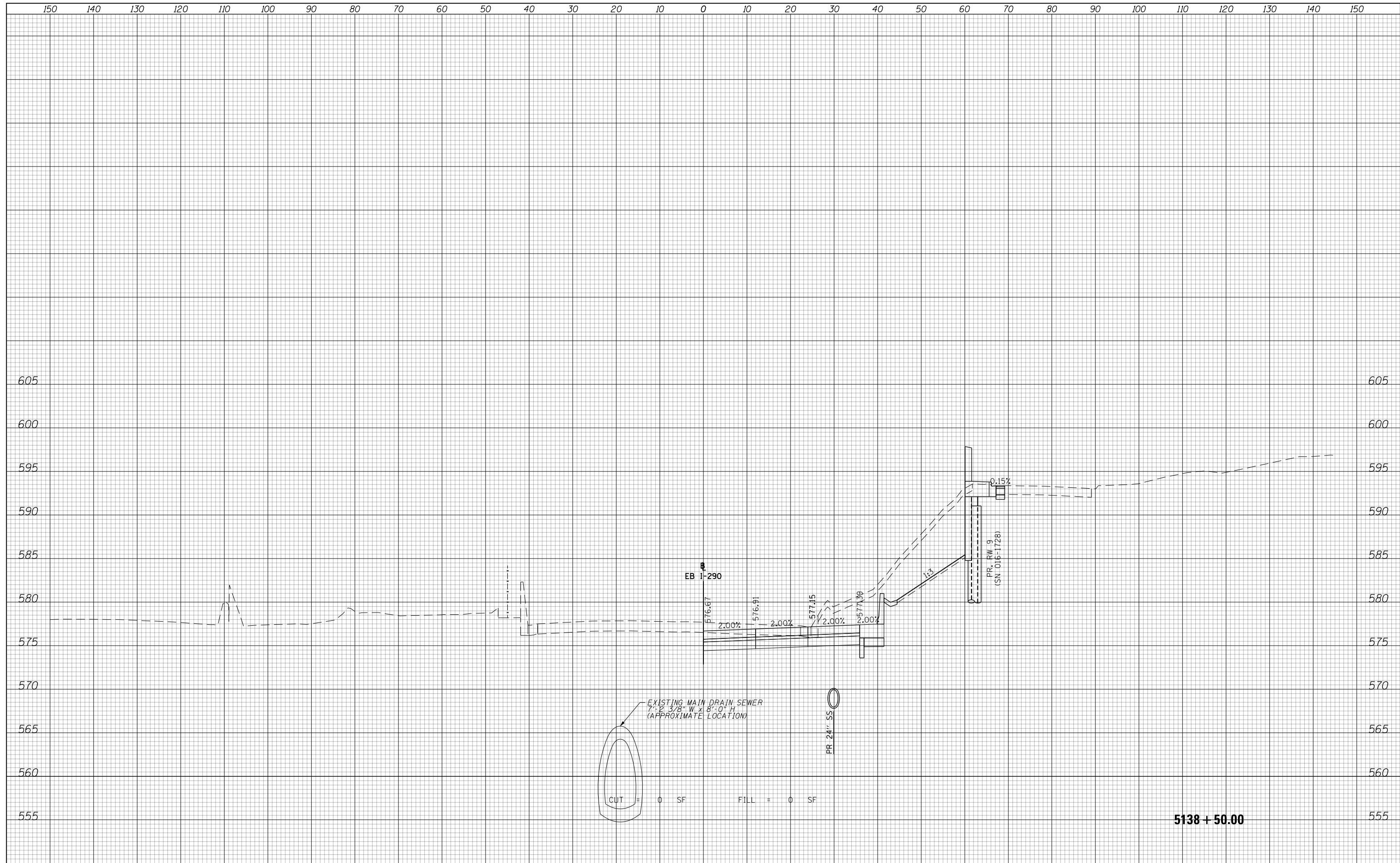
**STATE OF ILLINOIS  
DEPARTMENT OF TRANSPORTATION**

<b>CROSS SECTIONS EB I-290 MAINLINE STAGE 2</b>			
SCALE: 10'H 5'V	SHEET 25 OF 40 SHEETS	STA. 5137+50.00 TO STA. 5138+00.00	

F.A.I. RTE.	SECTION	COUNTY	TOTAL SHEETS	SHEET NO.
90/94/290	2014-017B	COOK	814	701
CONTRACT NO. 60X76				
ILLINOIS FED. AID PROJECT				

DATE	
BY	
SURVEYED	
PLOTTED	
TEMPLATE	
AREAS	
CHECKED	
FINAL SURVEY	
NOTE BOOK	
NO.	

DATE	
BY	
SURVEYED	
PLOTTED	
TEMPLATE	
AREAS	
CHECKED	
ORIGINAL SURVEY	
NOTE BOOK	
NO.	



EXISTING MAIN DRAIN SEWER  
 7'-2 3/8" W. x 8'-0" H.  
 (APPROXIMATE LOCATION)

CUT = 0 SF      FILL = 0 SF

5138 + 50.00



D160X76-sht-XS-IKE-STAGE2.dgn	DESIGNED - MKW	REVISED -
USER NAME = vljanachione	DRAWN - BSH	REVISED -
PLOT SCALE = 20.0000' / in.	CHECKED - JMG	REVISED -
PLOT DATE = 5/9/2017	DATE - 5/10/17	REVISED -

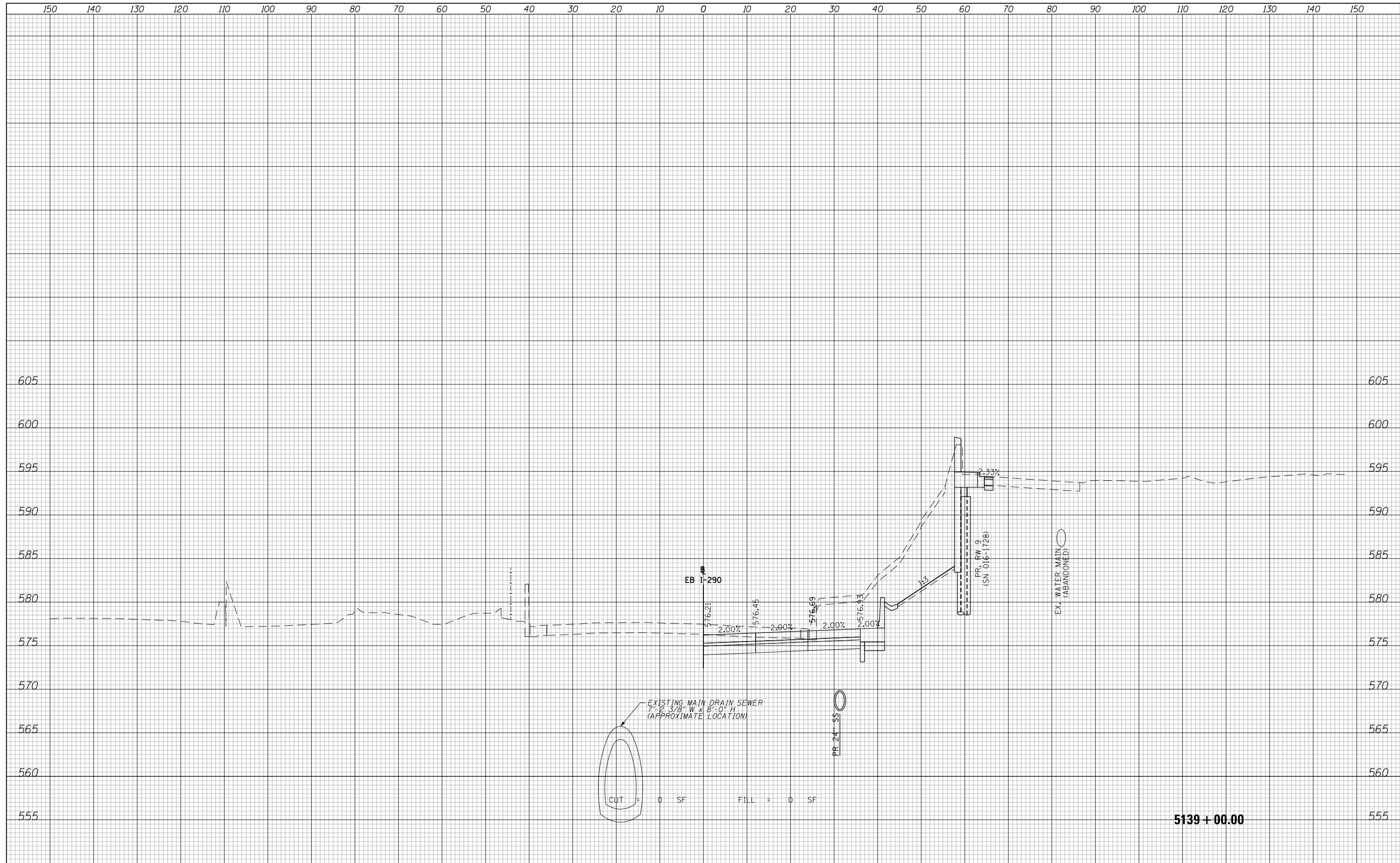
STATE OF ILLINOIS  
 DEPARTMENT OF TRANSPORTATION

CROSS SECTIONS			
EB I-290 MAINLINE STAGE 2			
SCALE: 10:H 5:V	SHEET 26 OF 40 SHEETS	STA. 5138+50.00	TO STA. 5138+50.00

F.A.I. RTE.	SECTION	COUNTY	TOTAL SHEETS	SHEET NO.
90/94/290	2014-017B	COOK	814	702
CONTRACT NO. 60X76				
ILLINOIS FED. AID PROJECT				

DATE	
BY	
SURVEYED	
PLOTTED	
TEMPLATE	
AREAS	
CHECKED	
FINAL SURVEY	
NOTE BOOK	
NO.	

DATE	
BY	
SURVEYED	
PLOTTED	
TEMPLATE	
AREAS	
CHECKED	
ORIGINAL SURVEY	
NOTE BOOK	
NO.	



D160X76-sht-XS-IKE-STAGE2.dgn	DESIGNED - MKW	REVISED -
USER NAME = vljanachione	DRAWN - BSH	REVISED -
PLOT SCALE = 20.0000' / in.	CHECKED - JMG	REVISED -
PLOT DATE = 5/9/2017	DATE - 5/10/17	REVISED -

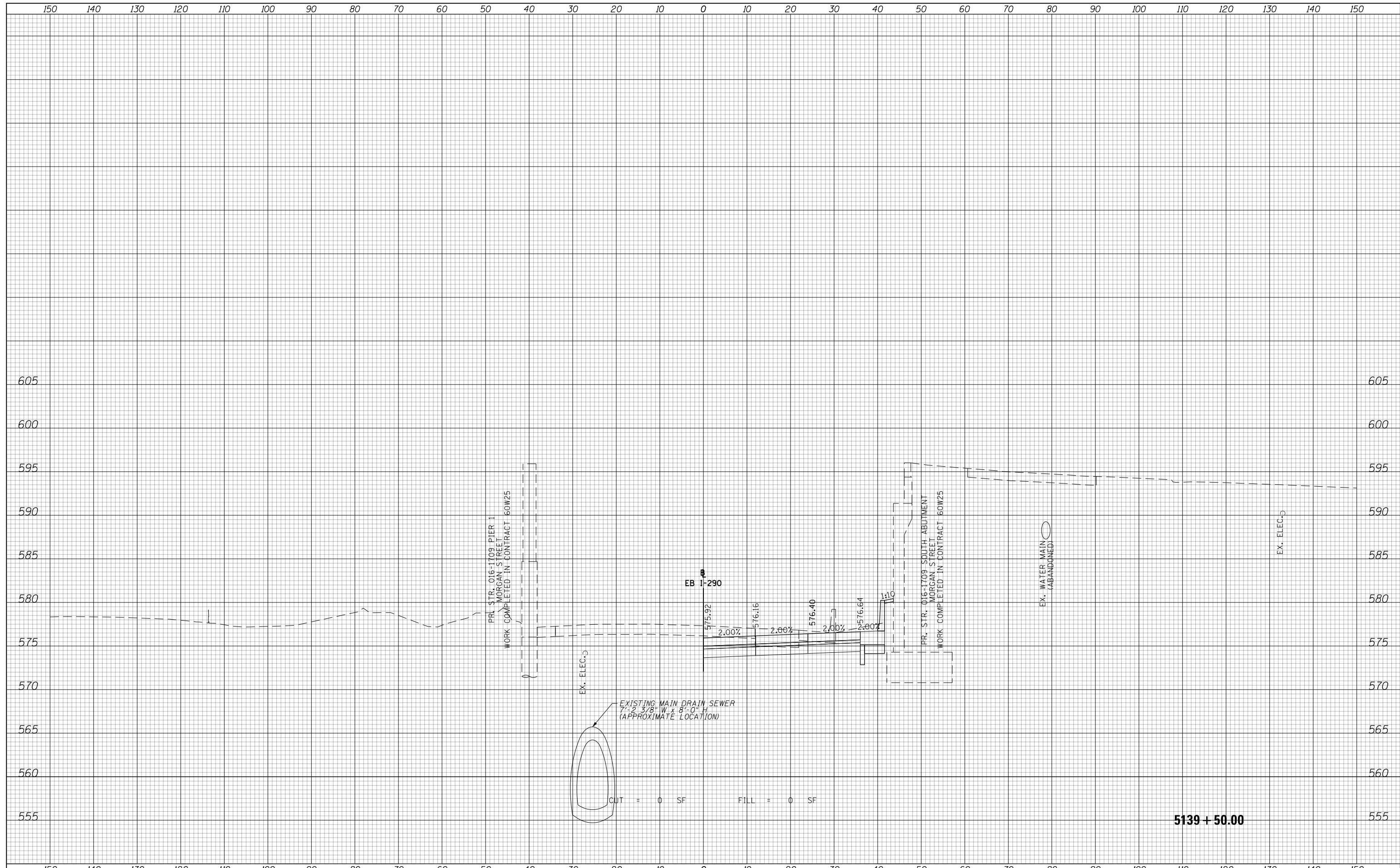
**STATE OF ILLINOIS  
DEPARTMENT OF TRANSPORTATION**

<b>CROSS SECTIONS EB I-290 MAINLINE STAGE 2</b>			
SCALE: 10:H 5:V	SHEET 27 OF 40 SHEETS	STA. 5139+00.00 TO STA. 5139+00.00	

F.A.I. RTE. 90/94/290	SECTION 2014-017B	COUNTY COOK	TOTAL SHEETS 814	SHEET NO. 703
			CONTRACT NO. 60X76	
ILLINOIS FED. AID PROJECT				

DATE	
BY	
SURVEYED	
PLOTTED	
TEMPLATE	
AREAS	
CHECKED	
FINAL SURVEY	
NOTE BOOK	
NO.	

DATE	
BY	
SURVEYED	
PLOTTED	
TEMPLATE	
AREAS	
CHECKED	
ORIGINAL SURVEY	
NOTE BOOK	
NO.	



D160X76-sht-XS-IKE-STAGE2.dgn	DESIGNED - MKW	REVISED -
USER NAME = v1janachione	DRAWN - BSH	REVISED -
PLOT SCALE = 20.0000' / in.	CHECKED - JMG	REVISED -
PLOT DATE = 5/9/2017	DATE - 5/10/17	REVISED -

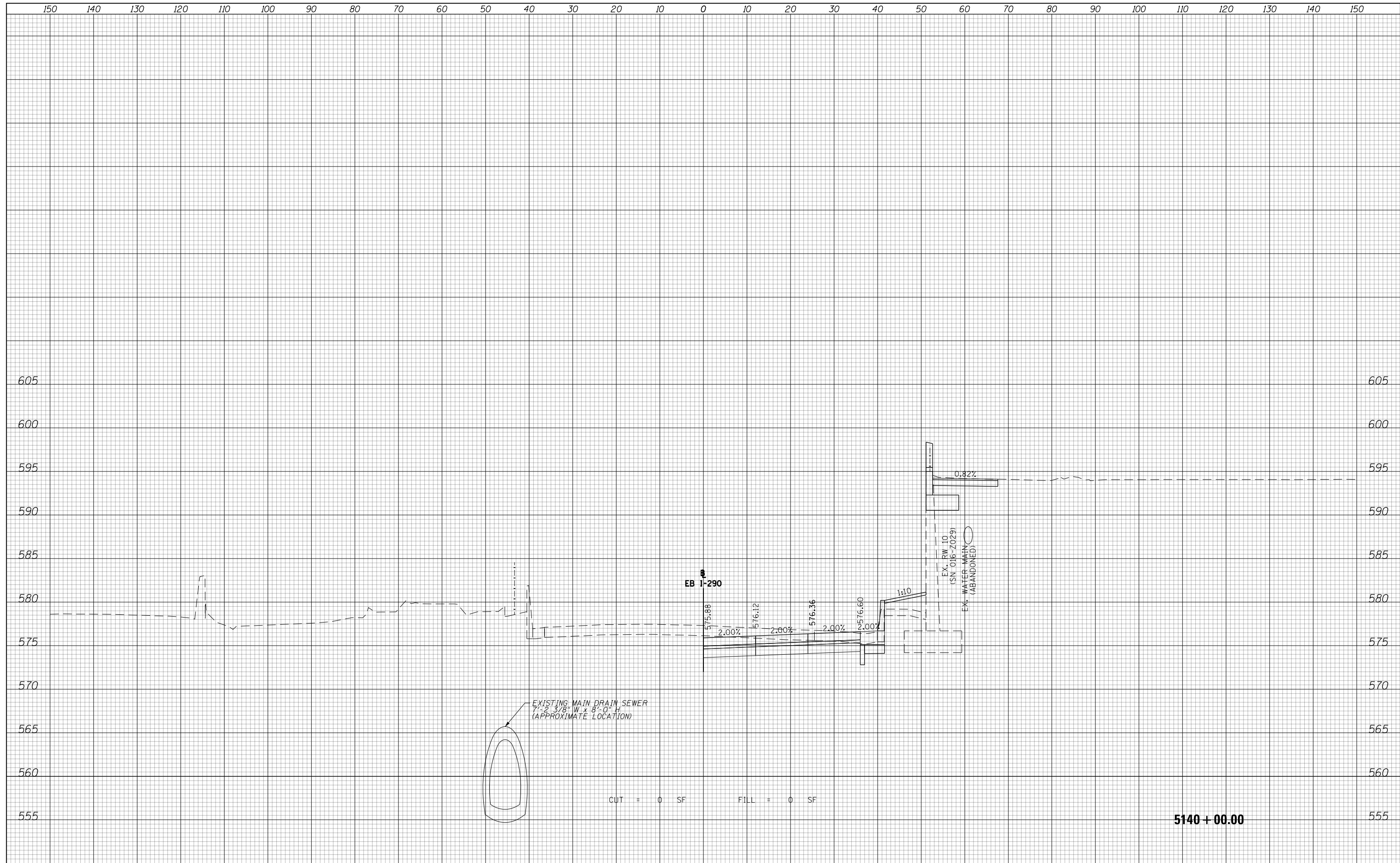
**STATE OF ILLINOIS  
DEPARTMENT OF TRANSPORTATION**

<b>CROSS SECTIONS EB I-290 MAINLINE STAGE 2</b>			
SCALE: 10'H 5'V	SHEET 28 OF 40 SHEETS	STA. 5139+50.00 TO STA. 5139+50.00	

F.A.I. RTE.	SECTION	COUNTY	TOTAL SHEETS	SHEET NO.
90/94/290	2014-017B	COOK	814	704
CONTRACT NO. 60X76				
ILLINOIS FED. AID PROJECT				

DATE	
BY	
SURVEYED	
PLOTTED	
TEMPLATE	
AREAS	
CHECKED	
FINAL SURVEY	
NOTE BOOK	
NO.	

DATE	
BY	
SURVEYED	
PLOTTED	
TEMPLATE	
AREAS	
CHECKED	
ORIGINAL SURVEY	
NOTE BOOK	
NO.	



EXISTING MAIN DRAIN SEWER  
7'-2 3/8" W x 8'-0" H  
(APPROXIMATE LOCATION)

CUT = 0 SF      FILL = 0 SF

5140 + 00.00



D160X76-sht-XS-IKE-STAGE2.dgn	DESIGNED - MKW	REVISED -
USER NAME = v1janachione	DRAWN - BSH	REVISED -
PLOT SCALE = 20.0000' / in.	CHECKED - JMG	REVISED -
PLOT DATE = 5/9/2017	DATE - 5/10/17	REVISED -

STATE OF ILLINOIS  
DEPARTMENT OF TRANSPORTATION

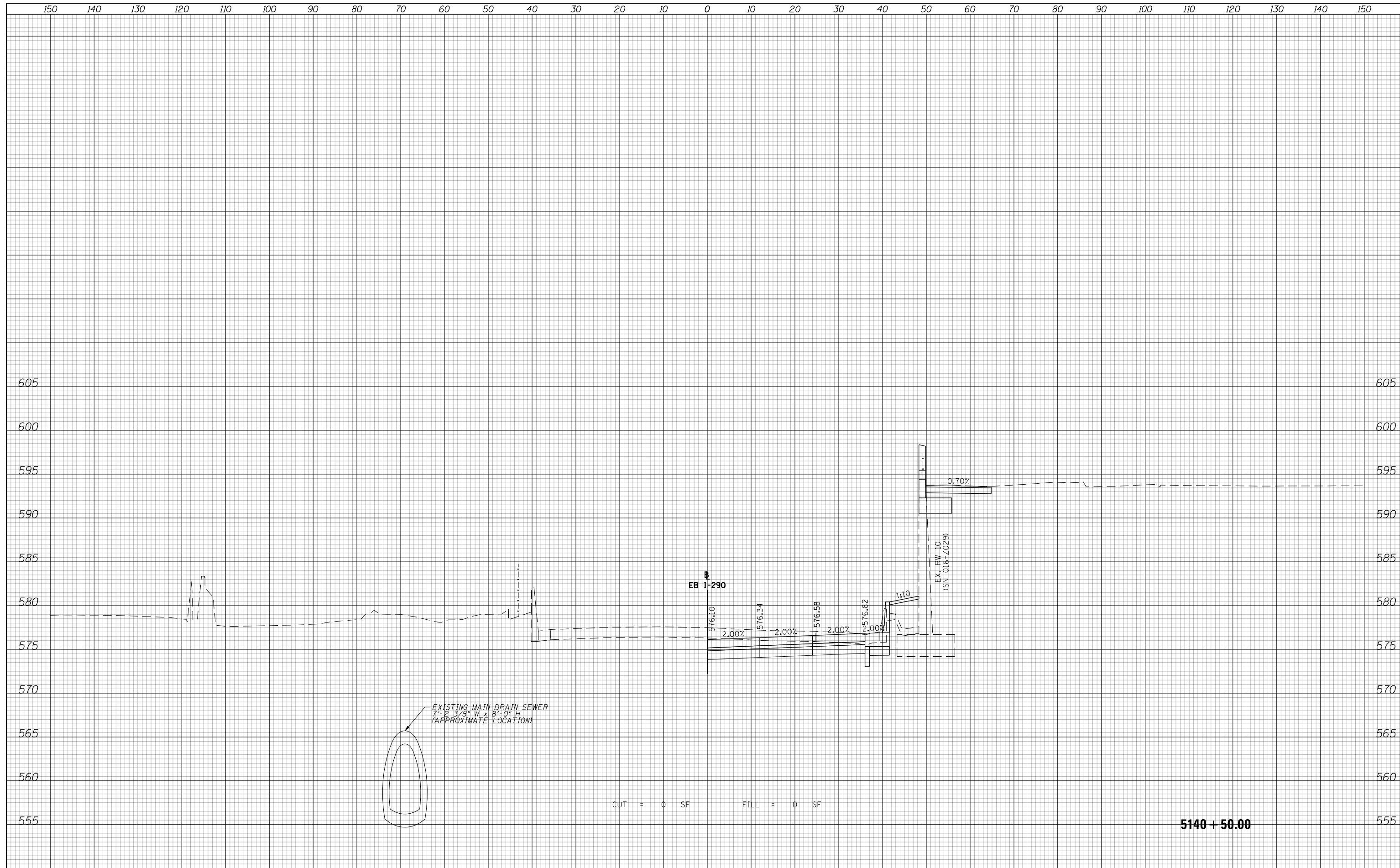
CROSS SECTIONS  
EB I-290 MAINLINE STAGE 2

SCALE: 10:H 5:V      SHEET 29 OF 40 SHEETS      STA. 5140+00.00 TO STA. 5140+00.00

F.A.I. RTE.	SECTION	COUNTY	TOTAL SHEETS	SHEET NO.
90/94/290	2014-017B	COOK	814	705
CONTRACT NO. 60X76				
ILLINOIS FED. AID PROJECT				

DATE	
BY	
SURVEYED	
PLOTTED	
TEMPLATE	
AREAS	
CHECKED	
FINAL SURVEY	
NOTE BOOK	
NO.	

DATE	
BY	
SURVEYED	
PLOTTED	
TEMPLATE	
AREAS	
CHECKED	
ORIGINAL SURVEY	
NOTE BOOK	
NO.	



CUT = 0 SF      FILL = 0 SF

5140 + 50.00



D160X76-sh-t-XS-IKE-STAGE2.dgn	DESIGNED - MKW	REVISED -
USER NAME = v1janachione	DRAWN - BSH	REVISED -
PLOT SCALE = 20.0000' / in.	CHECKED - JMG	REVISED -
PLOT DATE = 5/9/2017	DATE - 5/10/17	REVISED -

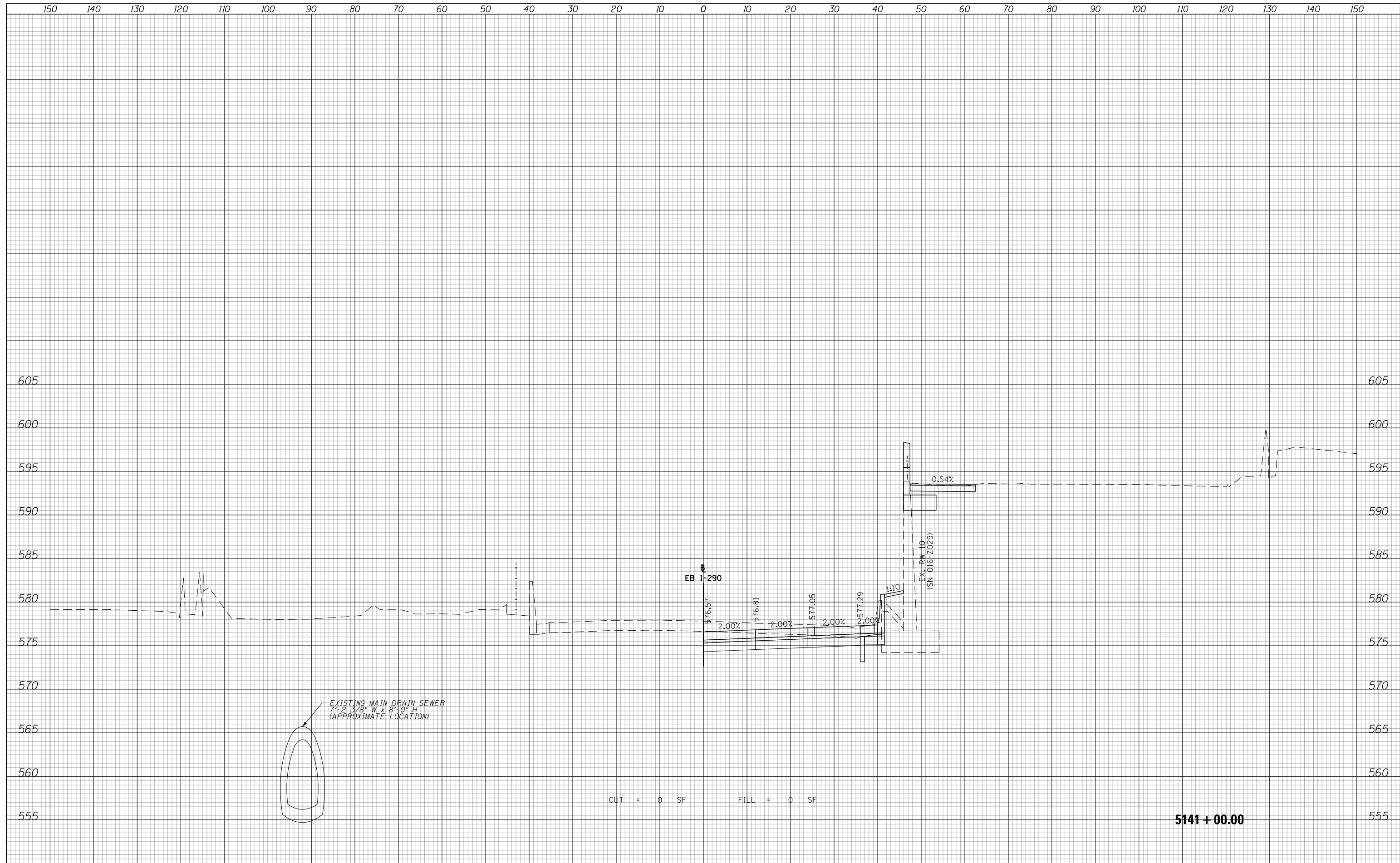
**STATE OF ILLINOIS**  
**DEPARTMENT OF TRANSPORTATION**

<b>CROSS SECTIONS</b>			
<b>EB I-290 MAINLINE STAGE 2</b>			
SCALE: 10:H 5:V	SHEET 30 OF 40 SHEETS	STA. 5140+50.00	TO STA. 5140+50.00

F.A.I. RTE.	SECTION	COUNTY	TOTAL SHEETS	SHEET NO.
90/94/290	2014-017B	COOK	814	706
CONTRACT NO. 60X76				
ILLINOIS FED. AID PROJECT				

DATE	
BY	
SURVEYED	
PLOTTED	
TEMPLATE	
AREAS	
CHECKED	
FINAL SURVEY	
NOTE BOOK	
NO.	

DATE	
BY	
SURVEYED	
PLOTTED	
TEMPLATE	
AREAS	
CHECKED	
ORIGINAL SURVEY	
NOTE BOOK	
NO.	



CUT = 0 SF      FILL = 0 SF

5141 + 00.00



D160X76-sht-XS-IKE-STAGE2.dgn	DESIGNED - MKW	REVISED -
USER NAME = v1janachione	DRAWN - BSH	REVISED -
PLOT SCALE = 20.0000' / in.	CHECKED - JMG	REVISED -
PLOT DATE = 5/9/2017	DATE - 5/10/17	REVISED -

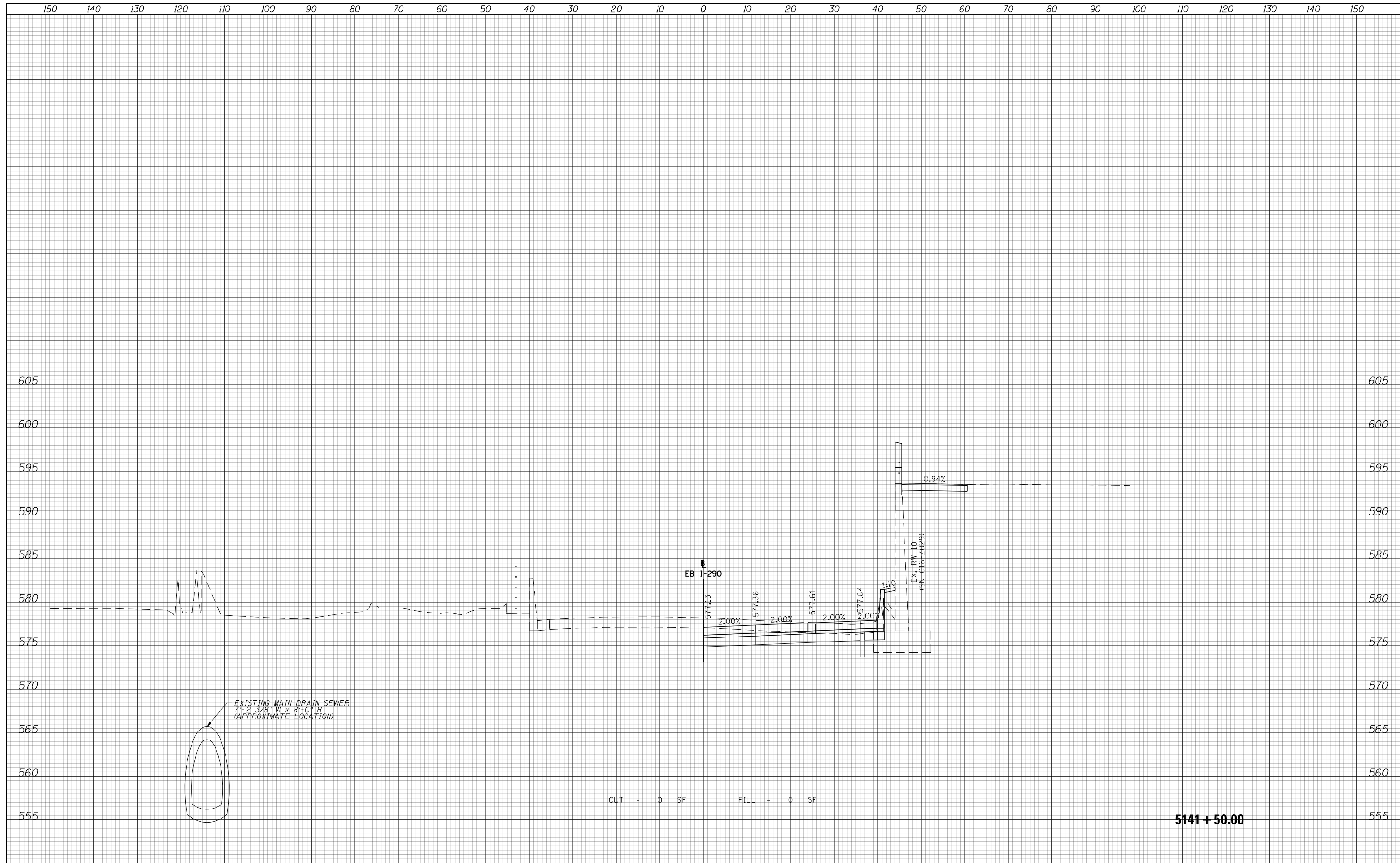
**STATE OF ILLINOIS  
DEPARTMENT OF TRANSPORTATION**

<b>CROSS SECTIONS</b>			
<b>EB I-290 MAINLINE STAGE 2</b>			
SCALE: 10:H 5:V	SHEET 31 OF 40 SHEETS	STA. 5141+00.00	TO STA. 5141+00.00

F.A.I. RTE.	SECTION	COUNTY	TOTAL SHEETS	SHEET NO.
90/94/290	2014-017B	COOK	814	707
CONTRACT NO. 60X76				
ILLINOIS FED. AID PROJECT				

DATE	
BY	
SURVEYED	
PLOTTED	
TEMPLATE	
AREAS	
CHECKED	
FINAL SURVEY	
NOTE BOOK	
NO.	

DATE	
BY	
SURVEYED	
PLOTTED	
TEMPLATE	
AREAS	
CHECKED	
ORIGINAL SURVEY	
NOTE BOOK	
NO.	



CUT = 0 SF      FILL = 0 SF

5141 + 50.00



D160X76-sht-XS-IKE-STAGE2.dgn	DESIGNED - MKW	REVISED -
USER NAME = vljanachione	DRAWN - BSH	REVISED -
PLOT SCALE = 20.0000' / in.	CHECKED - JMG	REVISED -
PLOT DATE = 5/9/2017	DATE - 5/10/17	REVISED -

STATE OF ILLINOIS  
DEPARTMENT OF TRANSPORTATION

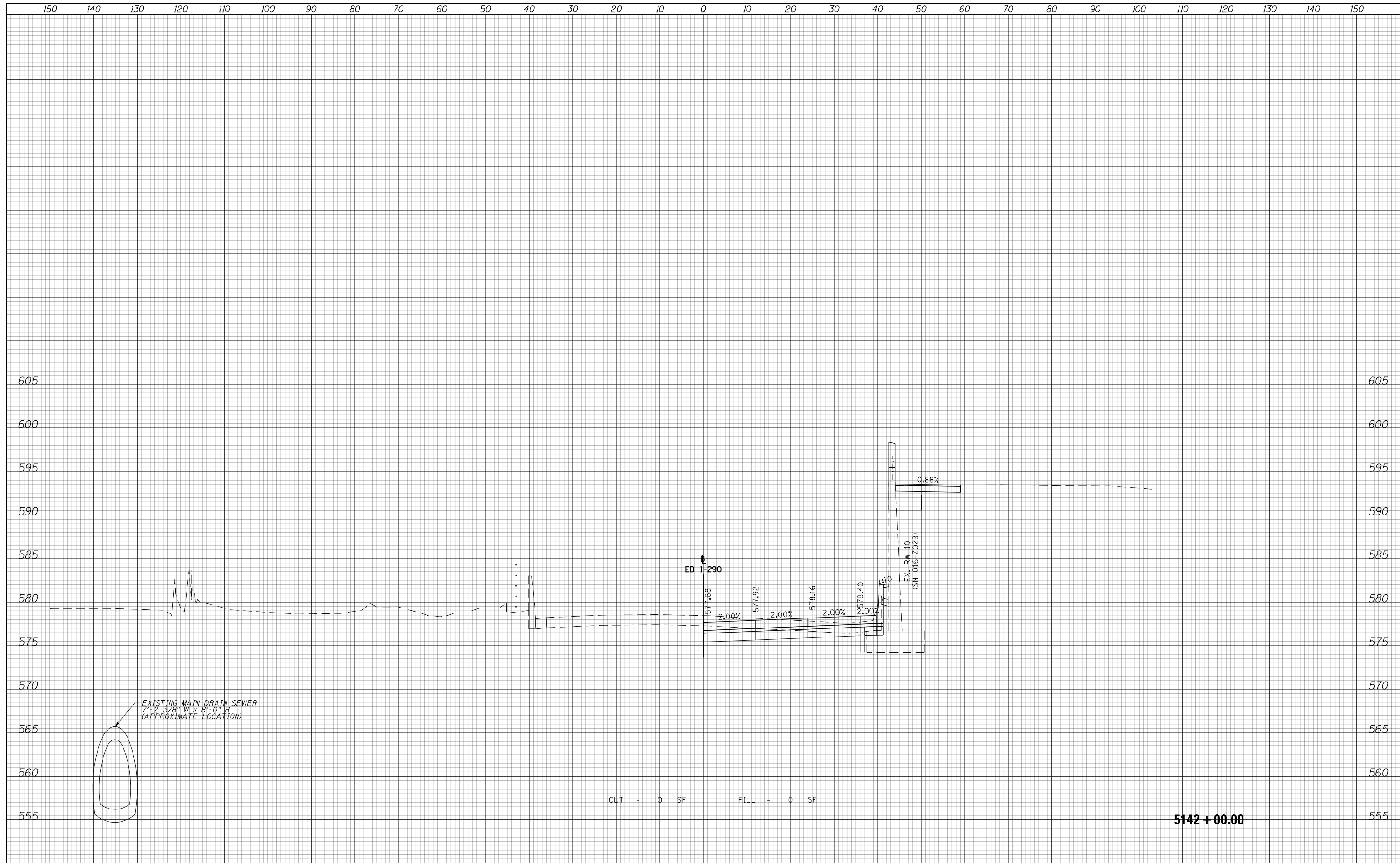
CROSS SECTIONS			
EB I-290 MAINLINE STAGE 2			
SCALE: 10:H 5:V	SHEET 32 OF 40 SHEETS	STA. 5141+50.00	TO STA. 5141+50.00

F.A.I. RTE.	SECTION	COUNTY	TOTAL SHEETS	SHEET NO.
90/94/290	2014-017B	COOK	814	708
CONTRACT NO. 60X76				
ILLINOIS FED. AID PROJECT				



DATE	
BY	
SURVEYED	
PLOTTED	
TEMPLATE	
AREAS	
CHECKED	
FINAL SURVEY	
NOTE BOOK	
NO.	

DATE	
BY	
SURVEYED	
PLOTTED	
TEMPLATE	
AREAS	
CHECKED	
ORIGINAL SURVEY	
NOTE BOOK	
NO.	



CUT = 0 SF      FILL = 0 SF

5142 + 00.00



D160X76-sht-XS-IKE-STAGE2.dgn	DESIGNED - MKW	REVISED -
USER NAME = vljanachione	DRAWN - BSH	REVISED -
PLOT SCALE = 20.0000' / in.	CHECKED - JMG	REVISED -
PLOT DATE = 5/9/2017	DATE - 5/10/17	REVISED -

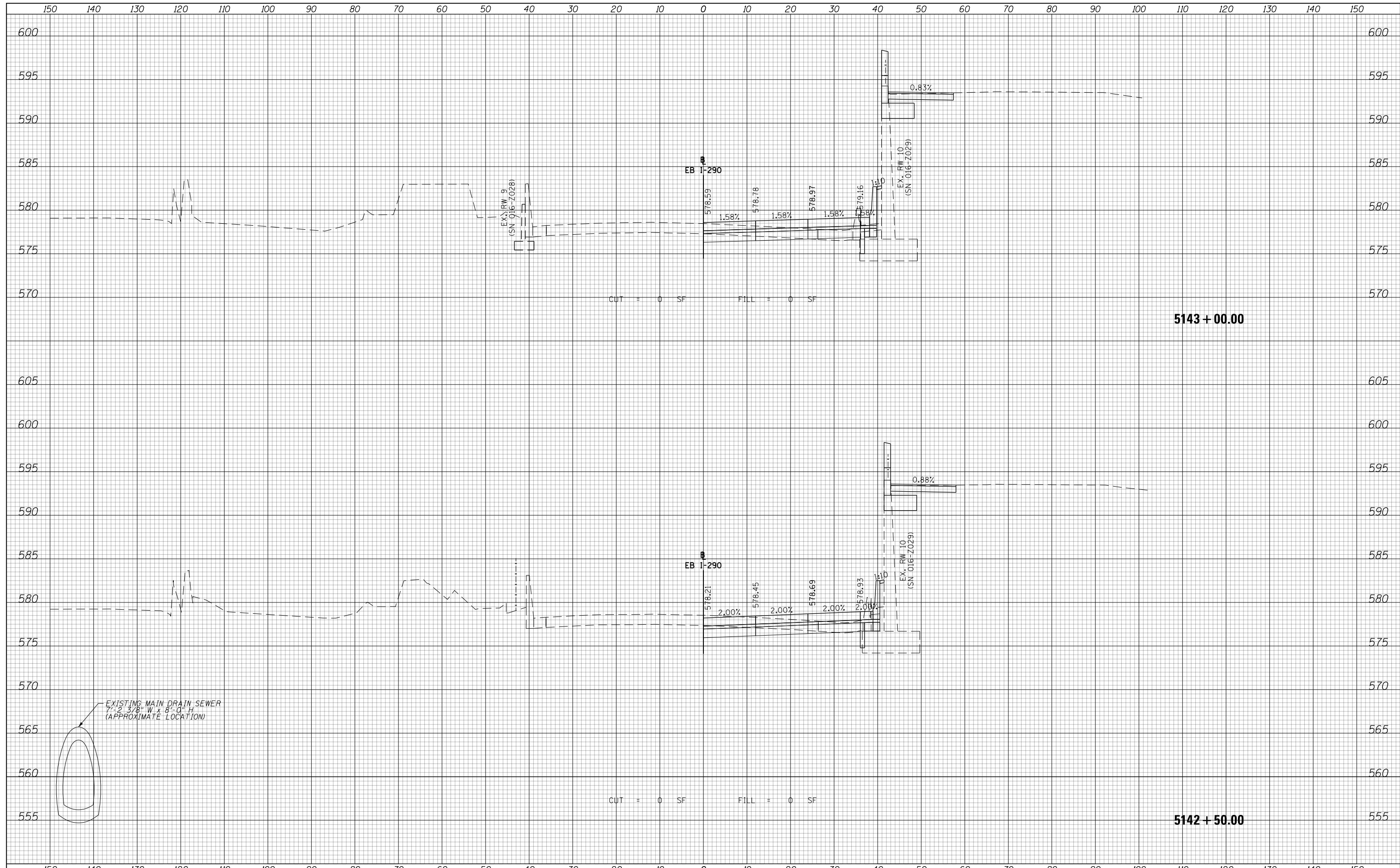
**STATE OF ILLINOIS  
DEPARTMENT OF TRANSPORTATION**

<b>CROSS SECTIONS</b>			
<b>EB I-290 MAINLINE STAGE 2</b>			
SCALE: 10:H 5:V	SHEET 33 OF 40 SHEETS	STA. 5142+00.00	TO STA. 5142+00.00

F.A.I. RTE.	SECTION	COUNTY	TOTAL SHEETS	SHEET NO.
90/94/290	2014-017B	COOK	814	709
CONTRACT NO. 60X76				
ILLINOIS FED. AID PROJECT				

DATE	
BY	
SURVEYED	
PLOTTED	
TEMPLATE	
AREAS	
CHECKED	
FINAL SURVEY	
NOTE BOOK	
NO.	

DATE	
BY	
SURVEYED	
PLOTTED	
TEMPLATE	
AREAS	
CHECKED	
ORIGINAL SURVEY	
NOTE BOOK	
NO.	



D:\60776-sht-XS-IKE-STAGE2.dgn	DESIGNED - MKW	REVISED -
USER NAME = vljanachione	DRAWN - BSH	REVISED -
PLOT SCALE = 20.0000' / in.	CHECKED - JMG	REVISED -
PLOT DATE = 5/9/2017	DATE - 5/10/17	REVISED -

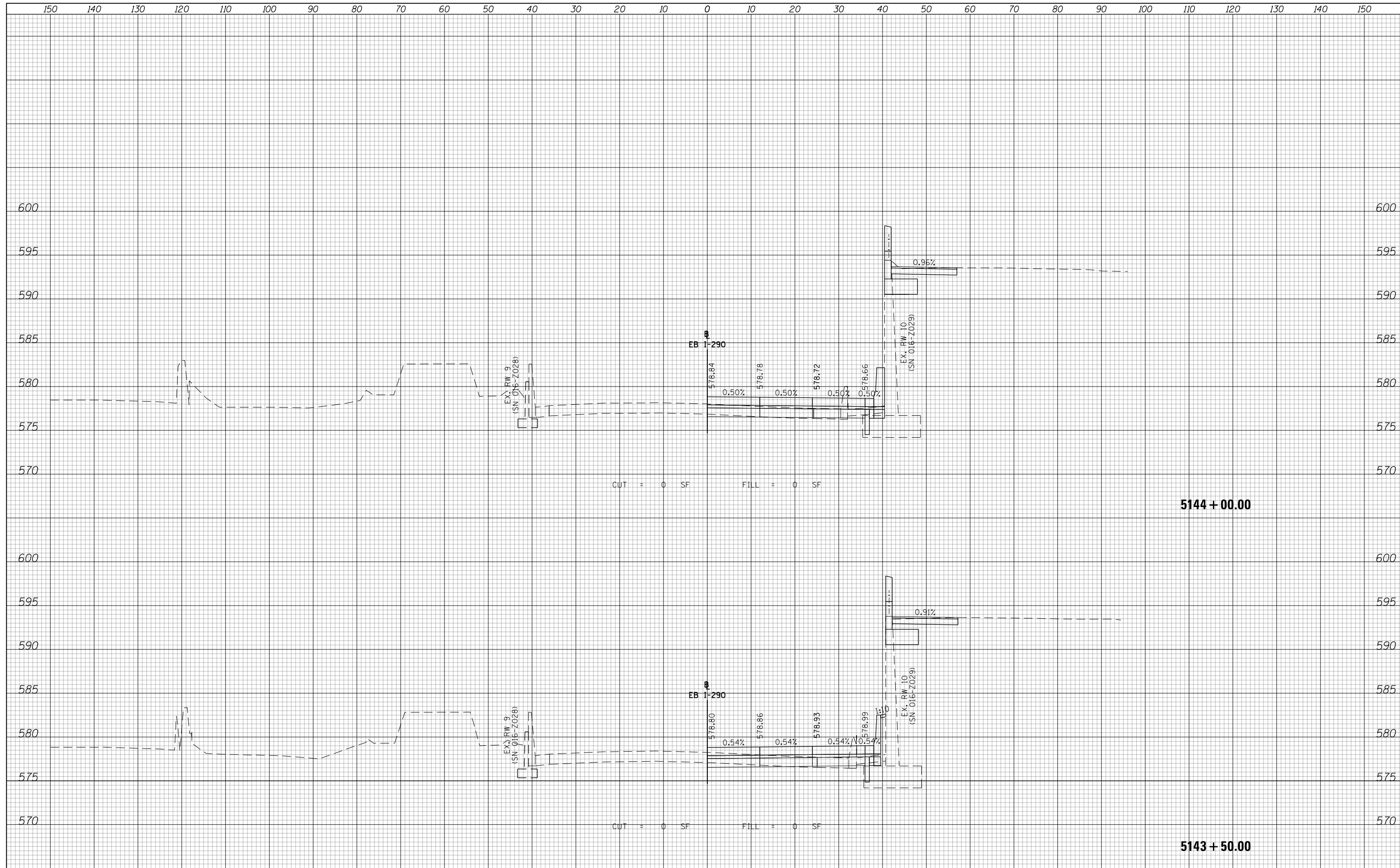
**STATE OF ILLINOIS  
DEPARTMENT OF TRANSPORTATION**

<b>CROSS SECTIONS</b>			
<b>EB I-290 MAINLINE STAGE 2</b>			
SCALE: 10:H 5:V	SHEET 34 OF 40 SHEETS	STA. 5142+50.00 TO STA. 5143+00.00	

F.A.I. RTE.	SECTION	COUNTY	TOTAL SHEETS	SHEET NO.
90/94/290	2014-017B	COOK	814	710
				CONTRACT NO. 60X76
ILLINOIS FED. AID PROJECT				

DATE	
BY	
FINAL SURVEY	SURVEYED
NOTE BOOK	PLOTTED
NO.	TEMPLATE
	AREAS CHECKED

DATE	
BY	
ORIGINAL SURVEY	SURVEYED
NOTE BOOK	PLOTTED
NO.	TEMPLATE
	AREAS CHECKED



**5144 + 00.00**

**5143 + 50.00**



D160X76-sht-XS-IKE-STAGE2.dgn	DESIGNED - MKW	REVISED -
USER NAME = v1janachione	DRAWN - BSH	REVISED -
PLOT SCALE = 20.0000' / in.	CHECKED - JMG	REVISED -
PLOT DATE = 5/9/2017	DATE - 5/10/17	REVISED -

**STATE OF ILLINOIS  
DEPARTMENT OF TRANSPORTATION**

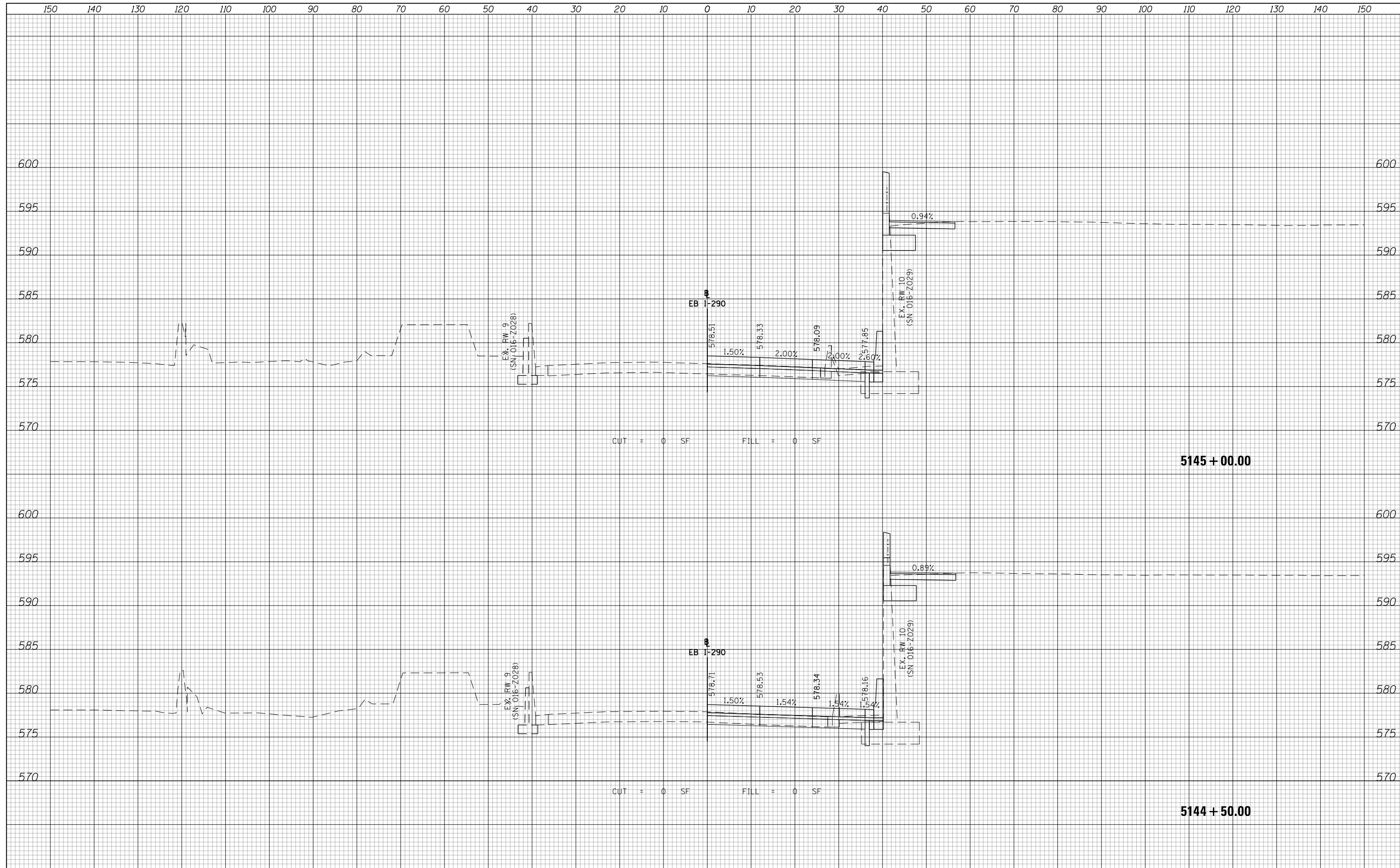
**CROSS SECTIONS  
EB I-290 MAINLINE STAGE 2**

SCALE: 10:H 5:V SHEET 35 OF 40 SHEETS STA. 5143+50.00 TO STA. 5144+00.00

F.A.I. RTE.	SECTION	COUNTY	TOTAL SHEETS	SHEET NO.
90/94/290	2014-017B	COOK	814	711
CONTRACT NO. 60X76				
ILLINOIS FED. AID PROJECT				

DATE	
BY	
SURVEYED	
PLOTTED	
TEMPLATE	
AREAS	
CHECKED	
FINAL SURVEY	
NOTE BOOK	
NO.	

DATE	
BY	
SURVEYED	
PLOTTED	
TEMPLATE	
AREAS	
CHECKED	
ORIGINAL SURVEY	
NOTE BOOK	
NO.	



**STATE OF ILLINOIS  
DEPARTMENT OF TRANSPORTATION**

**CROSS SECTIONS  
EB I-290 MAINLINE STAGE 2**

F.A.I. RTE.	SECTION	COUNTY	TOTAL SHEETS	SHEET NO.
90/94/290	2014-017B	COOK	814	712
CONTRACT NO. 60X76				



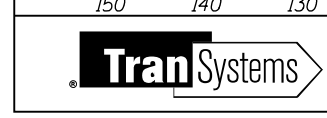
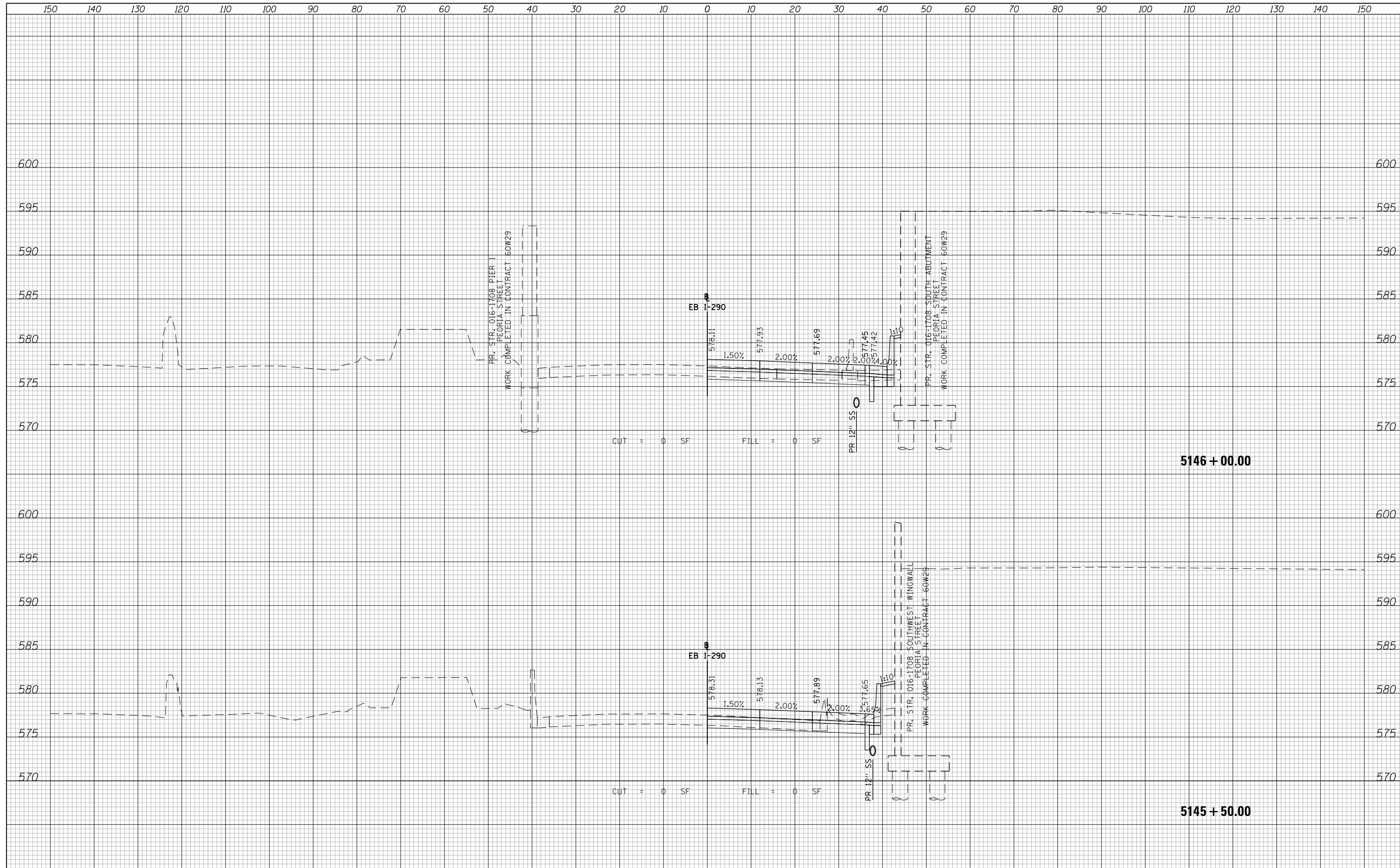
D160X76-sht-XS-IKE-STAGE2.dgn	DESIGNED - MKW	REVISED -
USER NAME = vljanachione	DRAWN - BSH	REVISED -
PLOT SCALE = 20.0000' / in.	CHECKED - JMG	REVISED -
PLOT DATE = 5/9/2017	DATE - 5/10/17	REVISED -

SCALE: 10:H 5:V SHEET 36 OF 40 SHEETS STA. 5144+50.00 TO STA. 5145+00.00

ILLINOIS FED. AID PROJECT

DATE	
BY	
SURVEYED	
PLOTTED	
TEMPLATE	
AREAS CHECKED	
FINAL SURVEY	
NOTE BOOK	
NO.	

DATE	
BY	
SURVEYED	
PLOTTED	
TEMPLATE	
AREAS CHECKED	
ORIGINAL SURVEY	
NOTE BOOK	
NO.	



D160X76-sht-XS-IKE-STAGE2.dgn	DESIGNED - MKW	REVISED -
USER NAME = vljanachione	DRAWN - BSH	REVISED -
PLOT SCALE = 20.0000' / in.	CHECKED - JMG	REVISED -
PLOT DATE = 5/9/2017	DATE - 5/10/17	REVISED -

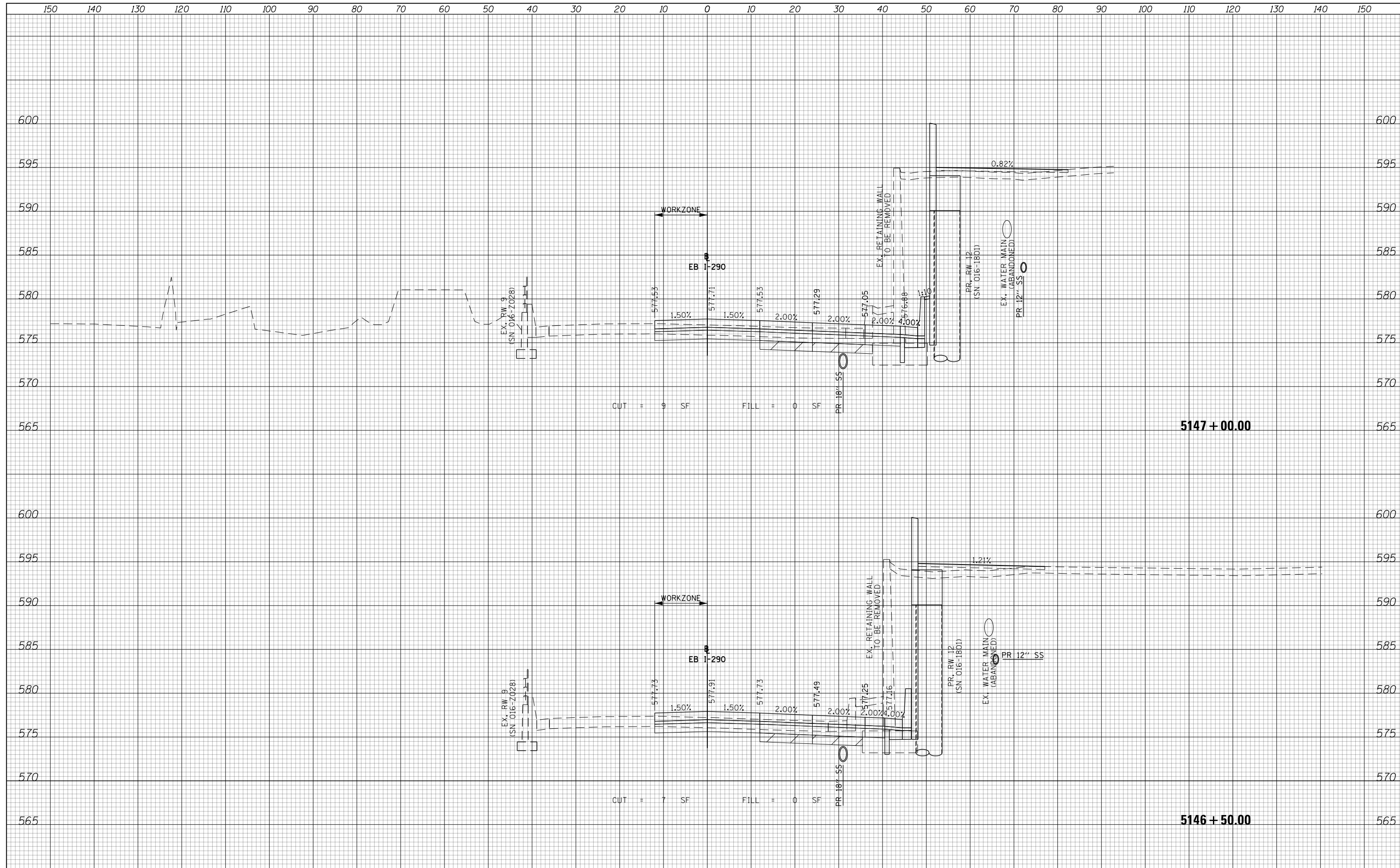
**STATE OF ILLINOIS  
DEPARTMENT OF TRANSPORTATION**

CROSS SECTIONS			
EB I-290 MAINLINE STAGE 2			
SCALE: 10:H 5:V	SHEET 37 OF 40 SHEETS	STA. 5145+50.00	TO STA. 5146+00.00

F.A.I. RTE.	SECTION	COUNTY	TOTAL SHEETS	SHEET NO.
90/94/290	2014-017B	COOK	814	713
CONTRACT NO. 60X76				
ILLINOIS FED. AID PROJECT				

DATE	
BY	
FINAL SURVEY	SURVEYED
NOTE BOOK	PLOTTED
NO.	TEMPLATE
	AREAS
	CHECKED

DATE	
BY	
ORIGINAL SURVEY	SURVEYED
NOTE BOOK	PLOTTED
NO.	TEMPLATE
	AREAS
	CHECKED



D160X76-sht-XS-IKE-STAGE2.dgn	DESIGNED - MKW	REVISED -
USER NAME = vljanachione	DRAWN - BSH	REVISED -
PLOT SCALE = 20.0000' / in.	CHECKED - JMG	REVISED -
PLOT DATE = 5/9/2017	DATE - 5/10/17	REVISED -

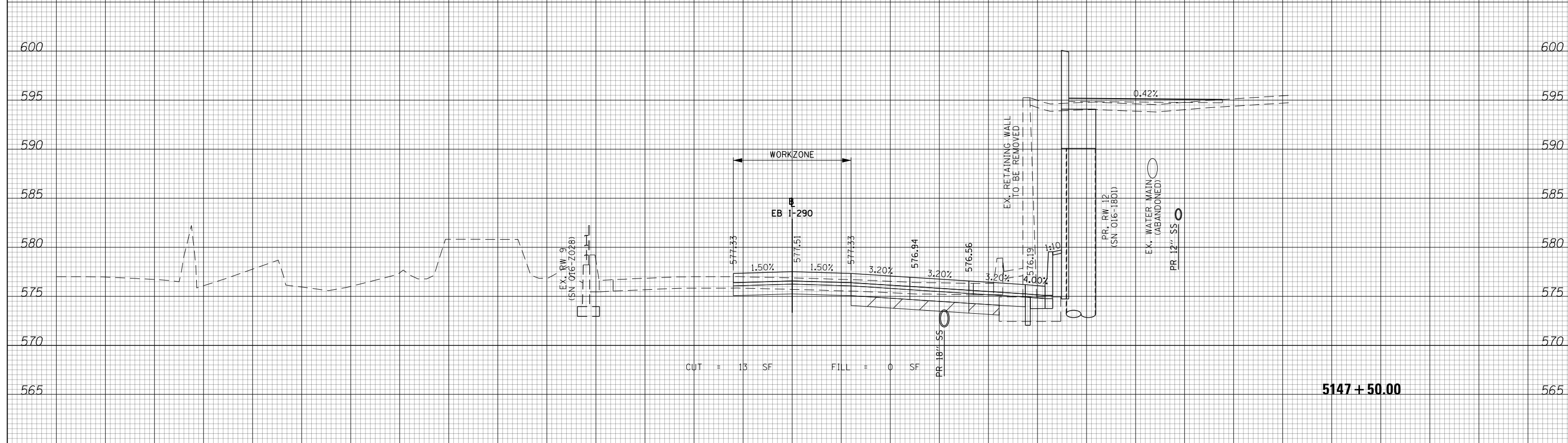
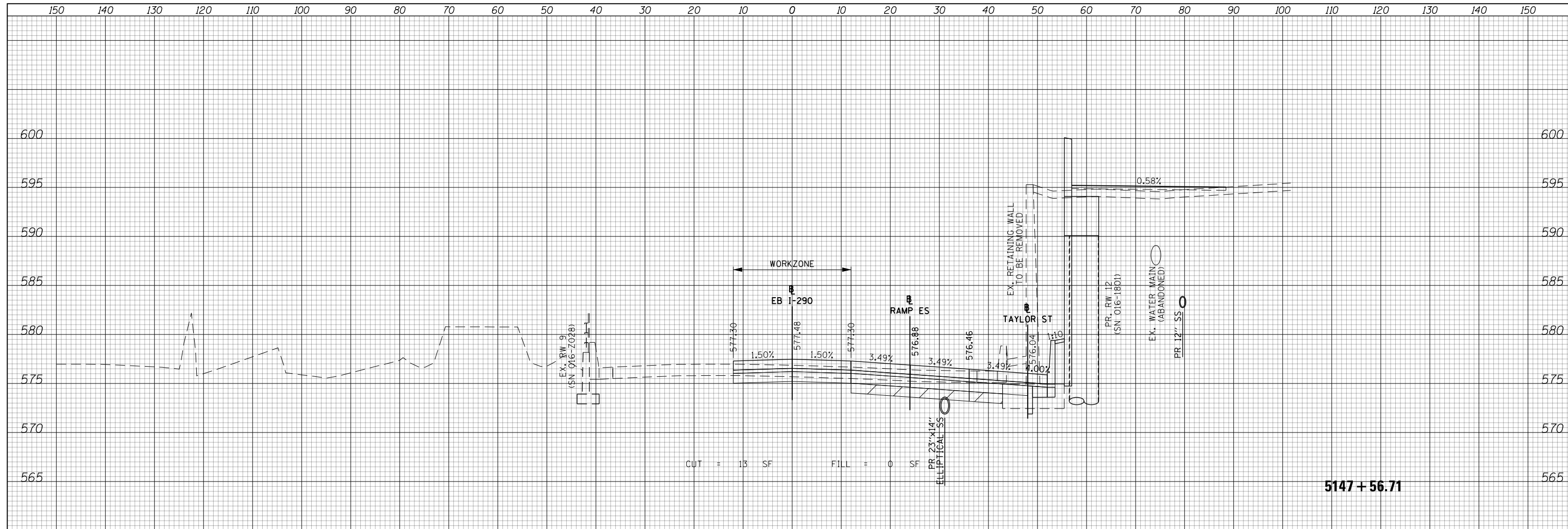
**STATE OF ILLINOIS  
DEPARTMENT OF TRANSPORTATION**

<b>CROSS SECTIONS</b>	
<b>EB I-290 MAINLINE STAGE 2</b>	
SCALE: 10:H 5:V	SHEET 38 OF 40 SHEETS
STA. 5146+50.00 TO STA. 5147+00.00	

F.A.I. RTE.	SECTION	COUNTY	TOTAL SHEETS	SHEET NO.
90/94/290	2014-017B	COOK	814	714
CONTRACT NO. 60X76				
ILLINOIS FED. AID PROJECT				

DATE	
BY	
FINAL SURVEY	SURVEYED
NOTE BOOK	PLOTTED
NO.	TEMPLATE
	AREAS CHECKED

DATE	
BY	
ORIGINAL SURVEY	SURVEYED
NOTE BOOK	PLOTTED
NO.	TEMPLATE
	AREAS CHECKED



D160X76-sht-XS-IKE-STAGE2.dgn  
 USER NAME = vljanachione  
 PLOT SCALE = 20.0000' / in.  
 PLOT DATE = 5/9/2017

DESIGNED - MKW  
 DRAWN - BSH  
 CHECKED - JMG  
 DATE - 5/10/17

REVISED -  
 REVISED -  
 REVISED -  
 REVISED -

**STATE OF ILLINOIS  
 DEPARTMENT OF TRANSPORTATION**

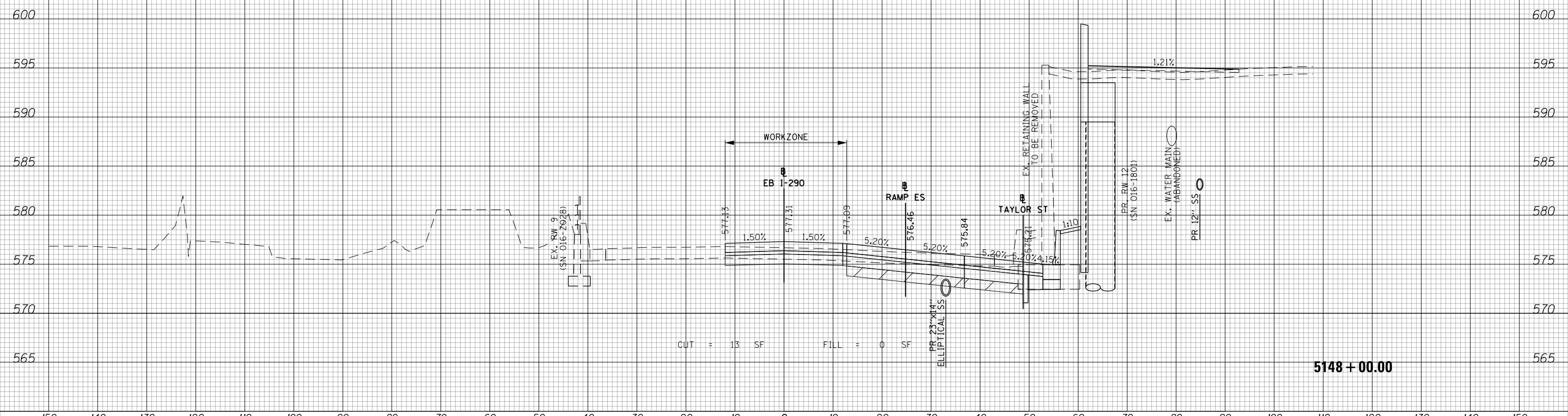
**CROSS SECTIONS  
 EB I-290 MAINLINE STAGE 2**  
 SCALE: 10H 5V SHEET 39 OF 40 SHEETS STA. 5147+50.00 TO STA. 5147+56.71

F.A.I. RTE.	SECTION	COUNTY	TOTAL SHEETS	SHEET NO.
90/94/290	2014-017B	COOK	814	715
CONTRACT NO. 60X76			ILLINOIS FED. AID PROJECT	

150 140 130 120 110 100 90 80 70 60 50 40 30 20 10 0 10 20 30 40 50 60 70 80 90 100 110 120 130 140 150

DATE	
BY	
SURVEYED	
PLOTTED	
TEMPLATE	
AREAS	
CHECKED	
FINAL SURVEY	
NOTE BOOK	
NO.	

DATE	
BY	
SURVEYED	
PLOTTED	
TEMPLATE	
AREAS	
CHECKED	
ORIGINAL SURVEY	
NOTE BOOK	
NO.	



5148 + 00.00



D160X76-sht-XS-IKE-STAGE2.dgn	DESIGNED - MKW	REVISED -
USER NAME = v1janachione	DRAWN - BSH	REVISED -
PLOT SCALE = 20.0000' / in.	CHECKED - JMG	REVISED -
PLOT DATE = 5/9/2017	DATE - 5/10/17	REVISED -

**STATE OF ILLINOIS  
DEPARTMENT OF TRANSPORTATION**

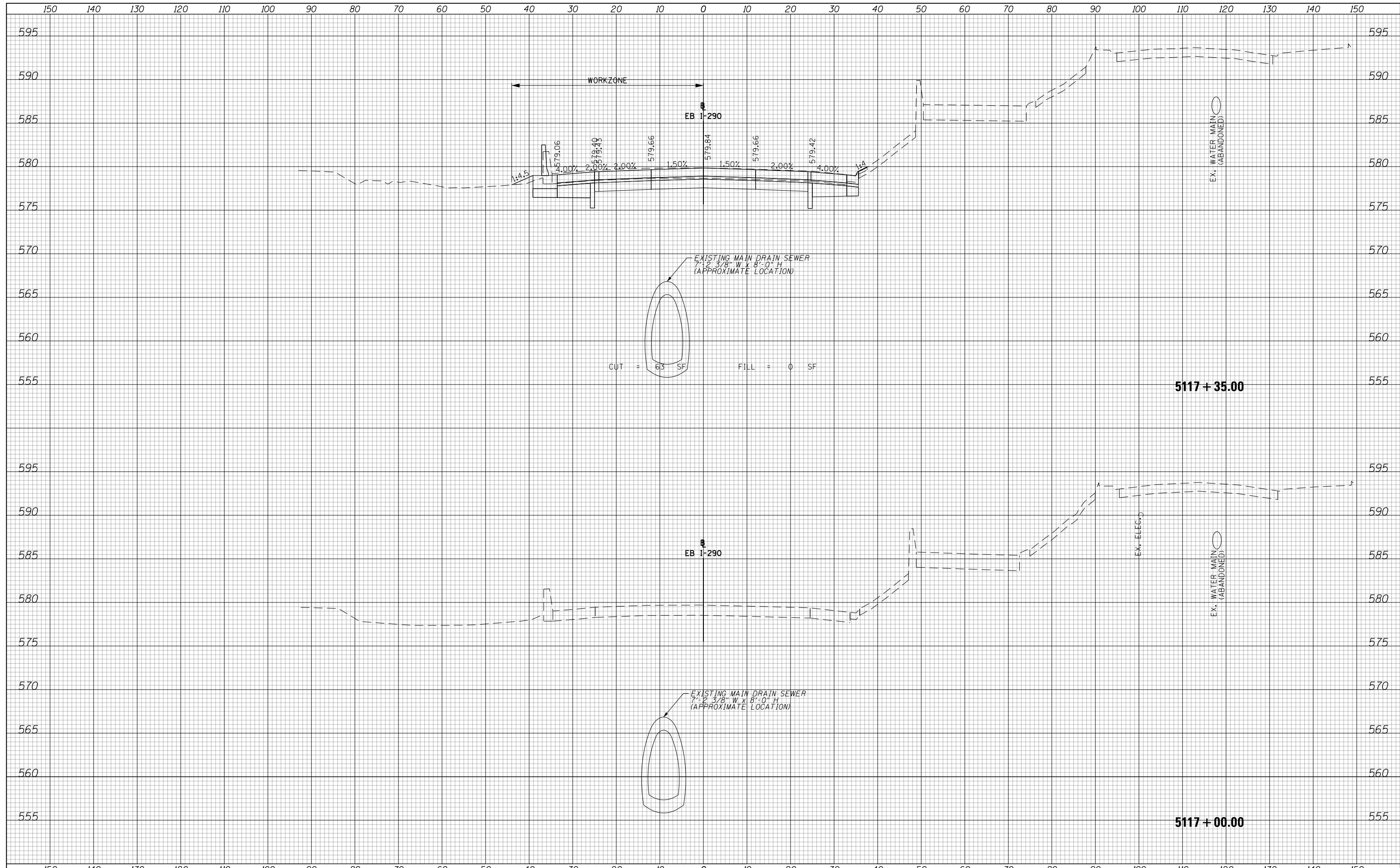
<b>CROSS SECTIONS</b>	
<b>EB I-290 MAINLINE STAGE 2</b>	
SCALE: 10:H 5:V	SHEET 40 OF 40 SHEETS
STA. 5148+00.00 TO STA. 5148+00.00	

F.A.I. RTE.	SECTION	COUNTY	TOTAL SHEETS	SHEET NO.
90/94/290	2014-017B	COOK	814	716
CONTRACT NO. 60X76				
ILLINOIS FED. AID PROJECT				



DATE	
BY	
SURVEYED	
PLOTTED	
TEMPLATE	
AREAS	
CHECKED	
FINAL SURVEY	
NOTE BOOK	
NO.	

DATE	
BY	
SURVEYED	
PLOTTED	
TEMPLATE	
AREAS	
CHECKED	
ORIGINAL SURVEY	
NOTE BOOK	
NO.	



D160X76-sht-XS-IKE-STAGE3.dgn  
 USER NAME = v1janachione  
 PLOT SCALE = 20.0000' / in.  
 PLOT DATE = 5/9/2017

DESIGNED - MKW  
 DRAWN - BSH  
 CHECKED - JMG  
 DATE - 5/10/17

REVISED -  
 REVISED -  
 REVISED -  
 REVISED -

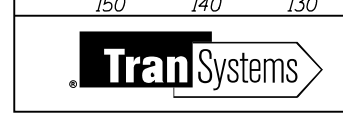
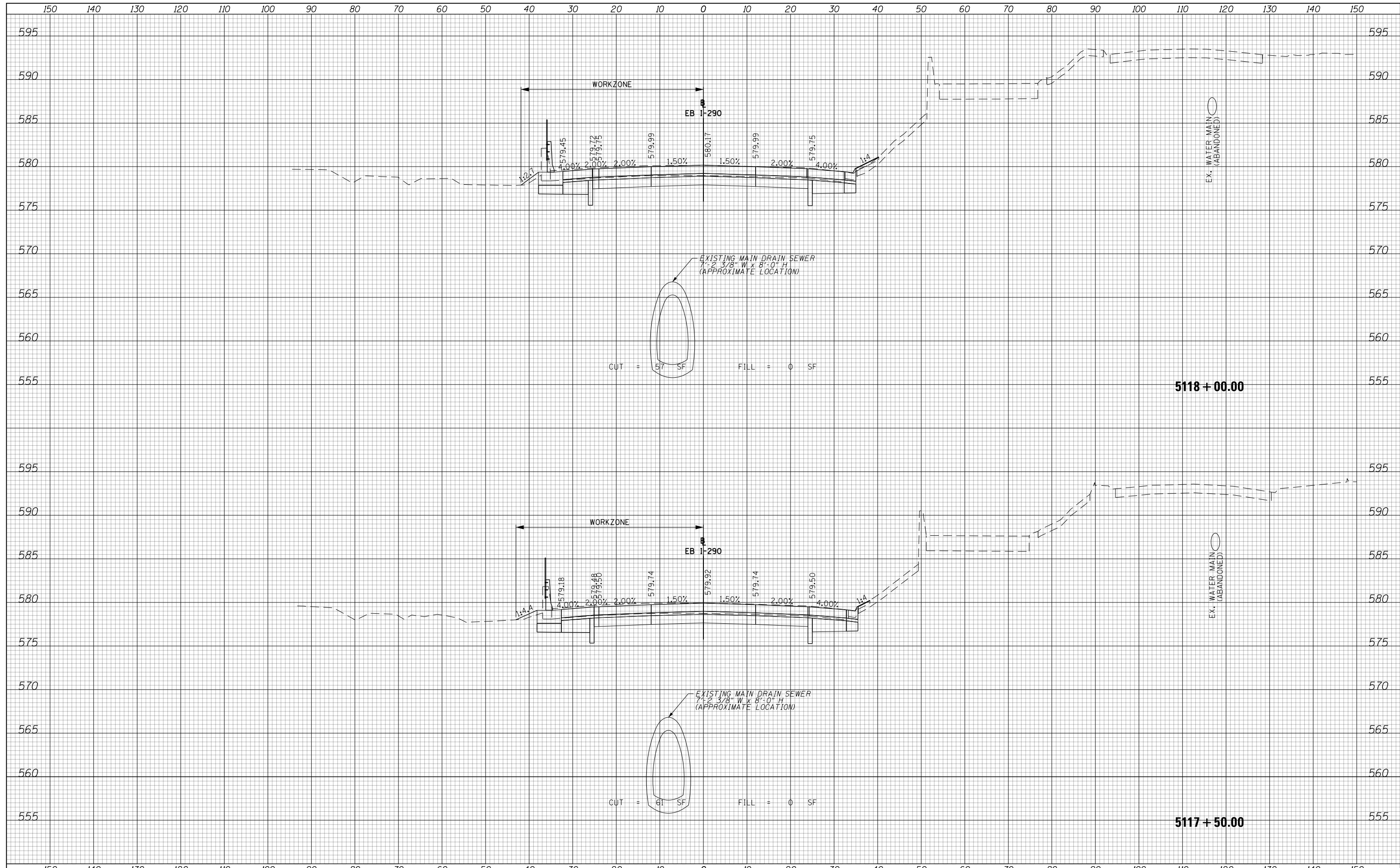
**STATE OF ILLINOIS  
 DEPARTMENT OF TRANSPORTATION**

**CROSS SECTIONS  
 EB I-290 MAINLINE STAGE 3**  
 SCALE: 10:H 5:V SHEET 1 OF 40 SHEETS STA. 5117+00.00 TO STA. 5117+35.00

F.A.I. RTE.	SECTION	COUNTY	TOTAL SHEETS	SHEET NO.
90/94/290	2014-017B	COOK	814	717
CONTRACT NO. 60X76				
ILLINOIS FED. AID PROJECT				

DATE	
BY	
SURVEYED	
PLOTTED	
TEMPLATE	
AREAS	
CHECKED	
FINAL SURVEY	
NOTE BOOK	
NO.	

DATE	
BY	
SURVEYED	
PLOTTED	
TEMPLATE	
AREAS	
CHECKED	
ORIGINAL SURVEY	
NOTE BOOK	
NO.	



D160X76-sht-XS-IKE-STAGE3.dgn	DESIGNED - MKW	REVISED -
USER NAME = vljanachione	DRAWN - BSH	REVISED -
PLOT SCALE = 20.0000' / in.	CHECKED - JMG	REVISED -
PLOT DATE = 5/9/2017	DATE - 5/10/17	REVISED -

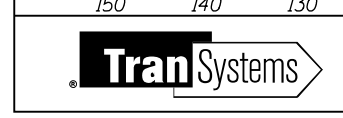
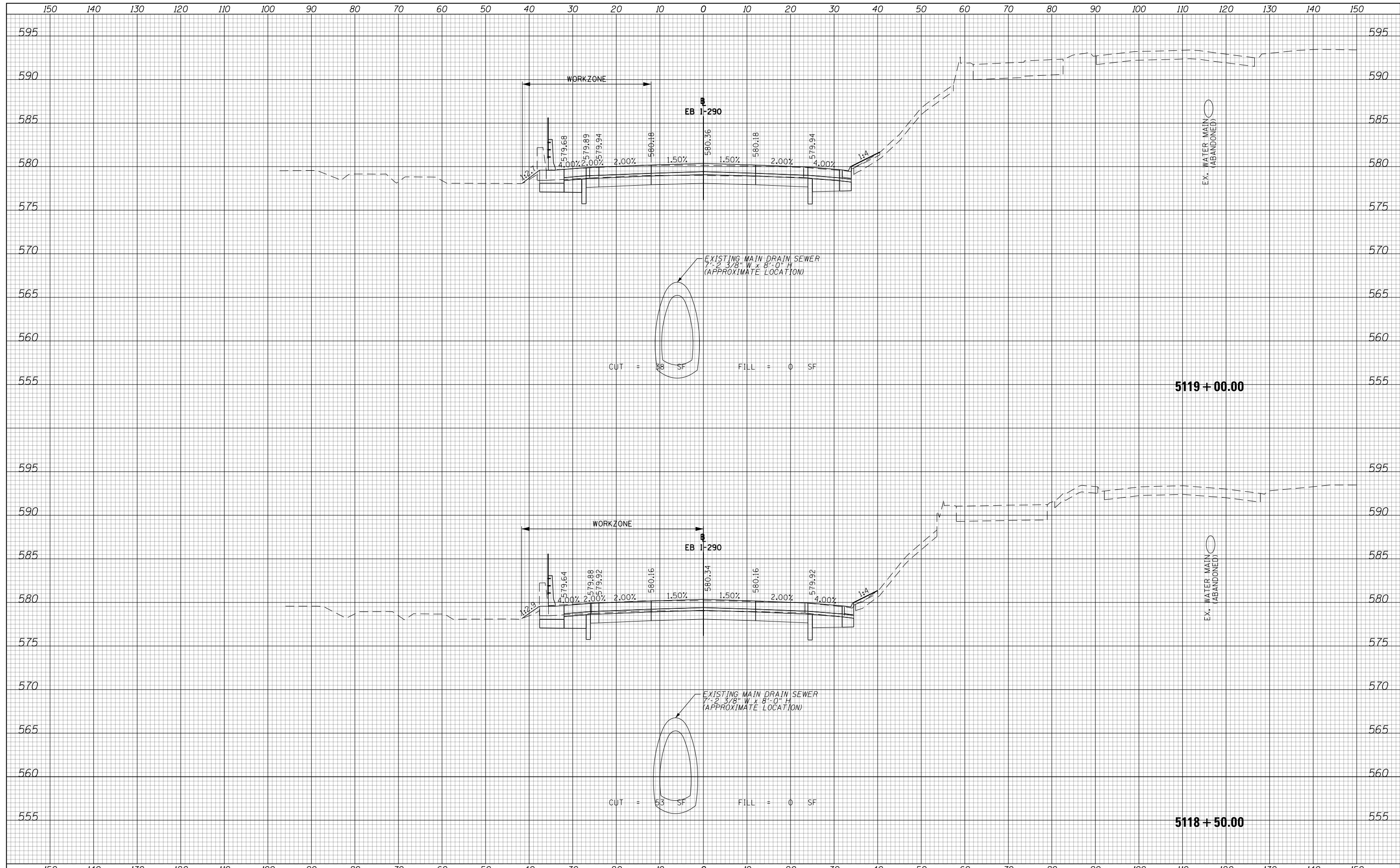
**STATE OF ILLINOIS  
DEPARTMENT OF TRANSPORTATION**

<b>CROSS SECTIONS EB I-290 MAINLINE STAGE 3</b>			
SCALE: 10'H 5'V	SHEET 2 OF 40 SHEETS	STA. 5117+50.00 TO STA. 5118+00.00	

F.A.I. RTE.	SECTION	COUNTY	TOTAL SHEETS	SHEET NO.
90/94/290	2014-017B	COOK	814	718
CONTRACT NO. 60X76				
ILLINOIS FED. AID PROJECT				

DATE	
BY	
SURVEYED	
PLOTTED	
TEMPLATE	
AREAS	
CHECKED	
FINAL SURVEY	
NOTE BOOK	
NO.	

DATE	
BY	
SURVEYED	
PLOTTED	
TEMPLATE	
AREAS	
CHECKED	
ORIGINAL SURVEY	
NOTE BOOK	
NO.	



D160X76-sht-XS-IKE-STAGE3.dgn	DESIGNED - MKW	REVISED -
USER NAME = vljanachione	DRAWN - BSH	REVISED -
PLOT SCALE = 20.0000' / in.	CHECKED - JMG	REVISED -
PLOT DATE = 5/9/2017	DATE - 5/10/17	REVISED -

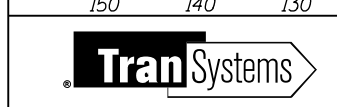
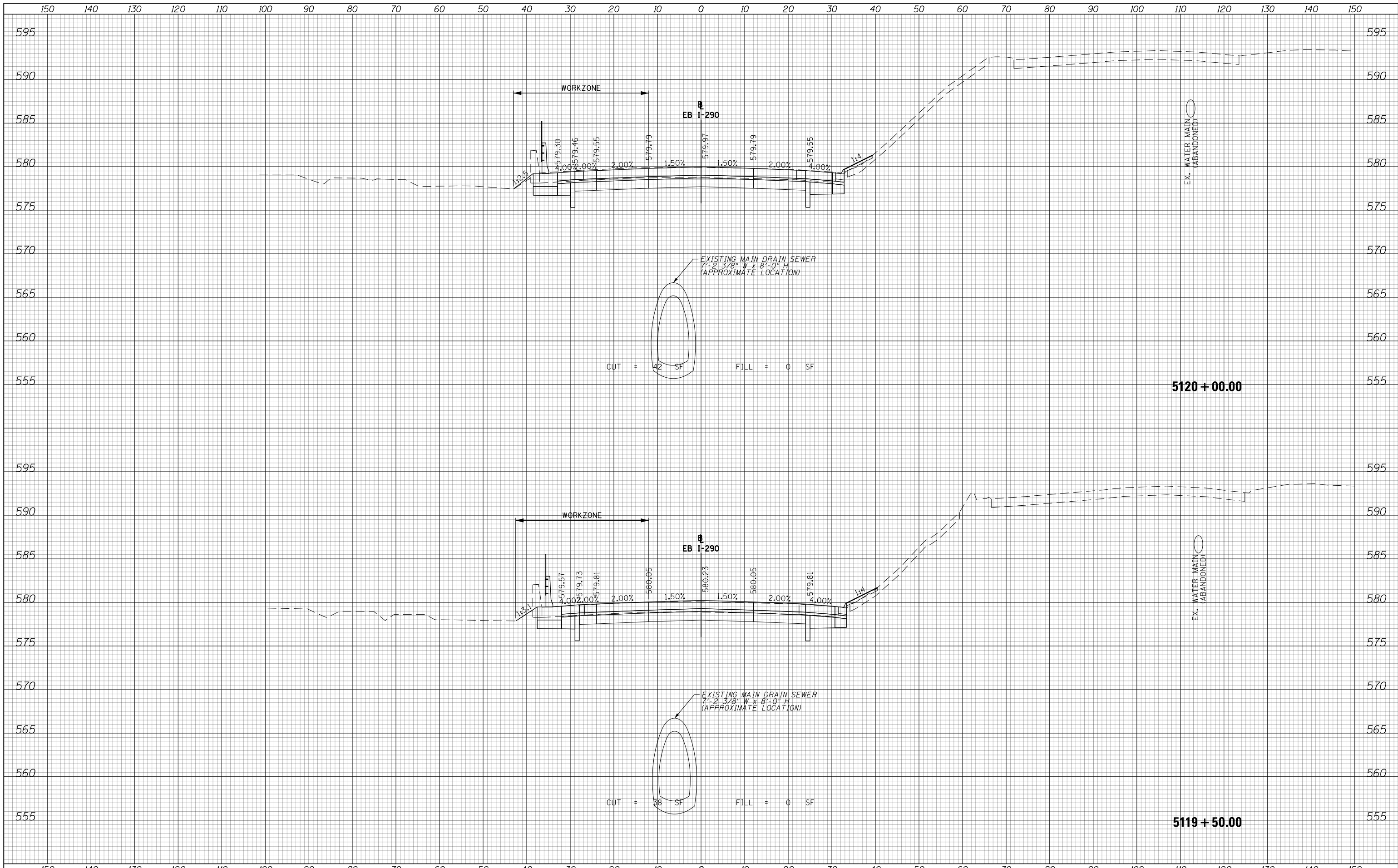
**STATE OF ILLINOIS  
DEPARTMENT OF TRANSPORTATION**

<b>CROSS SECTIONS EB I-290 MAINLINE STAGE 3</b>		
SCALE: 10:H 5:V	SHEET 3 OF 40 SHEETS	STA. 5118+50.00 TO STA. 5119+00.00

F.A.I. RTE.	SECTION	COUNTY	TOTAL SHEETS	SHEET NO.
90/94/290	2014-017B	COOK	814	719
				CONTRACT NO. 60X76
ILLINOIS FED. AID PROJECT				

DATE	
BY	
SURVEYED	
PLOTTED	
TEMPLATE	
AREAS	
CHECKED	
FINAL SURVEY	
NOTE BOOK	
NO.	

DATE	
BY	
SURVEYED	
PLOTTED	
TEMPLATE	
AREAS	
CHECKED	
ORIGINAL SURVEY	
NOTE BOOK	
NO.	



D160X76-sht-XS-IKE-STAGE3.dgn	DESIGNED - MKW	REVISED -
USER NAME = v1janachione	DRAWN - BSH	REVISED -
PLOT SCALE = 20.0000' / in.	CHECKED - JMG	REVISED -
PLOT DATE = 5/9/2017	DATE - 5/10/17	REVISED -

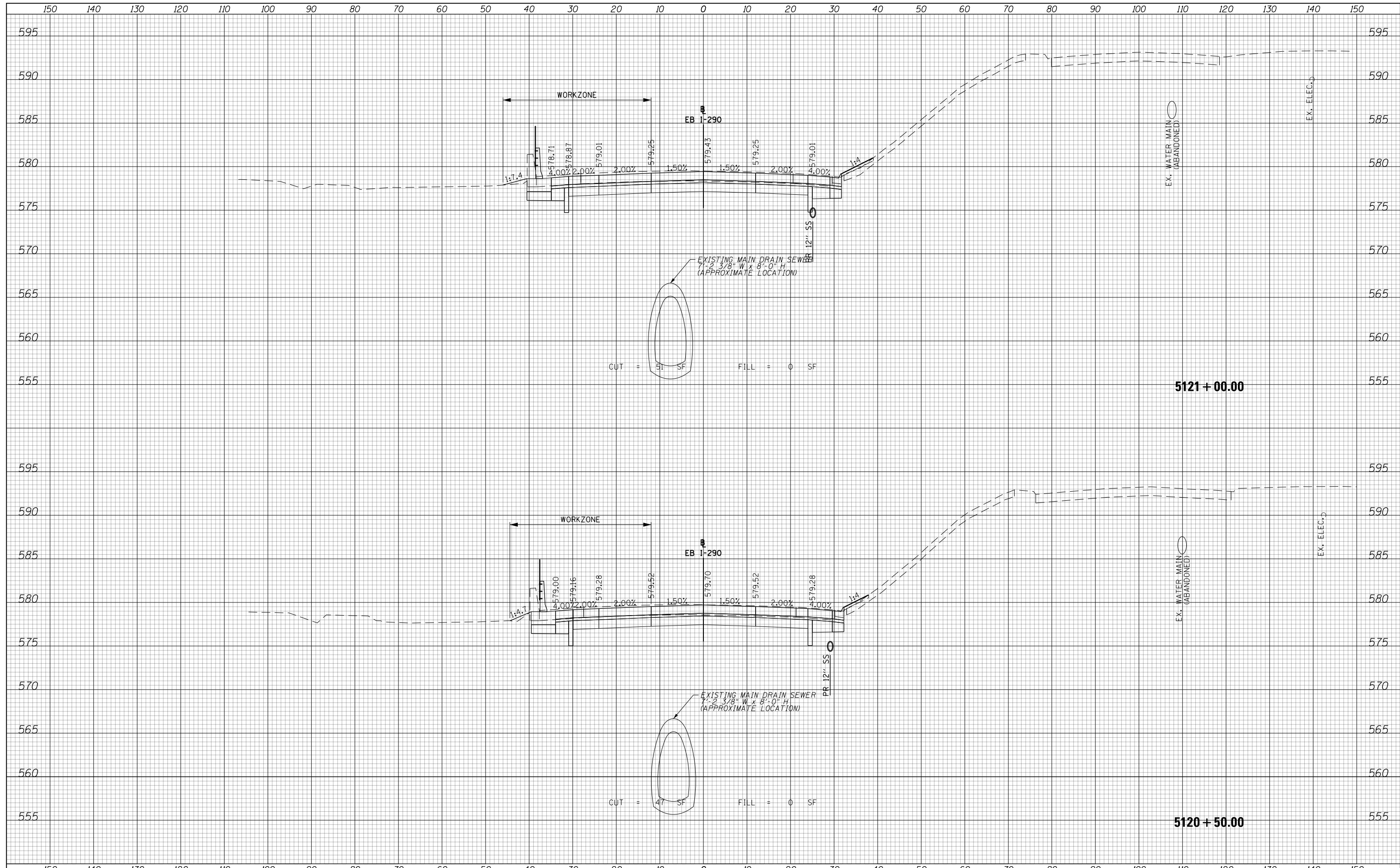
**STATE OF ILLINOIS  
DEPARTMENT OF TRANSPORTATION**

<b>CROSS SECTIONS EB I-290 MAINLINE STAGE 3</b>		
SCALE: 10:H 5:V	SHEET 4 OF 40 SHEETS	STA. 5119+50.00 TO STA. 5120+00.00

F.A.I. RTE.	SECTION	COUNTY	TOTAL SHEETS	SHEET NO.
90/94/290	2014-017B	COOK	814	720
CONTRACT NO. 60X76				
ILLINOIS FED. AID PROJECT				

DATE	
BY	
SURVEYED	
PLOTTED	
TEMPLATE	
AREAS	
CHECKED	
FINAL SURVEY	
NOTE BOOK	
NO.	

DATE	
BY	
SURVEYED	
PLOTTED	
TEMPLATE	
AREAS	
CHECKED	
ORIGINAL SURVEY	
NOTE BOOK	
NO.	



D160X76-sht-XS-IKE-STAGE3.dgn	DESIGNED - MKW	REVISED -
USER NAME = vljanachione	DRAWN - BSH	REVISED -
PLOT SCALE = 20.0000' / in.	CHECKED - JMG	REVISED -
PLOT DATE = 5/9/2017	DATE - 5/10/17	REVISED -

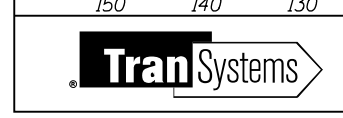
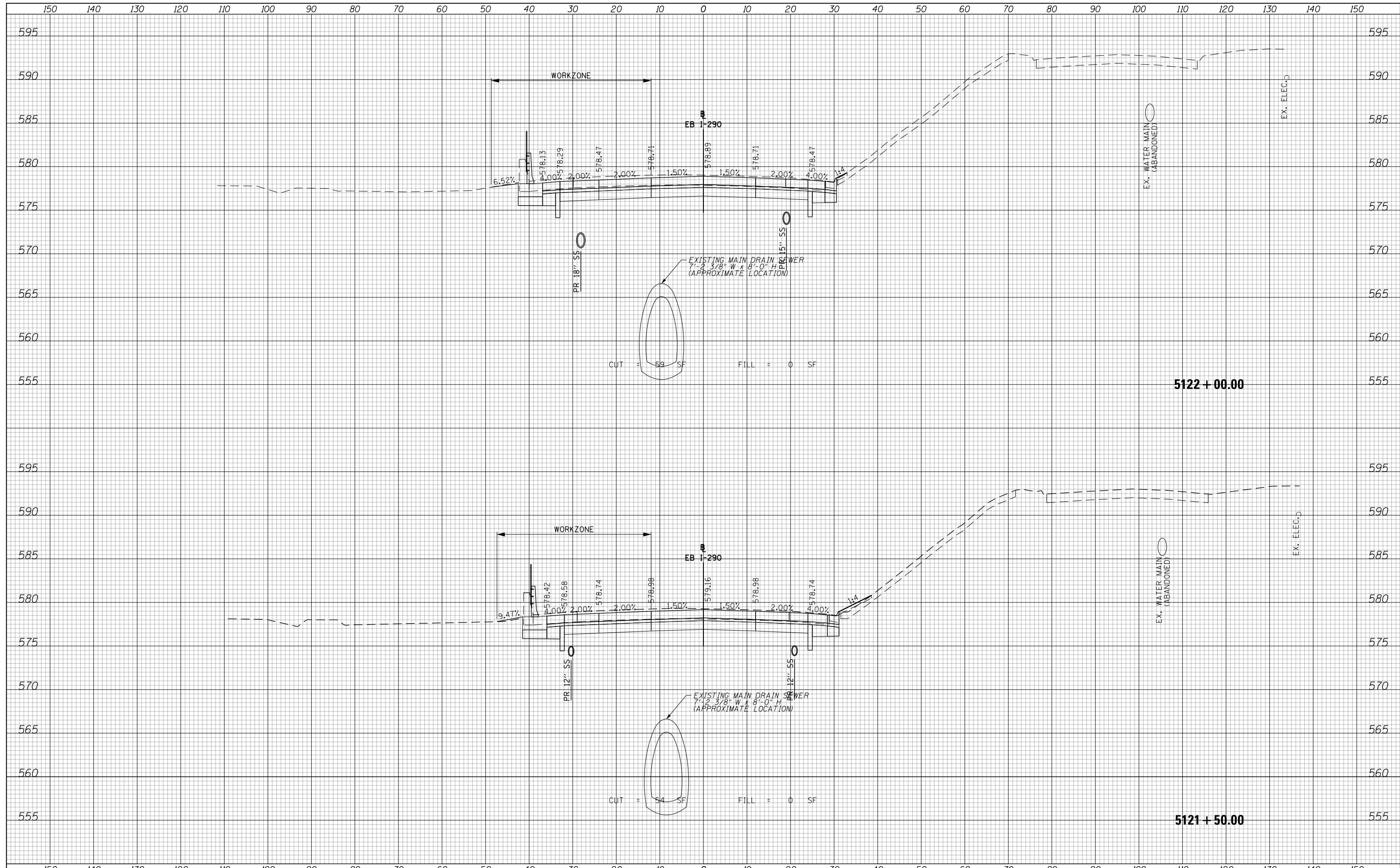
**STATE OF ILLINOIS  
DEPARTMENT OF TRANSPORTATION**

<b>CROSS SECTIONS EB I-290 MAINLINE STAGE 3</b>			
SCALE: 10:H 5:V	SHEET 5 OF 40 SHEETS	STA. 5120+50.00 TO STA. 5121+00.00	

F.A.I. RTE.	SECTION	COUNTY	TOTAL SHEETS	SHEET NO.
90/94/290	2014-017B	COOK	814	721
CONTRACT NO. 60X76				
ILLINOIS FED. AID PROJECT				

DATE	
BY	
SURVEYED	
PLOTTED	
TEMPLATE	
AREAS	
CHECKED	
FINAL SURVEY	
NOTE BOOK	
NO.	

DATE	
BY	
SURVEYED	
PLOTTED	
TEMPLATE	
AREAS	
CHECKED	
ORIGINAL SURVEY	
NOTE BOOK	
NO.	



D160X76-sht-XS-IKE-STAGE3.dgn	DESIGNED - MKW	REVISED -
USER NAME = v1janachione	DRAWN - BSH	REVISED -
PLOT SCALE = 20.0000' / in.	CHECKED - JMG	REVISED -
PLOT DATE = 5/9/2017	DATE - 5/10/17	REVISED -

**STATE OF ILLINOIS  
DEPARTMENT OF TRANSPORTATION**

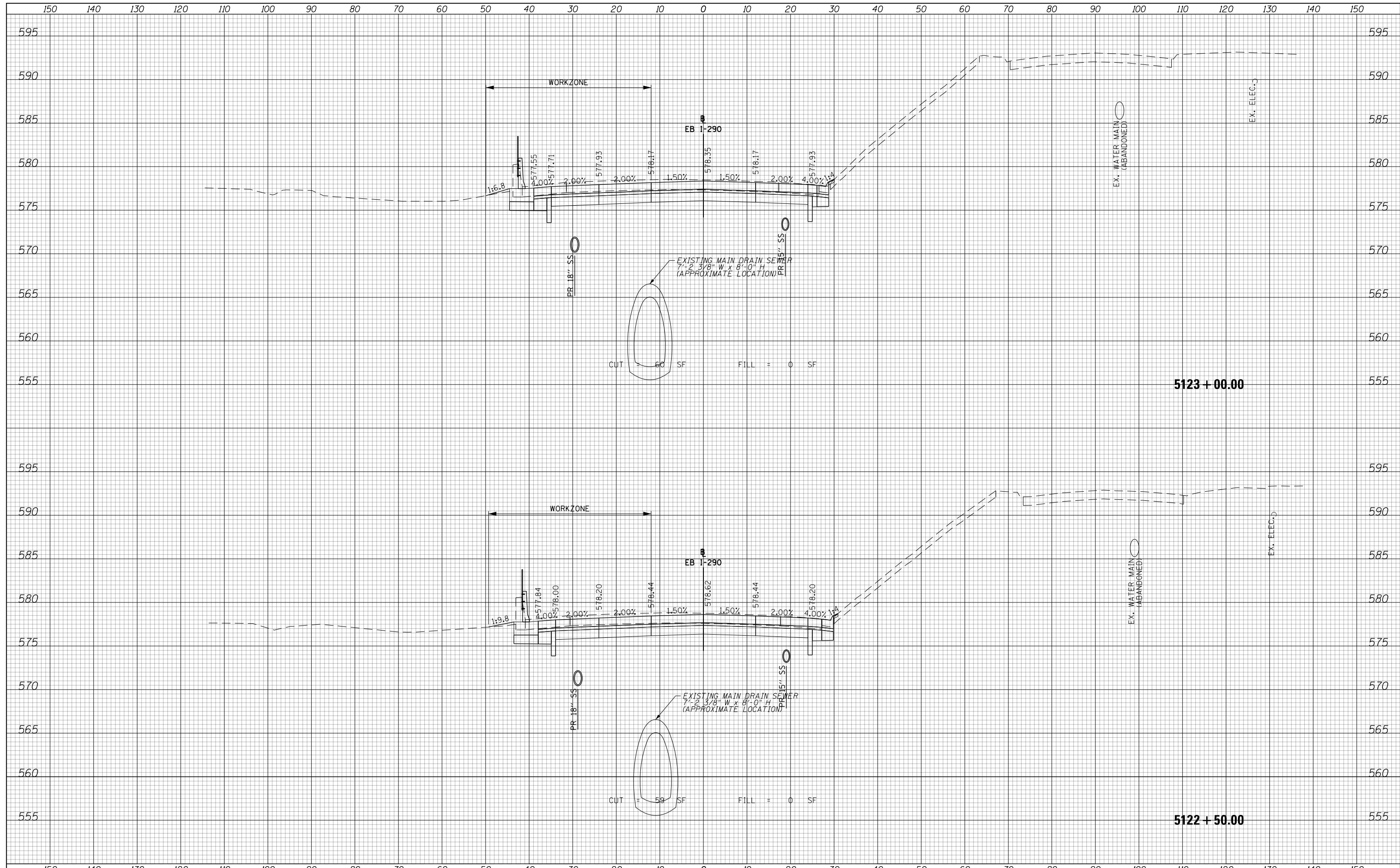
**CROSS SECTIONS  
EB I-290 MAINLINE STAGE 3**

SCALE: 10:H 5:V    SHEET 6 OF 40 SHEETS    STA. 5121+50.00 TO STA. 5122+00.00

F.A.I. RTE.	SECTION	COUNTY	TOTAL SHEETS	SHEET NO.
90/94/290	2014-017B	COOK	814	722
CONTRACT NO. 60X76				
ILLINOIS FED. AID PROJECT				

DATE	
BY	
SURVEYED	
PLOTTED	
TEMPLATE	
AREAS	
CHECKED	
FINAL SURVEY	
NOTE BOOK	
NO.	

DATE	
BY	
SURVEYED	
PLOTTED	
TEMPLATE	
AREAS	
CHECKED	
ORIGINAL SURVEY	
NOTE BOOK	
NO.	



150 140 130 120 110 100 90 80 70 60 50 40 30 20 10 0 10 20 30 40 50 60 70 80 90 100 110 120 130 140 150



D160X76-sht-XS-IKE-STAGE3.dgn  
 USER NAME = vljanachione  
 PLOT SCALE = 20.0000' / in.  
 PLOT DATE = 5/9/2017

DESIGNED - MKW  
 DRAWN - BSH  
 CHECKED - JMG  
 DATE - 5/10/17

REVISED -  
 REVISED -  
 REVISED -  
 REVISED -

STATE OF ILLINOIS  
 DEPARTMENT OF TRANSPORTATION

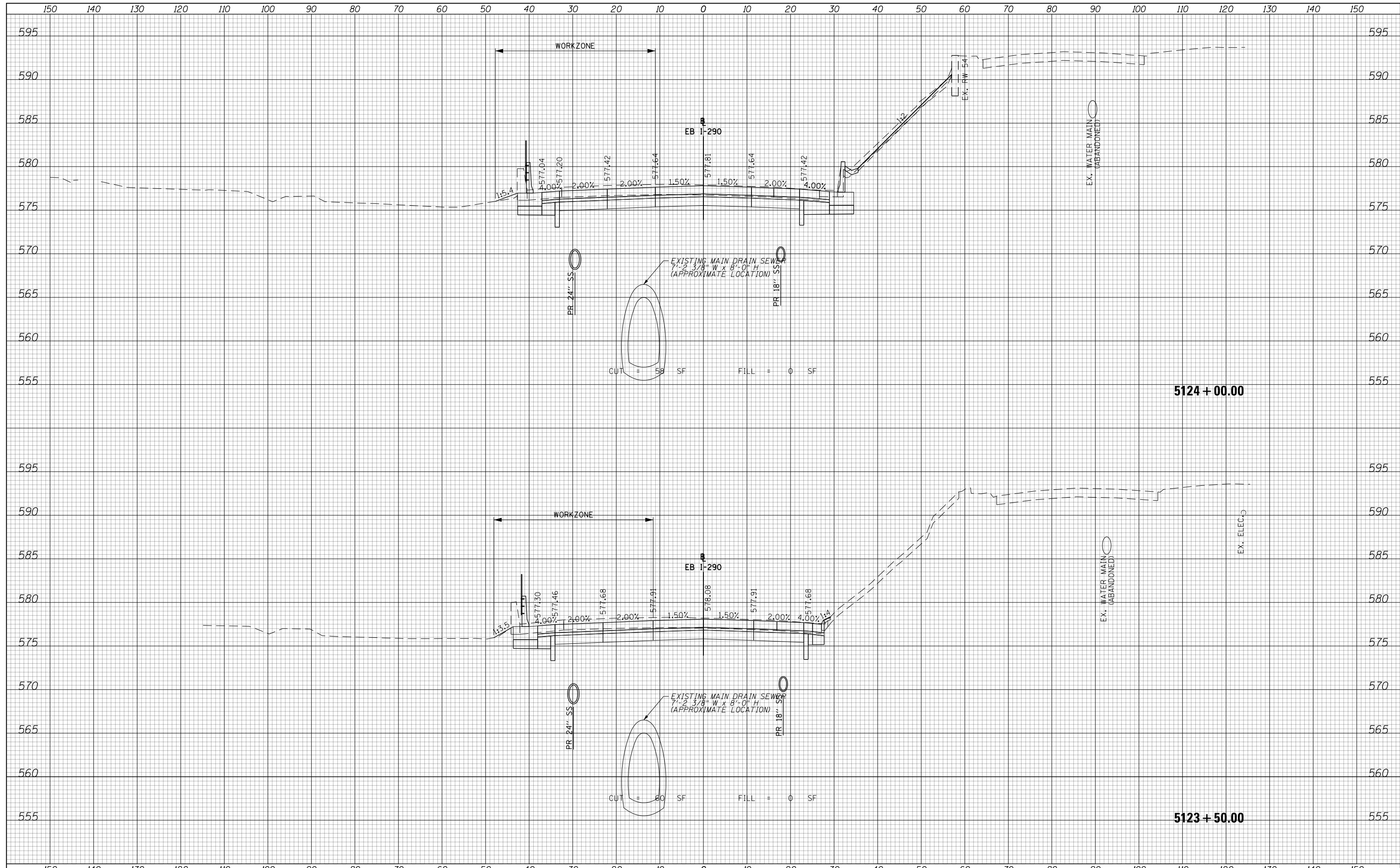
CROSS SECTIONS  
 EB I-290 MAINLINE STAGE 3  
 SCALE: 10:H 5:V SHEET 7 OF 40 SHEETS STA. 5122+50.00 TO STA. 5123+00.00

F.A.I. RTE.	SECTION	COUNTY	TOTAL SHEETS	SHEET NO.
90/94/290	2014-017B	COOK	814	723
CONTRACT NO. 60X76				

ILLINOIS FED. AID PROJECT

DATE	
BY	
SURVEYED	
PLOTTED	
TEMPLATE	
AREAS	
CHECKED	
FINAL SURVEY	
NOTE BOOK	
NO.	

DATE	
BY	
SURVEYED	
PLOTTED	
TEMPLATE	
AREAS	
CHECKED	
ORIGINAL SURVEY	
NOTE BOOK	
NO.	



D160X76-sht-XS-IKE-STAGE3.dgn	DESIGNED - MKW	REVISED -
USER NAME = vljanachione	DRAWN - BSH	REVISED -
PLOT SCALE = 20.0000' / in.	CHECKED - JMG	REVISED -
PLOT DATE = 5/9/2017	DATE - 5/10/17	REVISED -

**STATE OF ILLINOIS  
DEPARTMENT OF TRANSPORTATION**

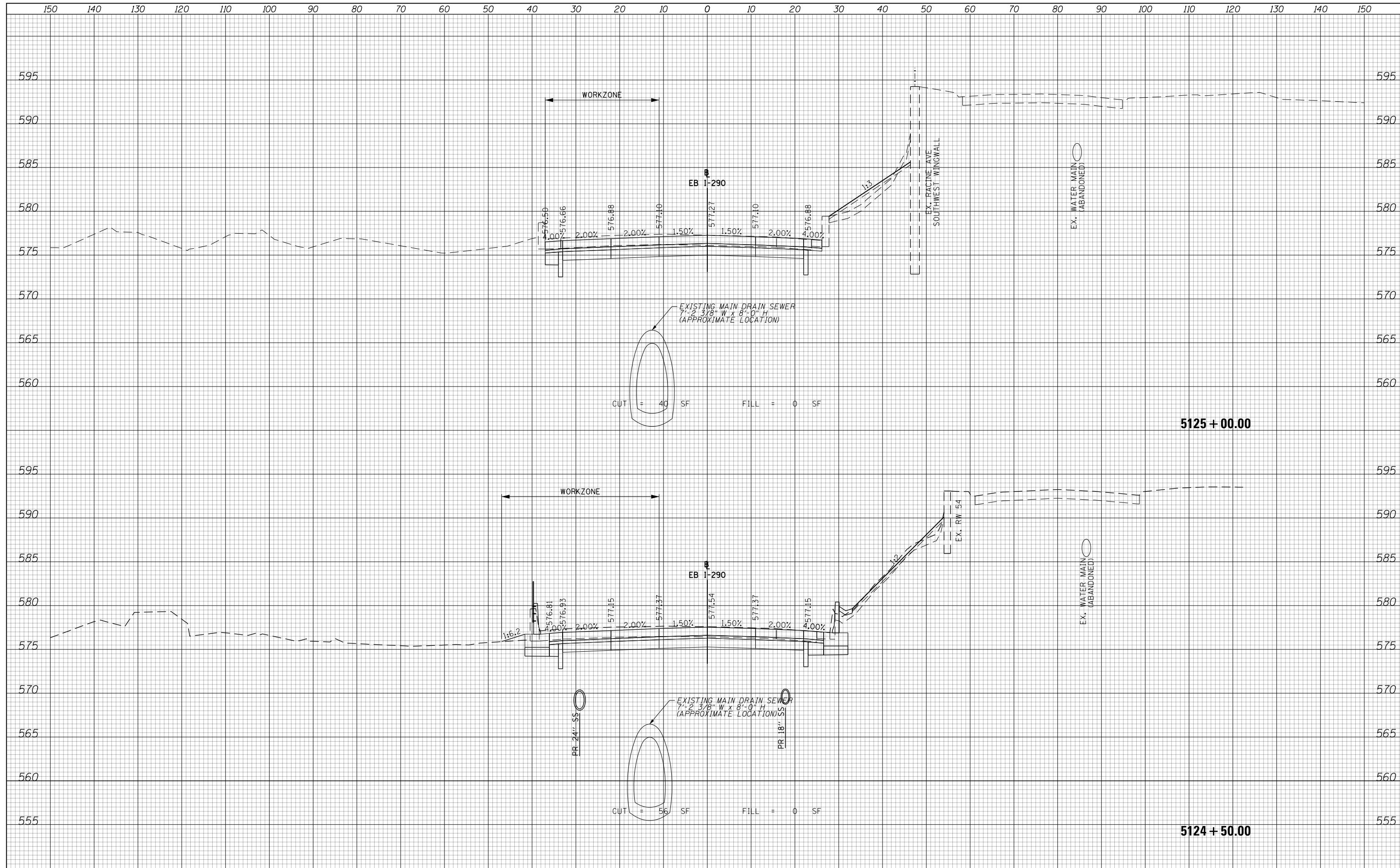
<b>CROSS SECTIONS</b>	
<b>EB I-290 MAINLINE STAGE 3</b>	
SCALE: 10:H 5:V	SHEET 8 OF 40 SHEETS
STA. 5123+50.00 TO STA. 5124+00.00	

F.A.I. RTE.	SECTION	COUNTY	TOTAL SHEETS	SHEET NO.
90/94/290	2014-017B	COOK	814	724
CONTRACT NO. 60X76				
ILLINOIS FED. AID PROJECT				



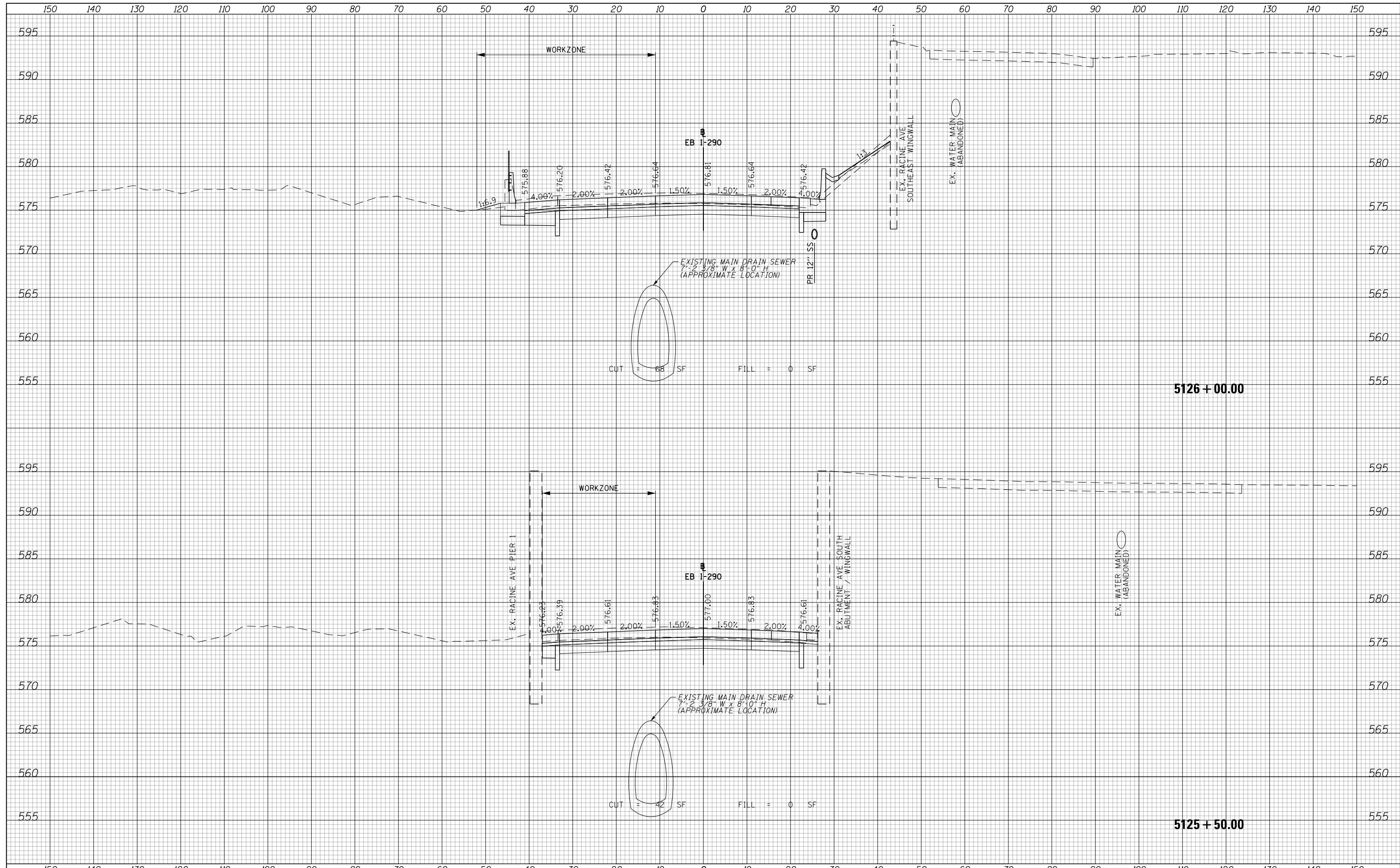
DATE	
BY	
FINAL SURVEY	SURVEYED
NOTE BOOK	PLOTTED
NO.	TEMPLATE
	AREAS CHECKED

DATE	
BY	
ORIGINAL SURVEY	SURVEYED
NOTE BOOK	PLOTTED
NO.	TEMPLATE
	AREAS CHECKED



DATE	
BY	
SURVEYED	
PLOTTED	
TEMPLATE	
AREAS	
CHECKED	
FINAL SURVEY	
NOTE BOOK	
NO.	

DATE	
BY	
SURVEYED	
PLOTTED	
TEMPLATE	
AREAS	
CHECKED	
ORIGINAL SURVEY	
NOTE BOOK	
NO.	



D160X76-sht-XS-IKE-STAGE3.dgn	DESIGNED - MKW	REVISED -
USER NAME = vljanachione	DRAWN - BSH	REVISED -
PLOT SCALE = 20.0000' / in.	CHECKED - JMG	REVISED -
PLOT DATE = 5/9/2017	DATE - 5/10/17	REVISED -

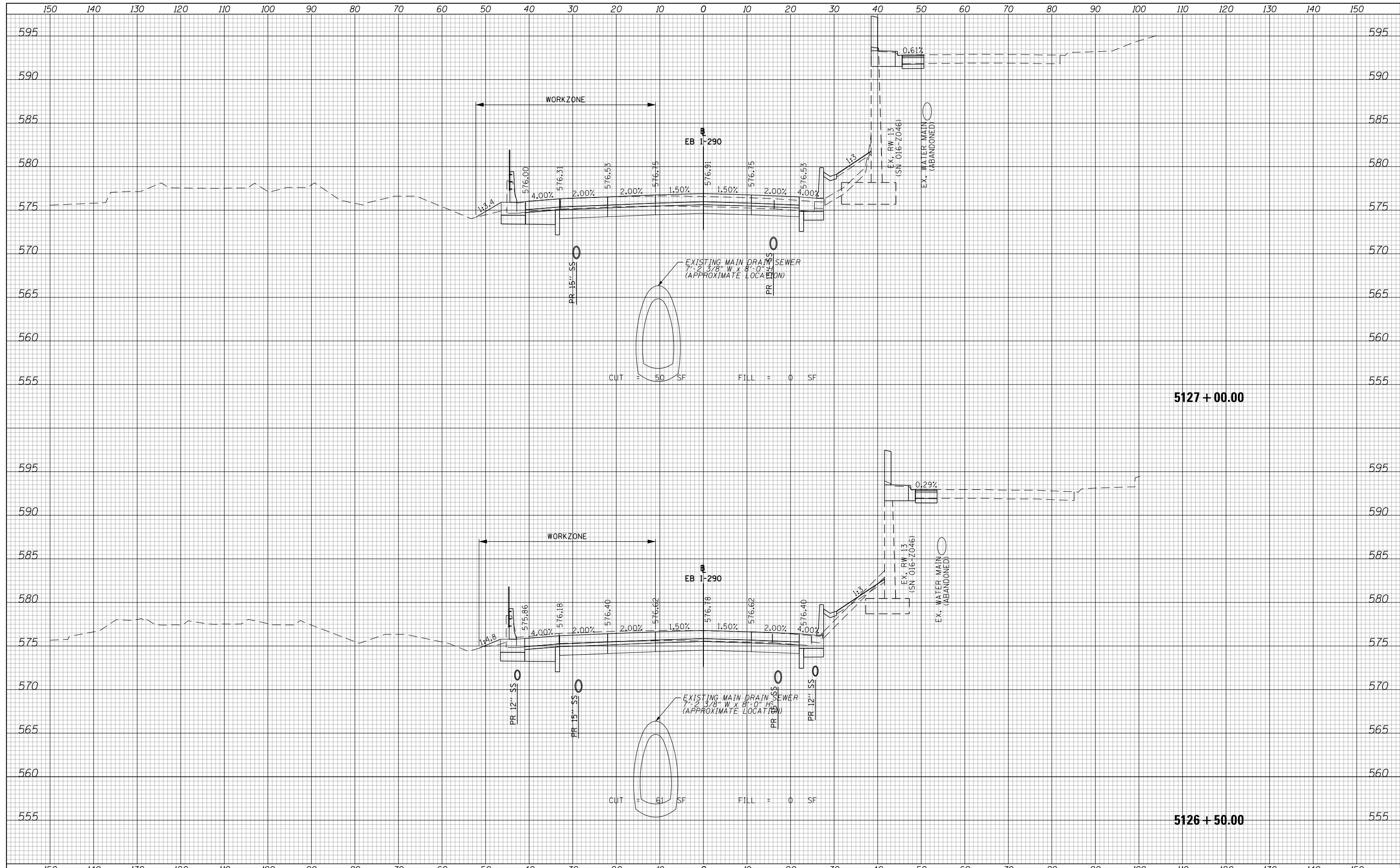
**STATE OF ILLINOIS  
DEPARTMENT OF TRANSPORTATION**

<b>CROSS SECTIONS EB I-290 MAINLINE STAGE 3</b>			
SCALE: 10:H 5:V	SHEET 10 OF 40 SHEETS	STA. 5125+50.00 TO STA. 5126+00.00	

F.A.I. RTE.	SECTION	COUNTY	TOTAL SHEETS	SHEET NO.
90/94/290	2014-017B	COOK	814	726
CONTRACT NO. 60X76				
ILLINOIS FED. AID PROJECT				

DATE	
BY	
SURVEYED	
PLOTTED	
TEMPLATE	
AREAS	
CHECKED	
FINAL SURVEY	
NOTE BOOK	
NO.	

DATE	
BY	
SURVEYED	
PLOTTED	
TEMPLATE	
AREAS	
CHECKED	
ORIGINAL SURVEY	
NOTE BOOK	
NO.	



D160X76-sht-XS-IKE-STAGE3.dgn  
 USER NAME = v1janachione  
 PLOT SCALE = 20.0000' / in.  
 PLOT DATE = 5/9/2017

DESIGNED - MKW  
 DRAWN - BSH  
 CHECKED - JMG  
 DATE - 5/10/17

REVISED -  
 REVISED -  
 REVISED -  
 REVISED -

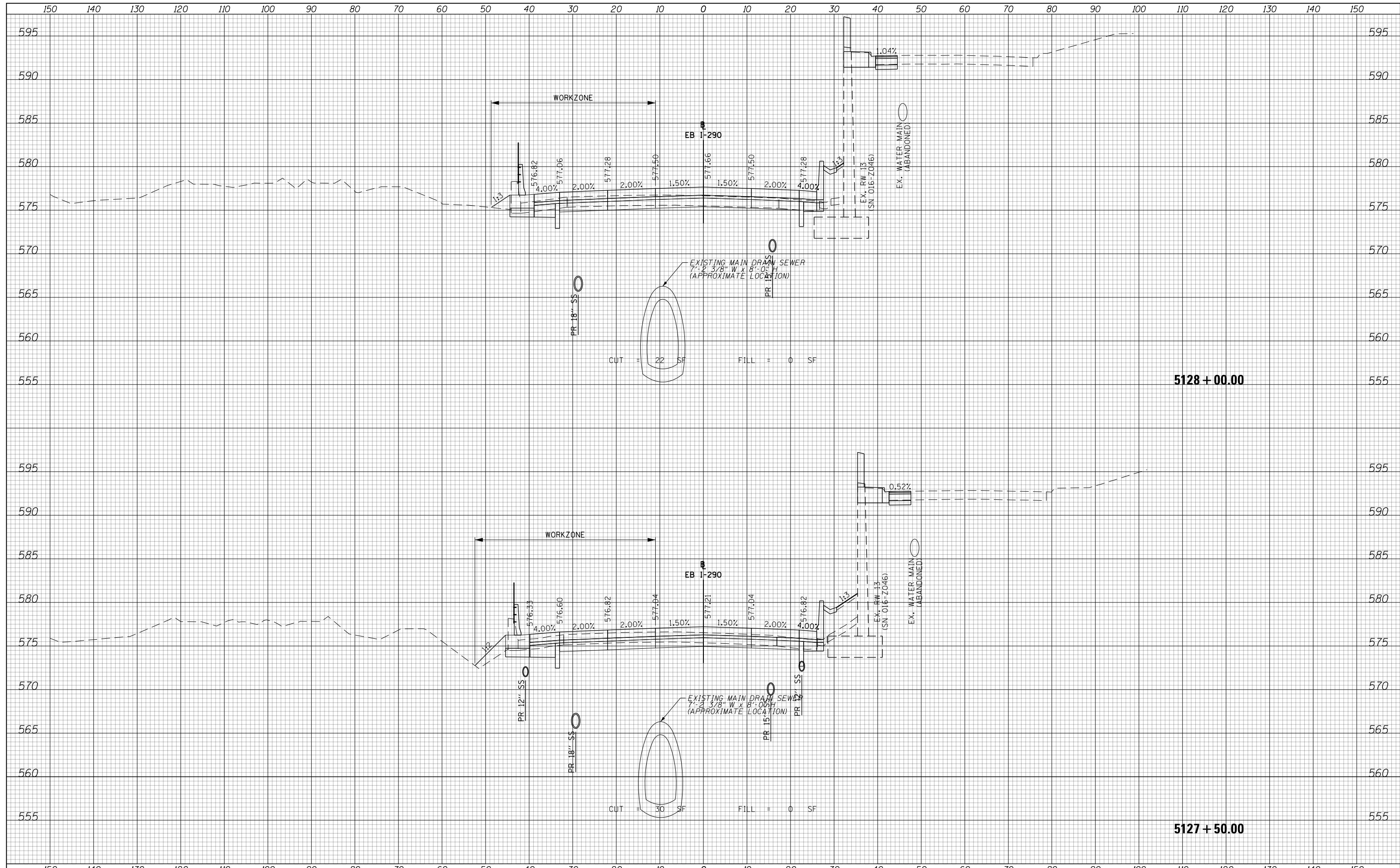
**STATE OF ILLINOIS  
 DEPARTMENT OF TRANSPORTATION**

**CROSS SECTIONS  
 EB I-290 MAINLINE STAGE 3**  
 SCALE: 10:H 5:V SHEET 11 OF 40 SHEETS STA. 5126+50.00 TO STA. 5127+00.00

F.A.I. RTE.	SECTION	COUNTY	TOTAL SHEETS	SHEET NO.
90/94/290	2014-017B	COOK	814	727
CONTRACT NO. 60X76				
ILLINOIS FED. AID PROJECT				

DATE	
BY	
FINAL SURVEY	
SURVEYED	
PLOTTED	
TEMPLATE	
AREAS	
CHECKED	
NO.	

DATE	
BY	
ORIGINAL SURVEY	
SURVEYED	
PLOTTED	
TEMPLATE	
AREAS	
CHECKED	
NO.	



D160X76-sht-XS-IKE-STAGE3.dgn  
 USER NAME = vljanachione  
 PLOT SCALE = 20.0000' / in.  
 PLOT DATE = 5/9/2017

DESIGNED - MKW  
 DRAWN - BSH  
 CHECKED - JMG  
 DATE - 5/10/17

REVISED -  
 REVISED -  
 REVISED -  
 REVISED -

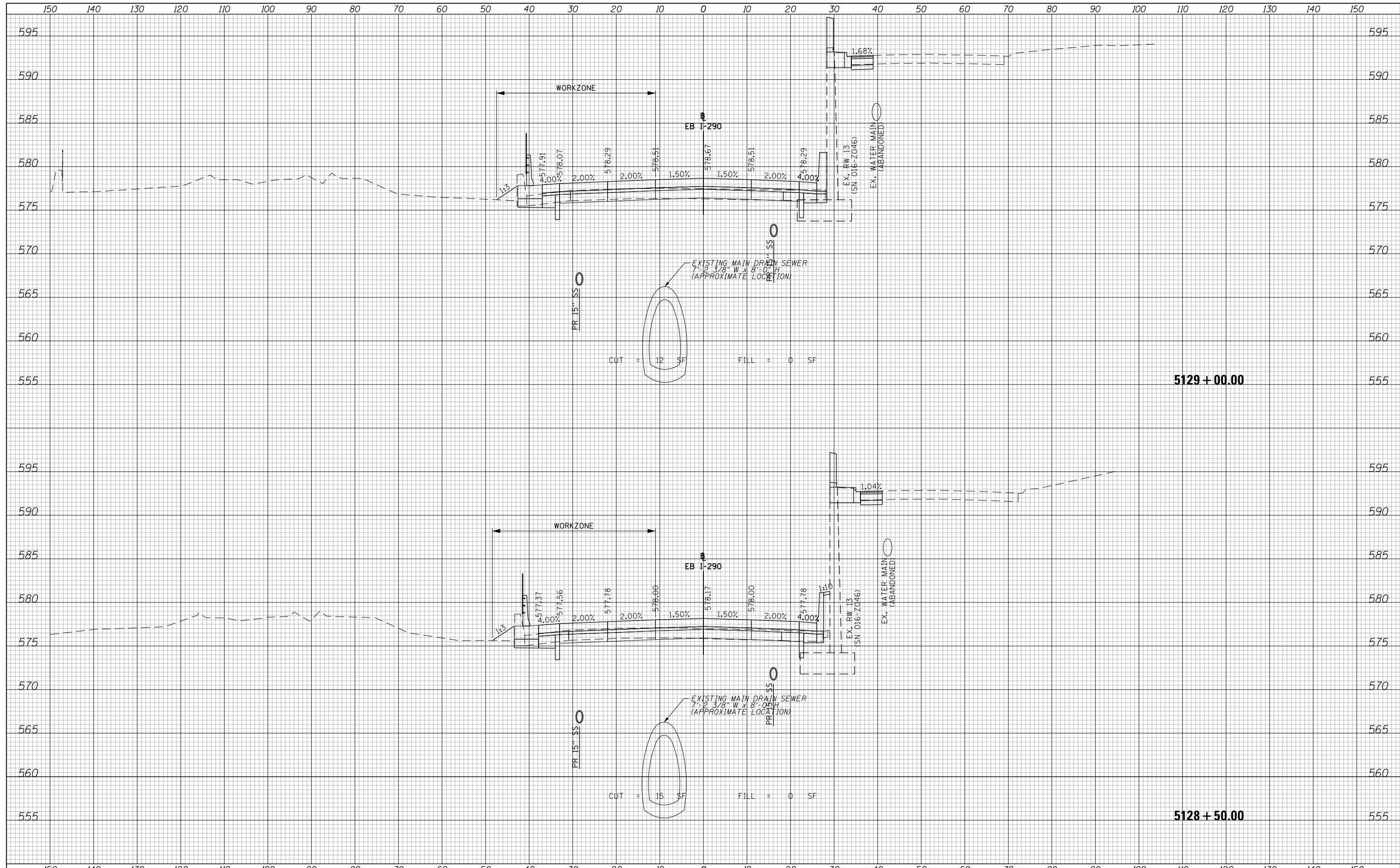
**STATE OF ILLINOIS  
 DEPARTMENT OF TRANSPORTATION**

**CROSS SECTIONS  
 EB I-290 MAINLINE STAGE 3**  
 SCALE: 10:H 5:V SHEET 12 OF 40 SHEETS STA. 5127+50.00 TO STA. 5128+00.00

F.A.I. RTE.	SECTION	COUNTY	TOTAL SHEETS	SHEET NO.
90/94/290	2014-017B	COOK	814	728
			CONTRACT NO. 60X76	
ILLINOIS FED. AID PROJECT				

DATE	
BY	
FINAL SURVEY	SURVEYED
NOTE BOOK	PLOTTED
NO.	TEMPLATE
	AREAS CHECKED

DATE	
BY	
ORIGINAL SURVEY	SURVEYED
NOTE BOOK	PLOTTED
NO.	TEMPLATE
	AREAS CHECKED



D160X76-sht-XS-IKE-STAGE3.dgn	DESIGNED - MKW	REVISED -
USER NAME = vljanachione	DRAWN - BSH	REVISED -
PLOT SCALE = 20.0000' / in.	CHECKED - JMG	REVISED -
PLOT DATE = 5/9/2017	DATE - 5/10/17	REVISED -

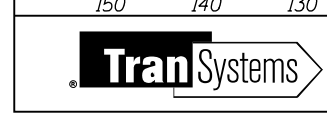
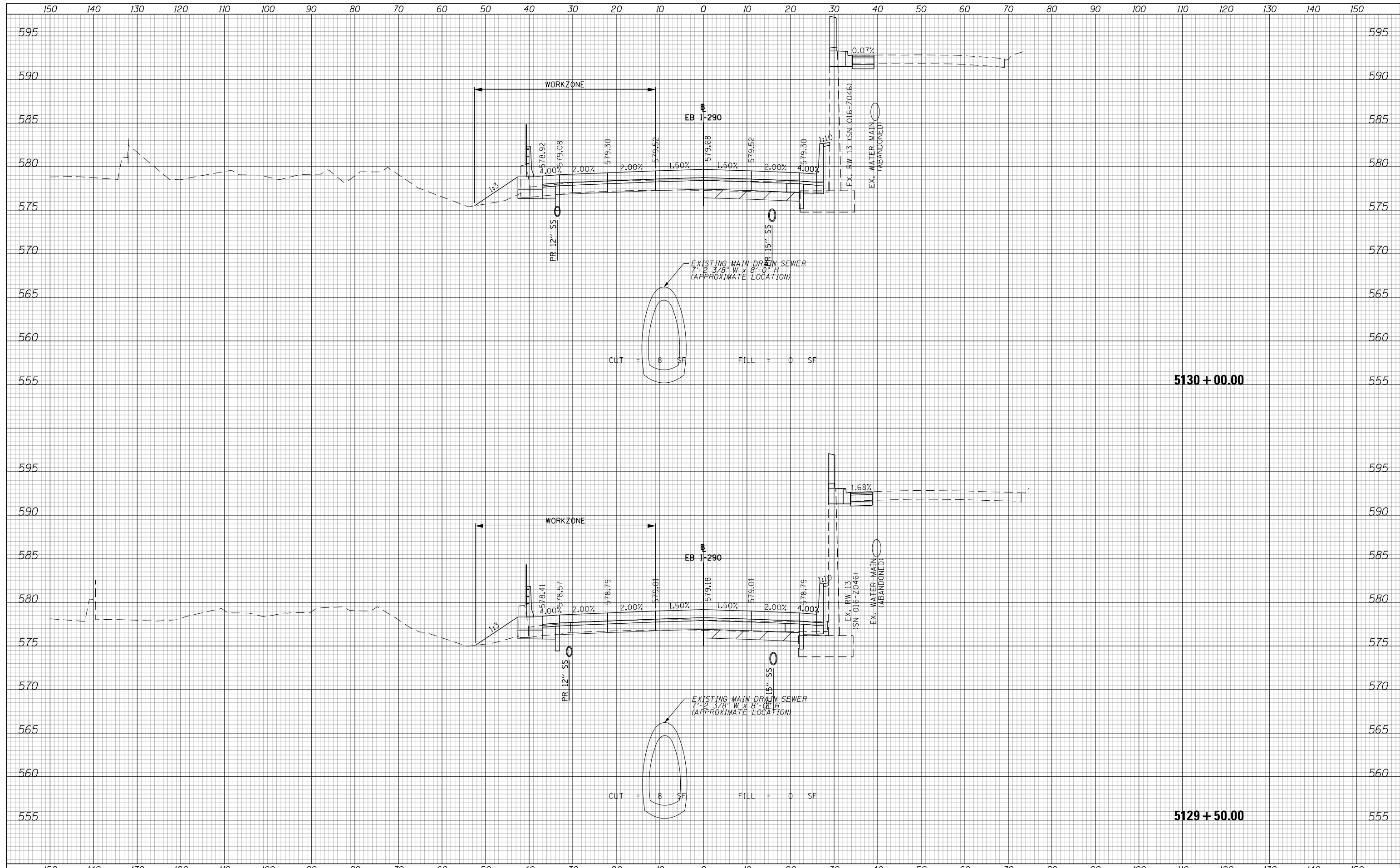
**STATE OF ILLINOIS  
DEPARTMENT OF TRANSPORTATION**

CROSS SECTIONS	
EB I-290 MAINLINE STAGE 3	
SCALE: 10:H 5:V	SHEET 13 OF 40 SHEETS
STA. 5128+50.00	TO STA. 5129+00.00

F.A.I. RTE.	SECTION	COUNTY	TOTAL SHEETS	SHEET NO.
90/94/290	2014-017B	COOK	814	729
				CONTRACT NO. 60X76
ILLINOIS FED. AID PROJECT				

DATE	
BY	
FINAL SURVEY	SURVEYED
NOTE BOOK	PLOTTED
NO.	TEMPLATE
	AREAS
	CHECKED

DATE	
BY	
ORIGINAL SURVEY	SURVEYED
NOTE BOOK	PLOTTED
NO.	TEMPLATE
	AREAS
	CHECKED



D160X76-sht-XS-IKE-STAGE3.dgn	DESIGNED - MKW	REVISED -
USER NAME = v1janachione	DRAWN - BSH	REVISED -
PLOT SCALE = 20.0000' / in.	CHECKED - JMG	REVISED -
PLOT DATE = 5/9/2017	DATE - 5/10/17	REVISED -

**STATE OF ILLINOIS  
DEPARTMENT OF TRANSPORTATION**

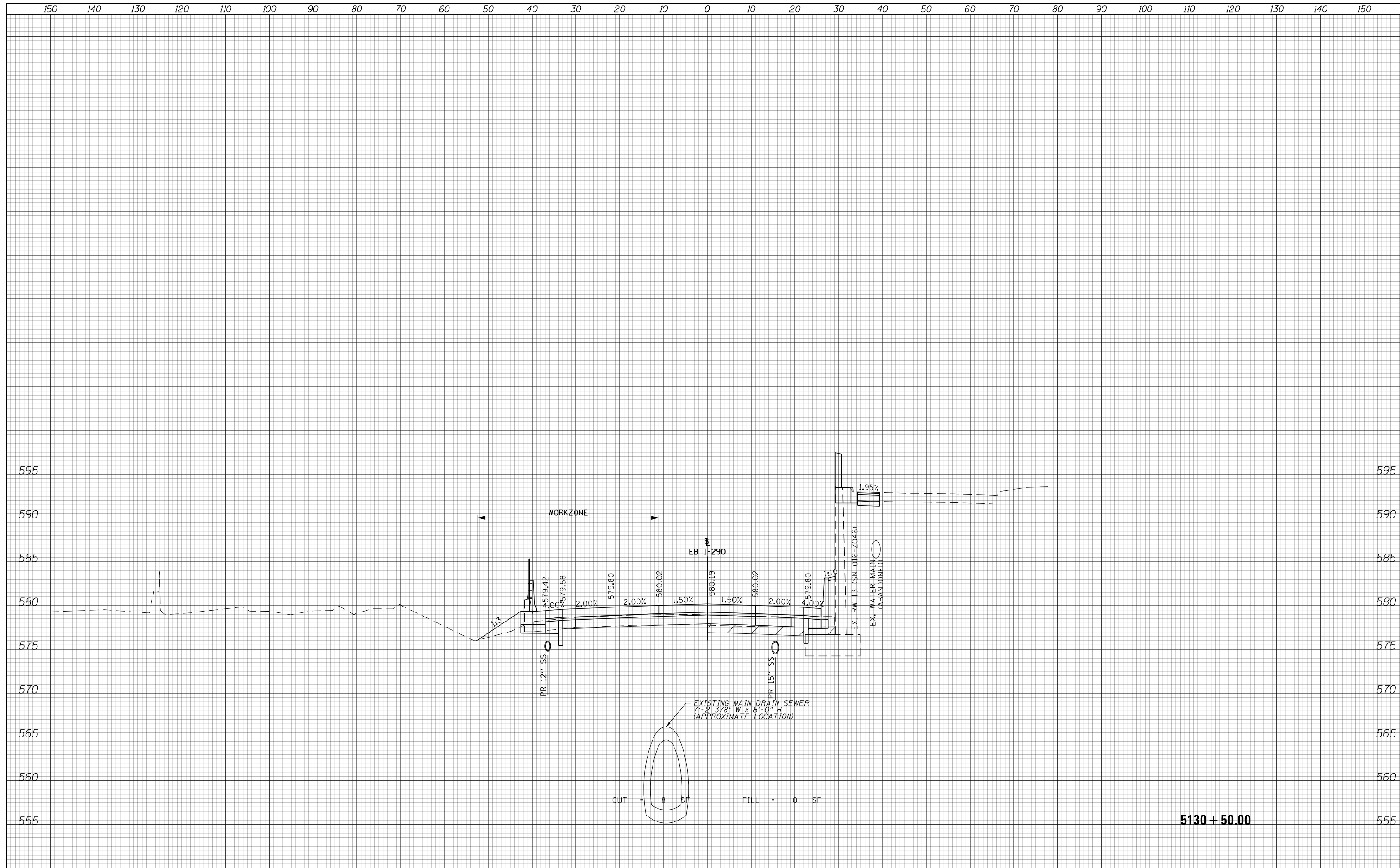
**CROSS SECTIONS  
EB I-290 MAINLINE STAGE 3**

SCALE: 10:H 5:V    SHEET 14 OF 40 SHEETS    STA. 5129+50.00 TO STA. 5130+00.00

F.A.I. RTE.	SECTION	COUNTY	TOTAL SHEETS	SHEET NO.
90/94/290	2014-017B	COOK	814	730
				CONTRACT NO. 60X76
ILLINOIS FED. AID PROJECT				

DATE	
BY	
SURVEYED	
PLOTTED	
TEMPLATE	
AREAS	
CHECKED	
FINAL	
SURVEY	
NOTE BOOK	
NO.	

DATE	
BY	
SURVEYED	
PLOTTED	
TEMPLATE	
AREAS	
CHECKED	
ORIGINAL	
SURVEY	
NOTE BOOK	
NO.	



CUT = 8 SF      FILL = 0 SF

5130 + 50.00



D160X76-sht-XS-IKE-STAGE3.dgn	DESIGNED - MKW	REVISED -
USER NAME = vljanachione	DRAWN - BSH	REVISED -
PLOT SCALE = 20.0000' / in.	CHECKED - JMG	REVISED -
PLOT DATE = 5/9/2017	DATE - 5/10/17	REVISED -

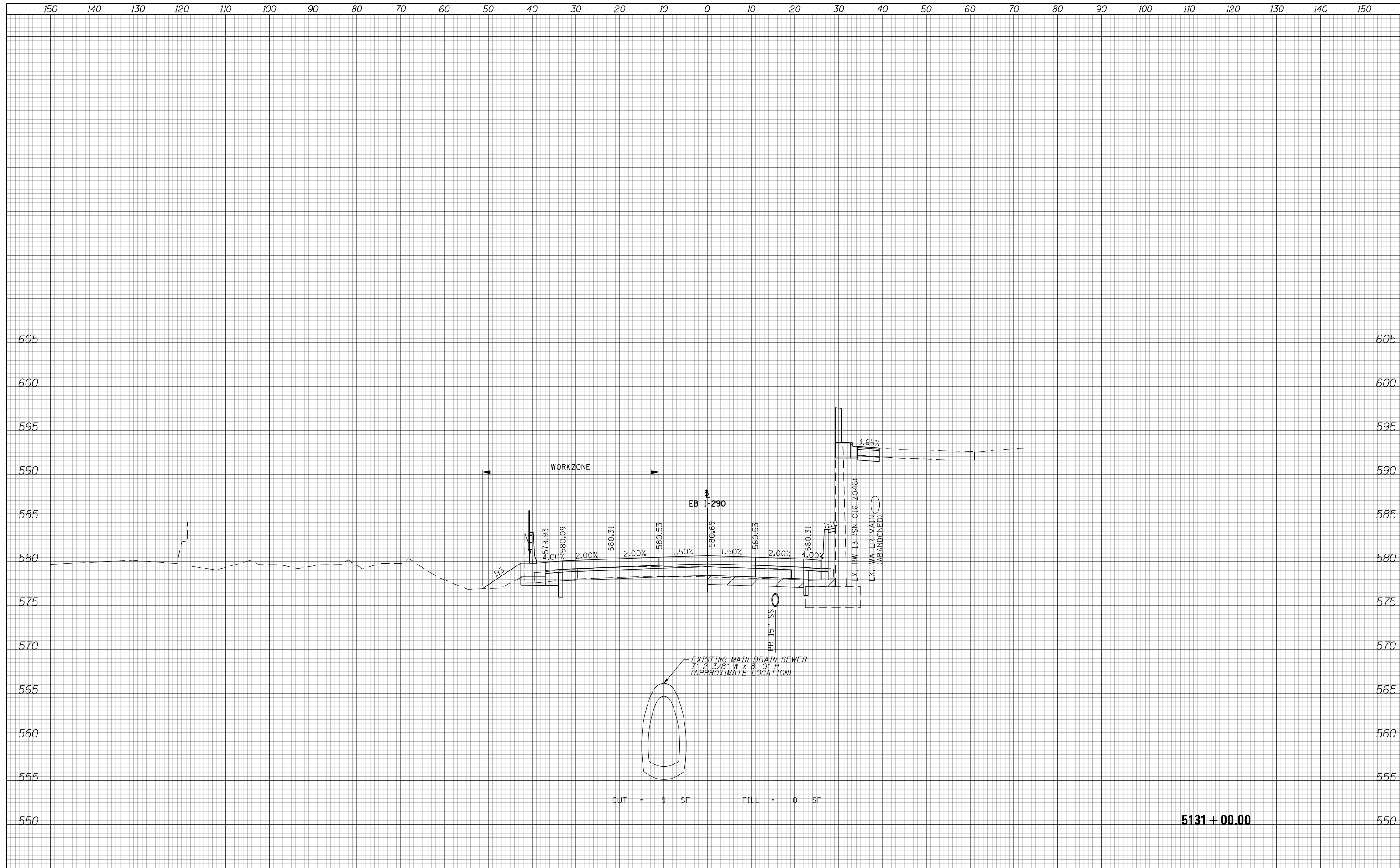
**STATE OF ILLINOIS**  
**DEPARTMENT OF TRANSPORTATION**

<b>CROSS SECTIONS</b>			
<b>EB I-290 MAINLINE STAGE 3</b>			
SCALE: 10'H 5'V	SHEET 15 OF 40 SHEETS	STA. 5130+50.00	TO STA. 5130+50.00

F.A.I. RTE.	SECTION	COUNTY	TOTAL SHEETS	SHEET NO.
90/94/290	2014-017B	COOK	814	731
CONTRACT NO. 60X76				
ILLINOIS FED. AID PROJECT				

DATE	
BY	
SURVEYED	
PLOTTED	
TEMPLATE	
AREAS	
CHECKED	
FINAL SURVEY	
NOTE BOOK	
NO.	

DATE	
BY	
SURVEYED	
PLOTTED	
TEMPLATE	
AREAS	
CHECKED	
ORIGINAL SURVEY	
NOTE BOOK	
NO.	



CUT = 9 SF      FILL = 0 SF

5131 + 00.00



D160X76-sht-XS-IKE-STAGE3.dgn	DESIGNED - MKW	REVISED -
USER NAME = vljanachione	DRAWN - BSH	REVISED -
PLOT SCALE = 20.0000' / in.	CHECKED - JMG	REVISED -
PLOT DATE = 5/9/2017	DATE - 5/10/17	REVISED -

**STATE OF ILLINOIS  
DEPARTMENT OF TRANSPORTATION**

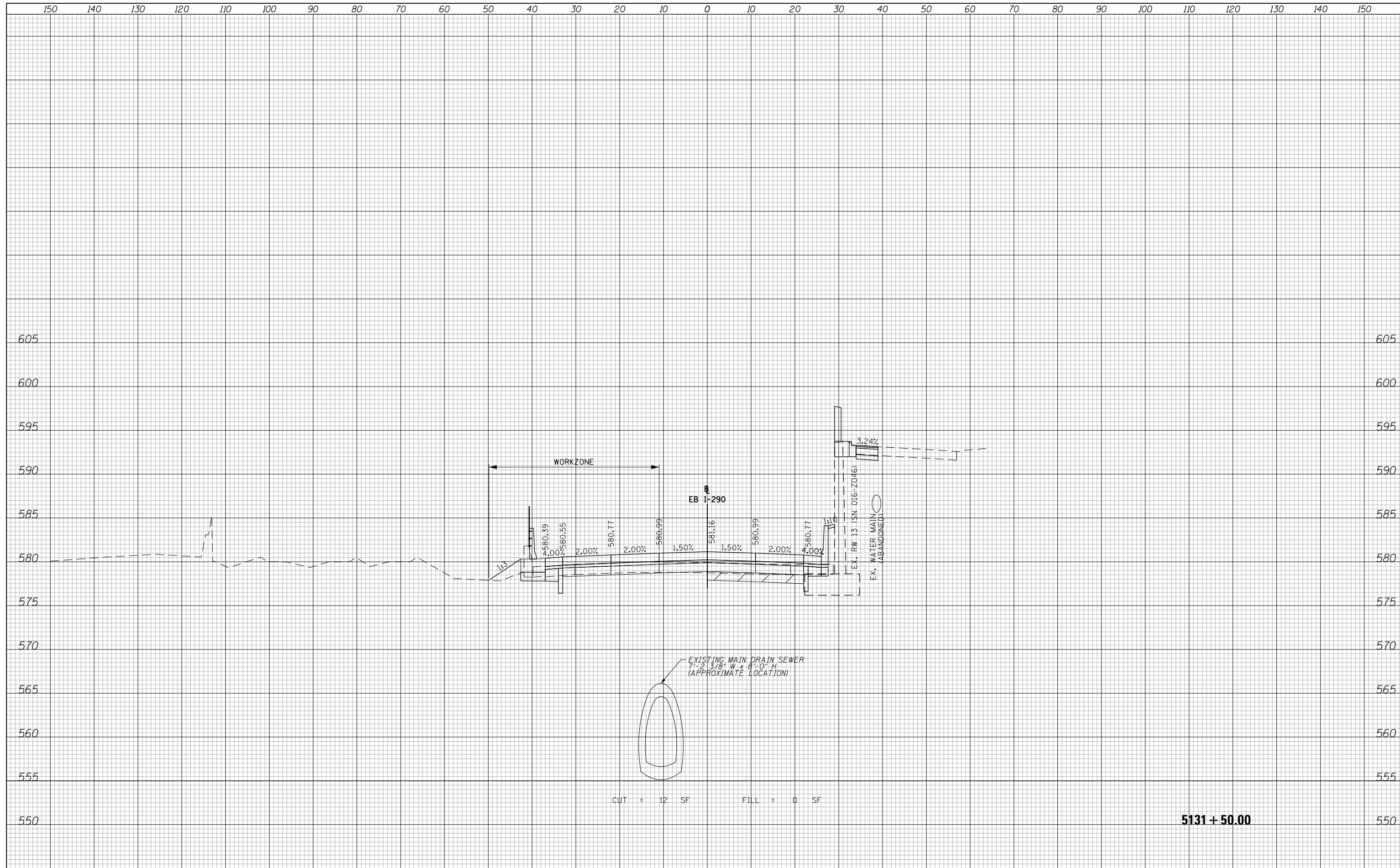
<b>CROSS SECTIONS</b>			
<b>EB I-290 MAINLINE STAGE 3</b>			
SCALE: 10:H 5:V	SHEET 16 OF 40 SHEETS	STA. 5131+00.00	TO STA. 5131+00.00

F.A.I. RTE.	SECTION	COUNTY	TOTAL SHEETS	SHEET NO.
90/94/290	2014-017B	COOK	814	732
CONTRACT NO. 60X76				
ILLINOIS FED. AID PROJECT				



DATE	
BY	
SURVEYED	
PLOTTED	
TEMPLATE	
AREAS	
CHECKED	
FINAL SURVEY	
NOTE BOOK	
NO.	

DATE	
BY	
SURVEYED	
PLOTTED	
TEMPLATE	
AREAS	
CHECKED	
ORIGINAL SURVEY	
NOTE BOOK	
NO.	



CUT = 12 SF      FILL = 0 SF

5131 + 50.00



D160X76-sht-XS-IKE-STAGE3.dgn	DESIGNED - MKW	REVISED -
USER NAME = vljanachione	DRAWN - BSH	REVISED -
PLOT SCALE = 20.0000' / in.	CHECKED - JMG	REVISED -
PLOT DATE = 5/9/2017	DATE - 5/10/17	REVISED -

**STATE OF ILLINOIS  
DEPARTMENT OF TRANSPORTATION**

**CROSS SECTIONS  
EB I-290 MAINLINE STAGE 3**

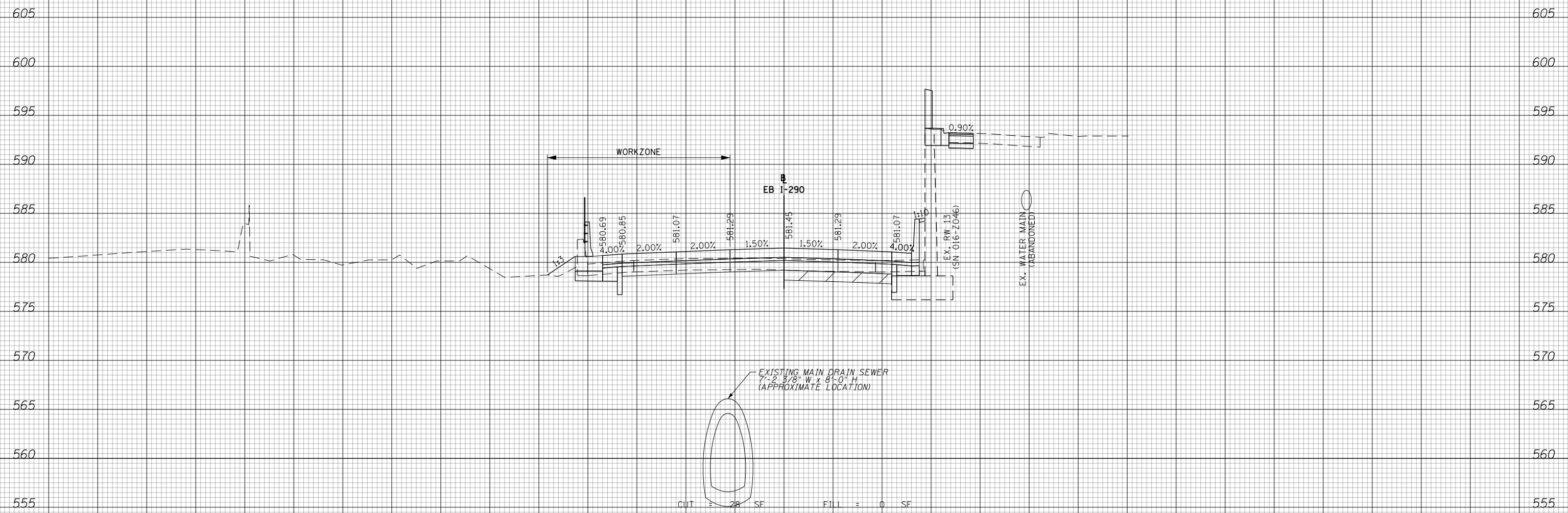
SCALE: 10:H 5:V      SHEET 17 OF 40 SHEETS      STA. 5131+50.00 TO STA. 5131+50.00

F.A.I. RTE.	SECTION	COUNTY	TOTAL SHEETS	SHEET NO.
90/94/290	2014-017B	COOK	814	733
				CONTRACT NO. 60X76
ILLINOIS FED. AID PROJECT				

150 140 130 120 110 100 90 80 70 60 50 40 30 20 10 0 10 20 30 40 50 60 70 80 90 100 110 120 130 140 150

DATE	
BY	
SURVEYED	
PLOTTED	
TEMPLATE	
AREAS	
CHECKED	
FINAL SURVEY	
NOTE BOOK	
NO.	

DATE	
BY	
SURVEYED	
PLOTTED	
TEMPLATE	
AREAS	
CHECKED	
ORIGINAL SURVEY	
NOTE BOOK	
NO.	



150 140 130 120 110 100 90 80 70 60 50 40 30 20 10 0 10 20 30 40 50 60 70 80 90 100 110 120 130 140 150



D160X76-sht-XS-IKE-STAGE3.dgn	DESIGNED - MKW	REVISED -
USER NAME = vljanachione	DRAWN - BSH	REVISED -
PLOT SCALE = 20.0000' / in.	CHECKED - JMG	REVISED -
PLOT DATE = 5/9/2017	DATE - 5/10/17	REVISED -

**STATE OF ILLINOIS  
DEPARTMENT OF TRANSPORTATION**

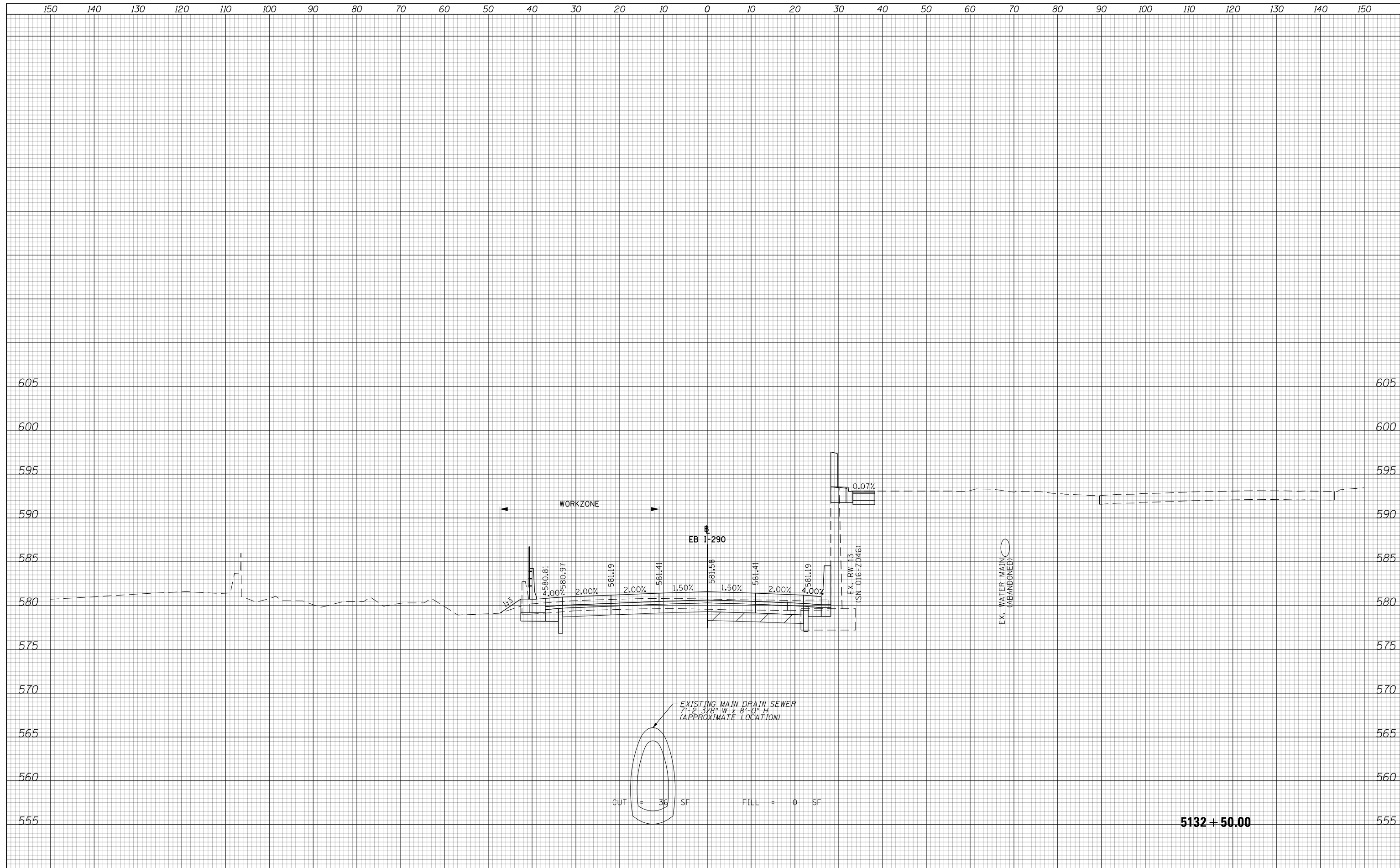
**CROSS SECTIONS  
EB 1-290 MAINLINE STAGE 3**  
SCALE: 10:H 5:V SHEET 18 OF 40 SHEETS STA. 5132+00.00 TO STA. 5132+00.00

F.A.I. RTE.	SECTION	COUNTY	TOTAL SHEETS	SHEET NO.
90/94/290	2014-017B	COOK	814	734
CONTRACT NO. 60X76				
ILLINOIS FED. AID PROJECT				

5132 + 00.00

DATE	
BY	
SURVEYED	
PLOTTED	
TEMPLATE	
AREAS	
CHECKED	
FINAL SURVEY	
NOTE BOOK	
NO.	

DATE	
BY	
SURVEYED	
PLOTTED	
TEMPLATE	
AREAS	
CHECKED	
ORIGINAL SURVEY	
NOTE BOOK	
NO.	



150 140 130 120 110 100 90 80 70 60 50 40 30 20 10 0 10 20 30 40 50 60 70 80 90 100 110 120 130 140 150

150 140 130 120 110 100 90 80 70 60 50 40 30 20 10 0 10 20 30 40 50 60 70 80 90 100 110 120 130 140 150

150 140 130 120 110 100 90 80 70 60 50 40 30 20 10 0 10 20 30 40 50 60 70 80 90 100 110 120 130 140 150

150 140 130 120 110 100 90 80 70 60 50 40 30 20 10 0 10 20 30 40 50 60 70 80 90 100 110 120 130 140 150



D160X76-sht-XS-IKE-STAGE3.dgn	DESIGNED - MKW	REVISED -
USER NAME = vljanachione	DRAWN - BSH	REVISED -
PLOT SCALE = 20.0000' / in.	CHECKED - JMG	REVISED -
PLOT DATE = 5/9/2017	DATE - 5/10/17	REVISED -

DESIGNED - MKW	REVISED -
DRAWN - BSH	REVISED -
CHECKED - JMG	REVISED -
DATE - 5/10/17	REVISED -

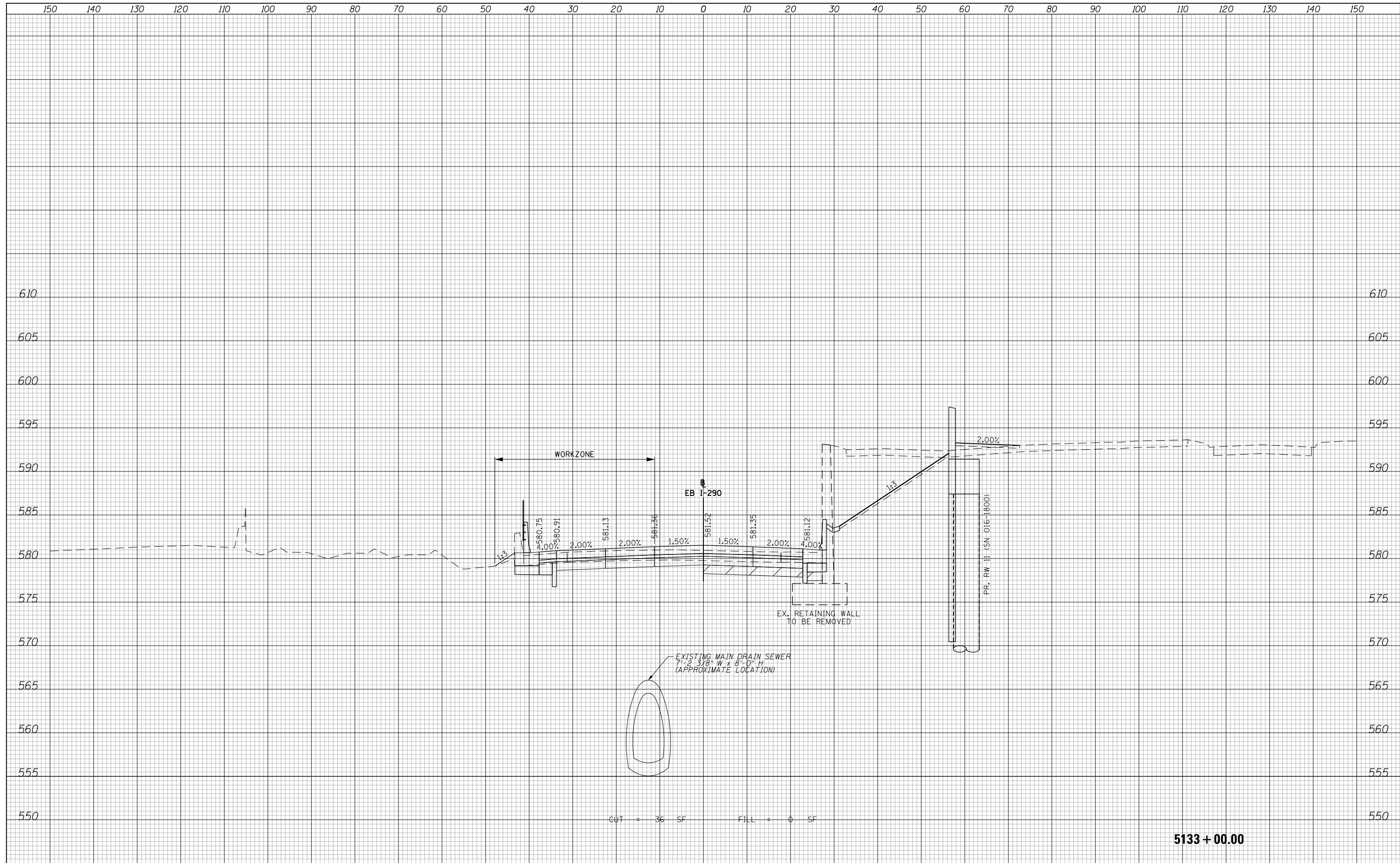
**STATE OF ILLINOIS  
DEPARTMENT OF TRANSPORTATION**

**CROSS SECTIONS  
EB I-290 MAINLINE STAGE 3**

SCALE: 10:H 5:V SHEET 19 OF 40 SHEETS STA. 5132+50.00 TO STA. 5132+50.00

F.A.I. RTE.	SECTION	COUNTY	TOTAL SHEETS	SHEET NO.
90/94/290	2014-017B	COOK	814	735
CONTRACT NO. 60X76				

ILLINOIS FED. AID PROJECT



CUT = 36 SF      FILL = 0 SF

5133+00.00

DATE	
BY	
SURVEYED	
PLOTTED	
TEMPLATE	
AREAS	
CHECKED	
FINAL SURVEY	
NOTE BOOK	
NO.	

DATE	
BY	
SURVEYED	
PLOTTED	
TEMPLATE	
AREAS	
CHECKED	
ORIGINAL SURVEY	
NOTE BOOK	
NO.	



D160X76-sht-XS-IKE-STAGE3.dgn  
 USER NAME = vljanachione  
 PLOT SCALE = 20.0000' / in.  
 PLOT DATE = 5/9/2017

DESIGNED - MKW  
 DRAWN - BSH  
 CHECKED - JMG  
 DATE - 5/10/17

REVISED -  
 REVISED -  
 REVISED -  
 REVISED -

**STATE OF ILLINOIS  
 DEPARTMENT OF TRANSPORTATION**

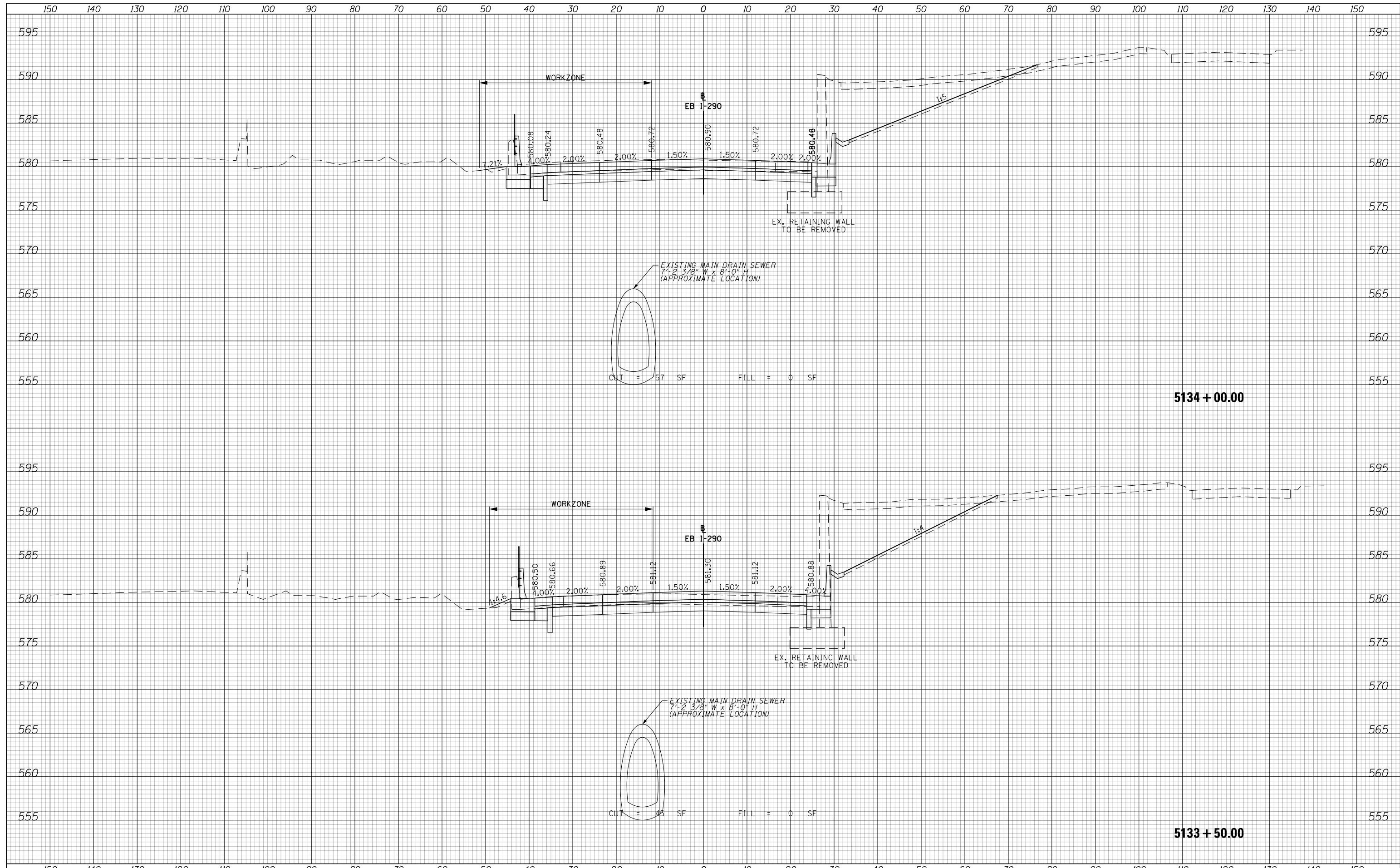
**CROSS SECTIONS  
 EB I-290 MAINLINE STAGE 3**

SCALE: 10:H 5:V      SHEET 20 OF 40 SHEETS      STA. 5133+00.00 TO STA. 5133+00.00

F.A.I. RTE.	SECTION	COUNTY	TOTAL SHEETS	SHEET NO.
90/94/290	2014-017B	COOK	814	736
CONTRACT NO. 60X76			ILLINOIS FED. AID PROJECT	

DATE	
BY	
SURVEYED	
PLOTTED	
TEMPLATE	
AREAS	
CHECKED	
FINAL SURVEY	
NOTE BOOK	
NO.	

DATE	
BY	
SURVEYED	
PLOTTED	
TEMPLATE	
AREAS	
CHECKED	
ORIGINAL SURVEY	
NOTE BOOK	
NO.	



D160X76-sht-XS-IKE-STAGE3.dgn	DESIGNED - MKW	REVISED -
USER NAME = vljanachione	DRAWN - BSH	REVISED -
PLOT SCALE = 20.0000' / in.	CHECKED - JMG	REVISED -
PLOT DATE = 5/9/2017	DATE - 5/10/17	REVISED -

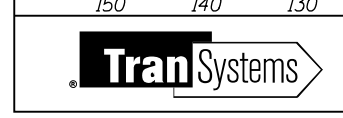
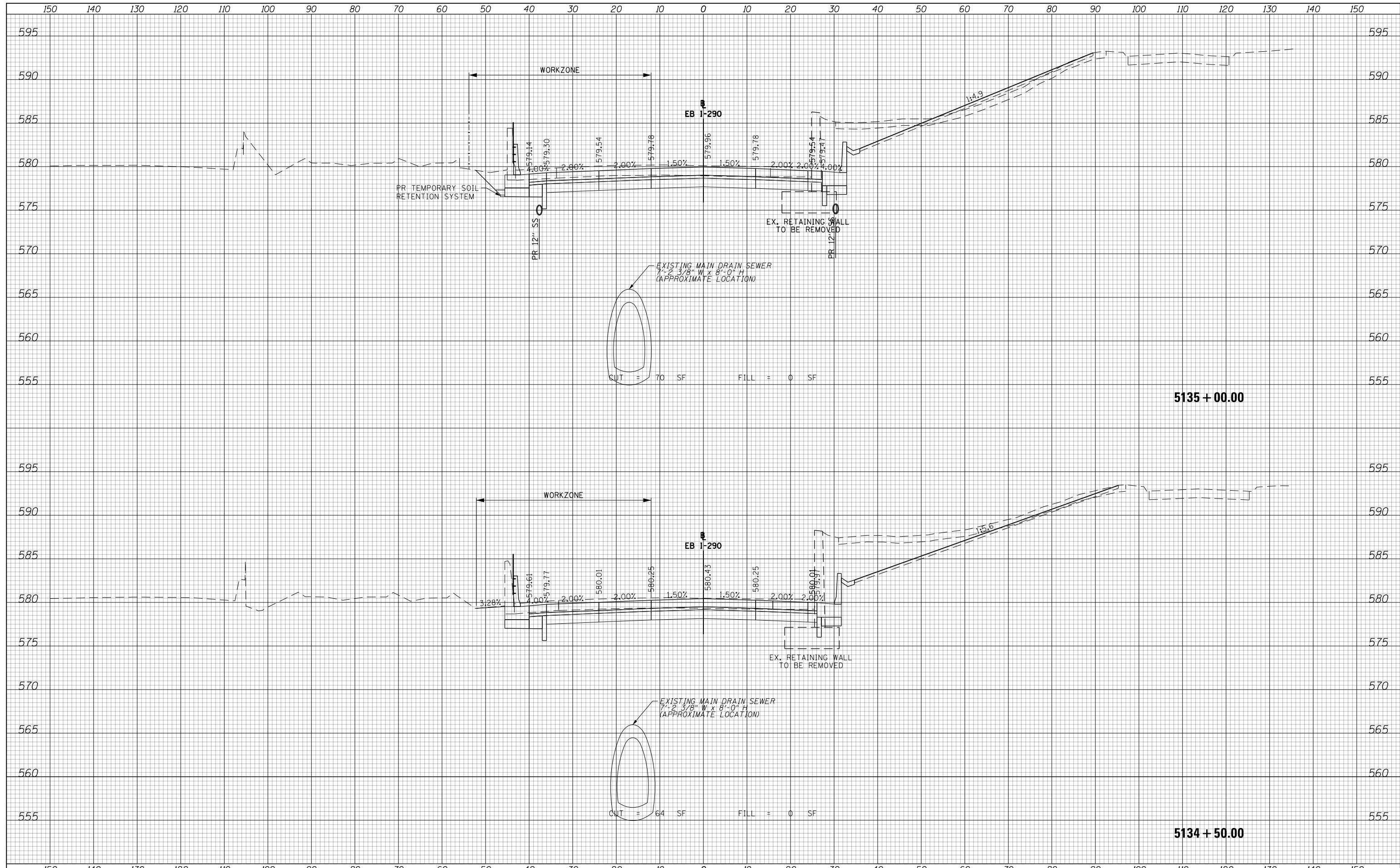
**STATE OF ILLINOIS  
DEPARTMENT OF TRANSPORTATION**

<b>CROSS SECTIONS EB I-290 MAINLINE STAGE 3</b>			
SCALE: 10'H 5'V	SHEET 21 OF 40 SHEETS	STA. 5133+50.00 TO STA. 5134+00.00	

F.A.I. RTE. 90/94/290	SECTION 2014-017B	COUNTY COOK	TOTAL SHEETS 814	SHEET NO. 737
CONTRACT NO. 60X76				ILLINOIS FED. AID PROJECT

DATE	
BY	
SURVEYED	
PLOTTED	
TEMPLATE	
AREAS	
CHECKED	
FINAL SURVEY	
NOTE BOOK	
NO.	

DATE	
BY	
SURVEYED	
PLOTTED	
TEMPLATE	
AREAS	
CHECKED	
ORIGINAL SURVEY	
NOTE BOOK	
NO.	



D160X76-sht-XS-IKE-STAGE3.dgn	DESIGNED - MKW	REVISED -
USER NAME = vljanachione	DRAWN - BSH	REVISED -
PLOT SCALE = 20.0000' / in.	CHECKED - JMG	REVISED -
PLOT DATE = 5/9/2017	DATE - 5/10/17	REVISED -

**STATE OF ILLINOIS  
DEPARTMENT OF TRANSPORTATION**

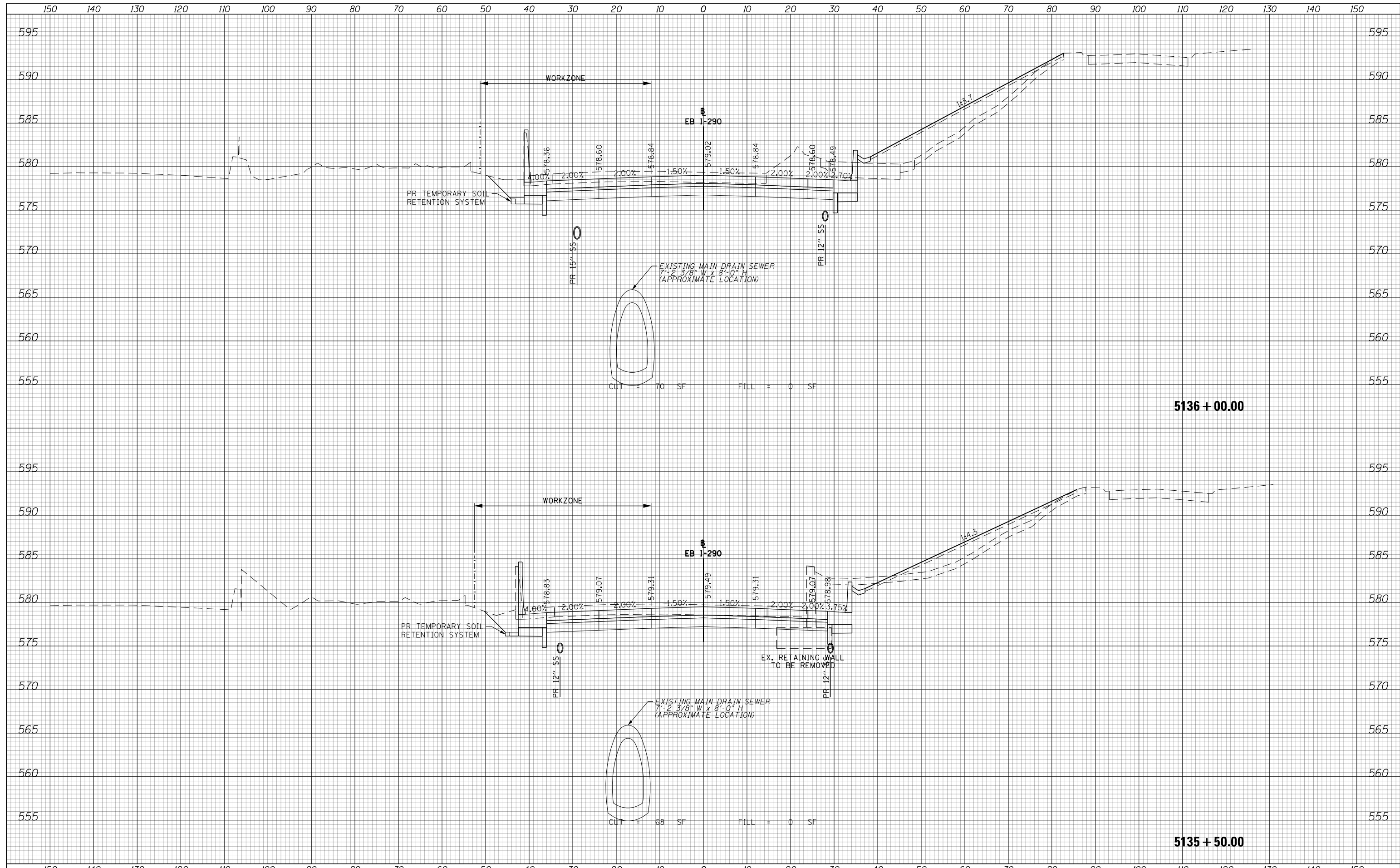
**CROSS SECTIONS  
EB I-290 MAINLINE STAGE 3**

SCALE: 10:H 5:V    SHEET 22 OF 40 SHEETS    STA. 5134+50.00 TO STA. 5135+00.00

F.A.I. RTE.	SECTION	COUNTY	TOTAL SHEETS	SHEET NO.
90/94/290	2014-017B	COOK	814	738
CONTRACT NO. 60X76				
ILLINOIS FED. AID PROJECT				

DATE	
BY	
SURVEYED	
PLOTTED	
TEMPLATE	
AREAS	
CHECKED	
FINAL SURVEY	
NOTE BOOK	
NO.	

DATE	
BY	
SURVEYED	
PLOTTED	
TEMPLATE	
AREAS	
CHECKED	
ORIGINAL SURVEY	
NOTE BOOK	
NO.	



D160X76-sht-XS-IKE-STAGE3.dgn	DESIGNED - MKW	REVISED -
USER NAME = v1janachione	DRAWN - BSH	REVISED -
PLOT SCALE = 20.0000' / in.	CHECKED - JMG	REVISED -
PLOT DATE = 5/9/2017	DATE - 5/10/17	REVISED -

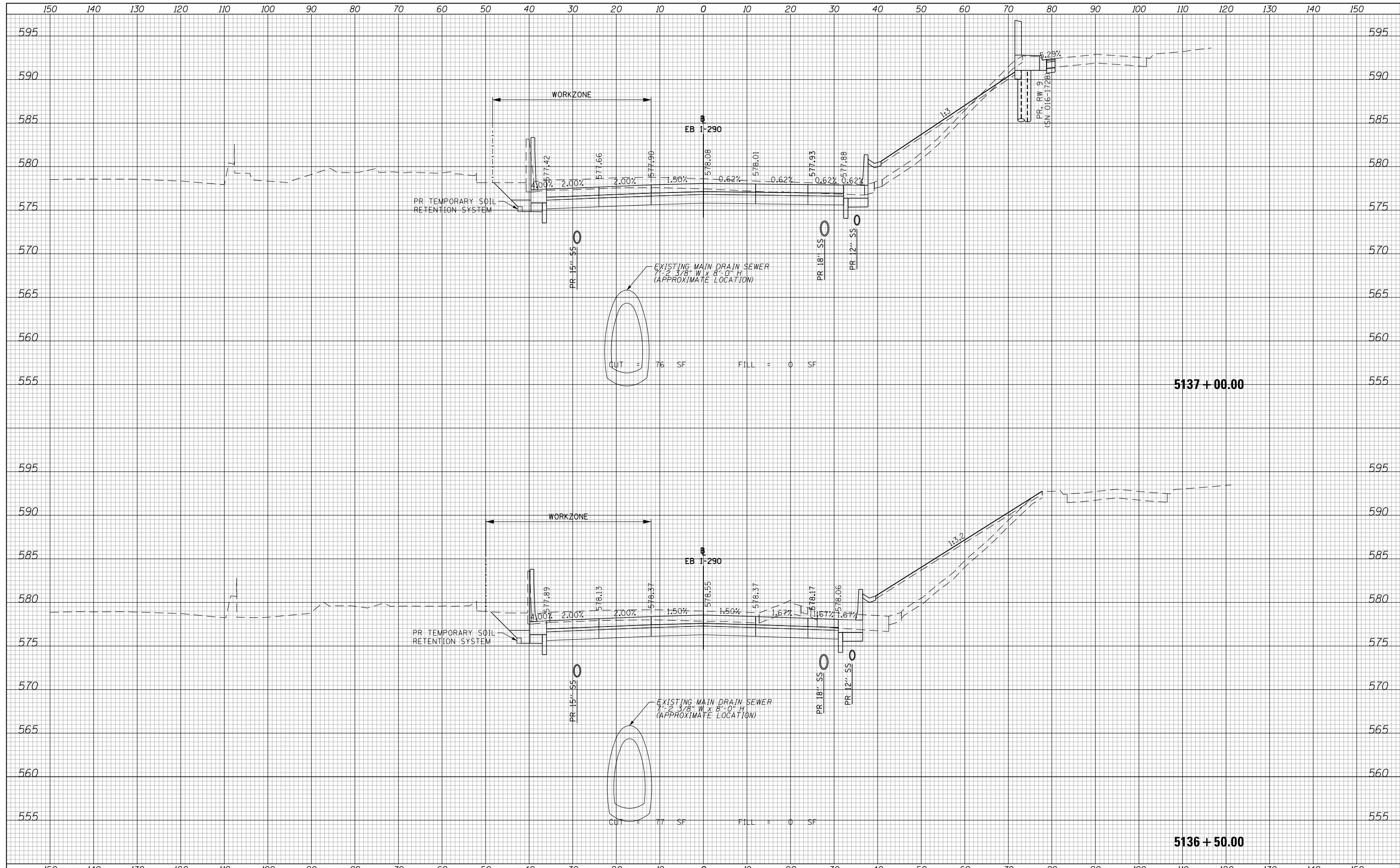
**STATE OF ILLINOIS  
DEPARTMENT OF TRANSPORTATION**

<b>CROSS SECTIONS EB I-290 MAINLINE STAGE 3</b>			
SCALE: 10:H 5:V	SHEET 23 OF 40 SHEETS	STA. 5135+50.00 TO STA. 5136+00.00	

F.A.I. RTE.	SECTION	COUNTY	TOTAL SHEETS	SHEET NO.
90/94/290	2014-017B	COOK	814	739
CONTRACT NO. 60X76				
ILLINOIS FED. AID PROJECT				

DATE	
BY	
FINAL SURVEY	SURVEYED
NOTE BOOK	PLOTTED
NO.	TEMPLATE
	AREAS
	CHECKED

DATE	
BY	
ORIGINAL SURVEY	SURVEYED
NOTE BOOK	PLOTTED
NO.	TEMPLATE
	AREAS
	CHECKED



D160X76-sht-XS-IKE-STAGE3.dgn  
 USER NAME = vljanachione  
 PLOT SCALE = 20.0000' / in.  
 PLOT DATE = 5/9/2017

DESIGNED - MKW  
 DRAWN - BSH  
 CHECKED - JMG  
 DATE - 5/10/17

REVISED -  
 REVISED -  
 REVISED -  
 REVISED -

STATE OF ILLINOIS  
 DEPARTMENT OF TRANSPORTATION

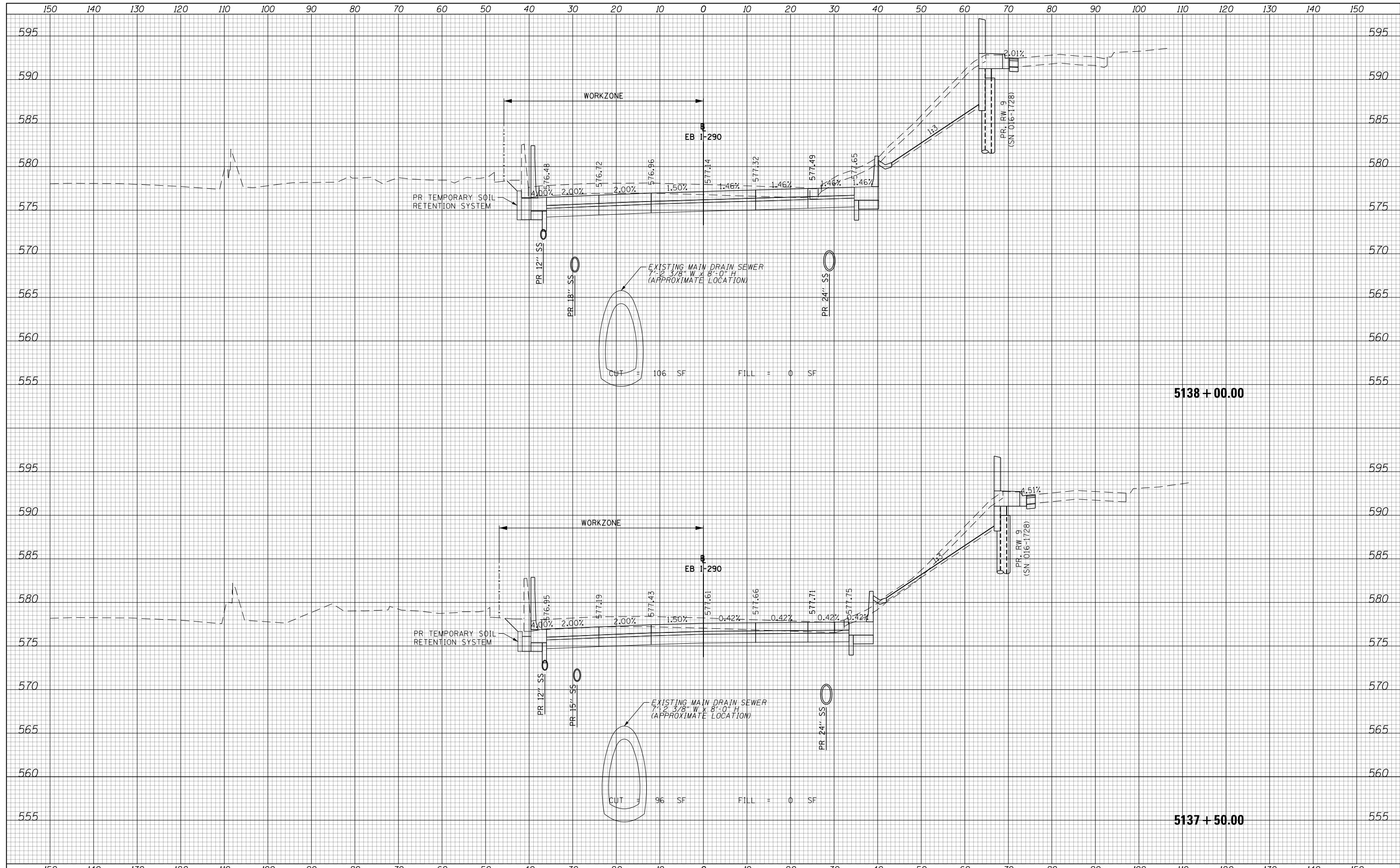
CROSS SECTIONS  
 EB I-290 MAINLINE STAGE 3  
 SCALE: 10:H 5:V  
 SHEET 24 OF 40 SHEETS  
 STA. 5136+50.00 TO STA. 5137+00.00

F.A.I. RTE.	SECTION	COUNTY	TOTAL SHEETS	SHEET NO.
90/94/290	2014-017B	COOK	814	740
CONTRACT NO. 60X76				
ILLINOIS FED. AID PROJECT				



DATE	
BY	
FINISHED SURVEY	
PLOTTED TEMPLATE	
NOTE BOOK	
AREAS CHECKED	
NO.	

DATE	
BY	
ORIGINAL SURVEY	
PLOTTED TEMPLATE	
NOTE BOOK	
AREAS CHECKED	
NO.	



D160X76-sht-XS-IKE-STAGE3.dgn  
 USER NAME = v1janachione  
 PLOT SCALE = 20.0000' / in.  
 PLOT DATE = 5/9/2017

DESIGNED - MKW  
 DRAWN - BSH  
 CHECKED - JMG  
 DATE - 5/10/17

REVISED -  
 REVISED -  
 REVISED -  
 REVISED -

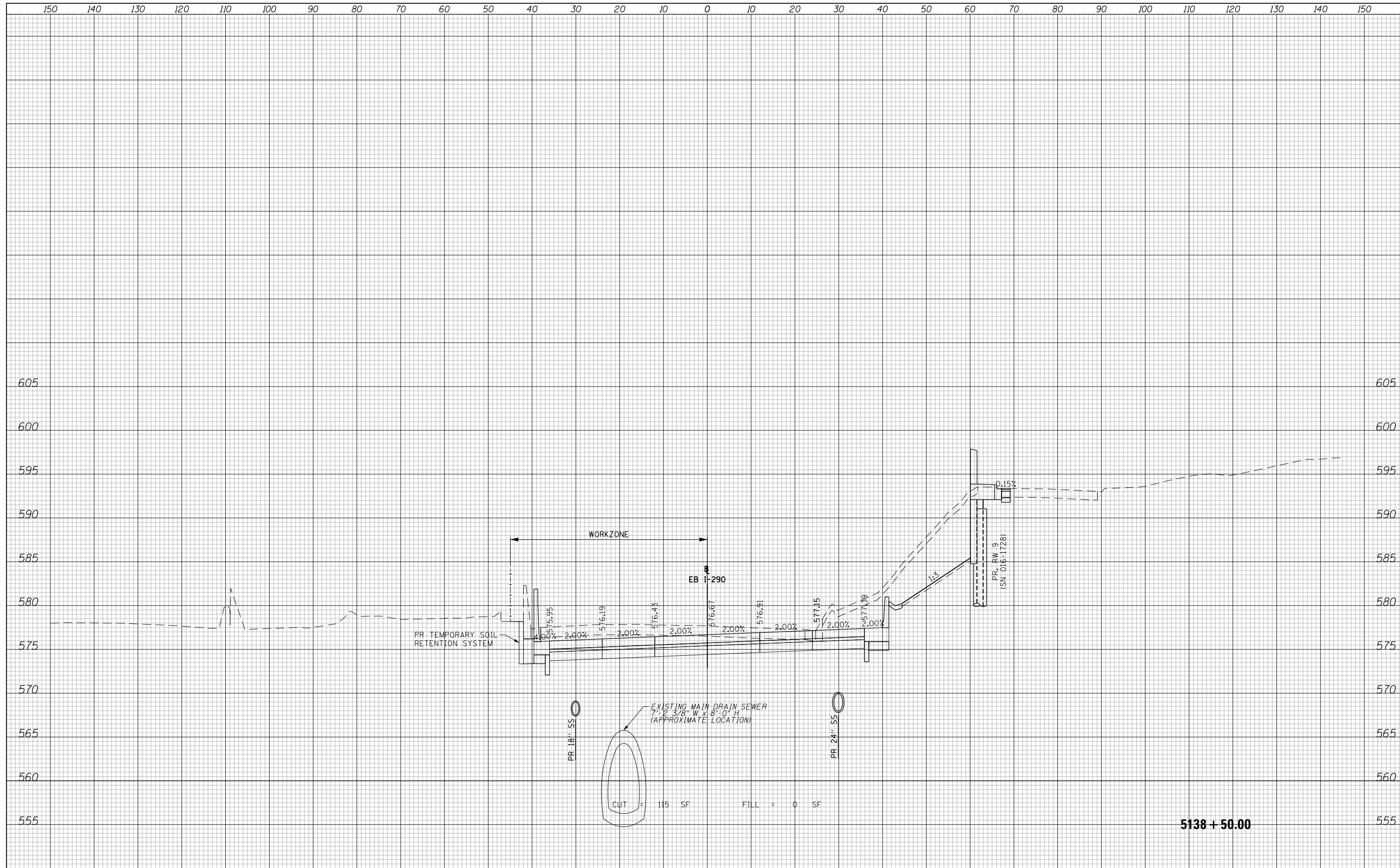
**STATE OF ILLINOIS  
 DEPARTMENT OF TRANSPORTATION**

**CROSS SECTIONS  
 EB I-290 MAINLINE STAGE 3**  
 SCALE: 10:H 5:V SHEET 25 OF 40 SHEETS STA. 5137+50.00 TO STA. 5138+00.00

F.A.I. RTE.	SECTION	COUNTY	TOTAL SHEETS	SHEET NO.
90/94/290	2014-017B	COOK	814	741
CONTRACT NO. 60X76			ILLINOIS FED. AID PROJECT	

DATE	
BY	
FINAL SURVEY NO.	
SURVEYED PLOTTED TEMPLATE AREAS CHECKED	
NOTE BOOK NO.	

DATE	
BY	
ORIGINAL SURVEY NO.	
SURVEYED PLOTTED TEMPLATE AREAS CHECKED	
NOTE BOOK NO.	



150 140 130 120 110 100 90 80 70 60 50 40 30 20 10 0 10 20 30 40 50 60 70 80 90 100 110 120 130 140 150



D160X76-sht-XS-IKE-STAGE3.dgn	DESIGNED - MKW	REVISED -
USER NAME = vljanachione	DRAWN - BSH	REVISED -
PLOT SCALE = 20.0000' / in.	CHECKED - JMG	REVISED -
PLOT DATE = 5/9/2017	DATE - 5/10/17	REVISED -

**STATE OF ILLINOIS  
DEPARTMENT OF TRANSPORTATION**

<b>CROSS SECTIONS</b>	
<b>EB I-290 MAINLINE STAGE 3</b>	
SCALE: 10:H 5:V	SHEET 26 OF 40 SHEETS
STA. 5138+50.00 TO STA. 5138+50.00	

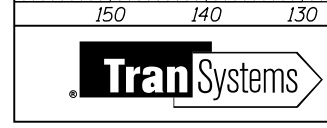
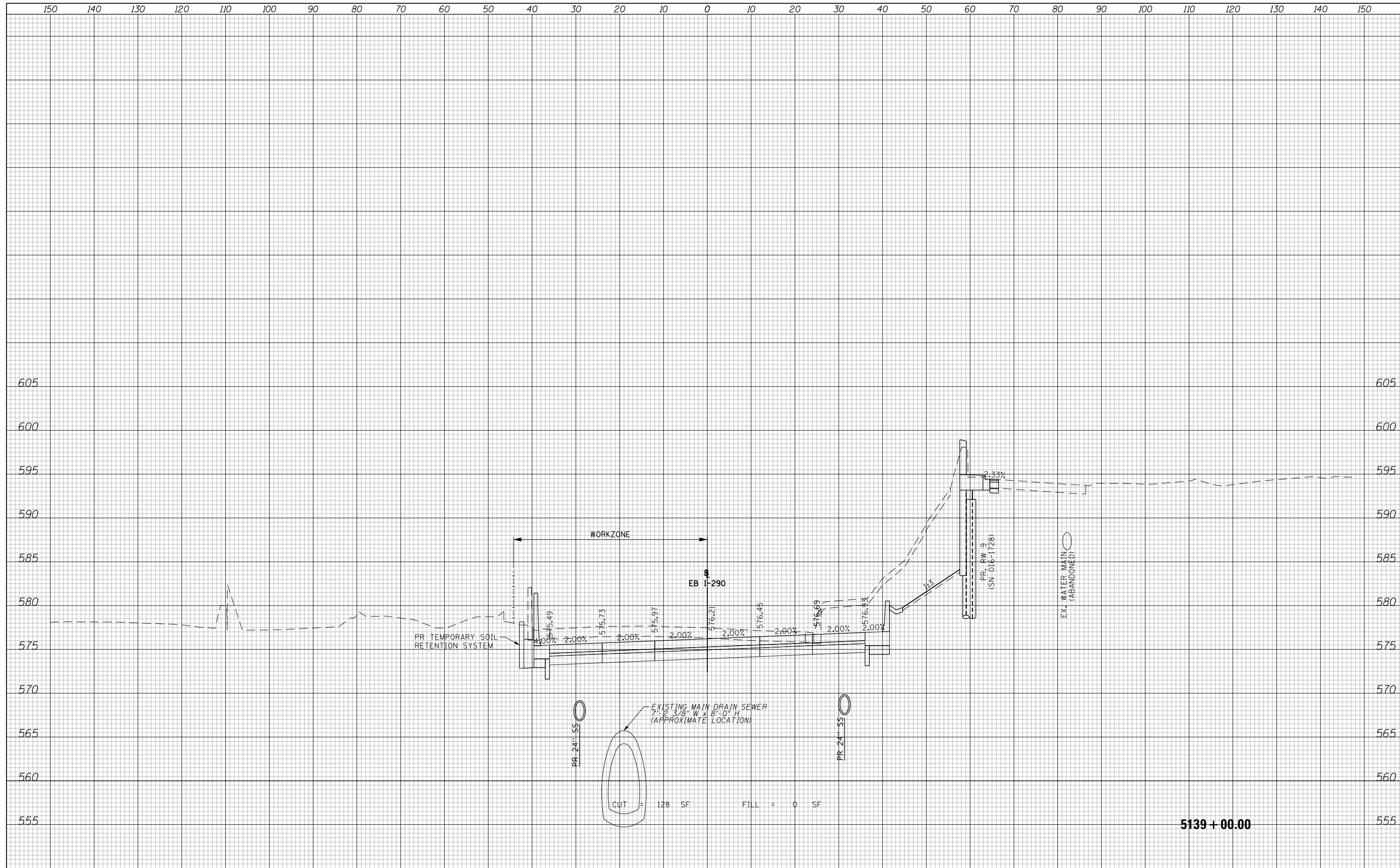
F.A.I. RTE. 90/94/290	SECTION 2014-017B	COUNTY COOK	TOTAL SHEETS 814	SHEET NO. 742
CONTRACT NO. 60X76				
ILLINOIS FED. AID PROJECT				

**5138 + 50.00**

CUT = 115 SF      FILL = 0 SF

DATE	
BY	
FINAL SURVEY NO.	
SURVEYED PLOTTED AREAS CHECKED	
TEMPLATE	
NOTE BOOK	
AREAS CHECKED	

DATE	
BY	
ORIGINAL SURVEY NO.	
SURVEYED PLOTTED AREAS CHECKED	
TEMPLATE	
NOTE BOOK	
AREAS CHECKED	



D160X76-sht-XS-IKE-STAGE3.dgn	DESIGNED - MKW	REVISED -
USER NAME = vljanachione	DRAWN - BSH	REVISED -
PLOT SCALE = 20.0000' / in.	CHECKED - JMG	REVISED -
PLOT DATE = 5/9/2017	DATE - 5/10/17	REVISED -

**STATE OF ILLINOIS  
DEPARTMENT OF TRANSPORTATION**

**CROSS SECTIONS  
EB I-290 MAINLINE STAGE 3**

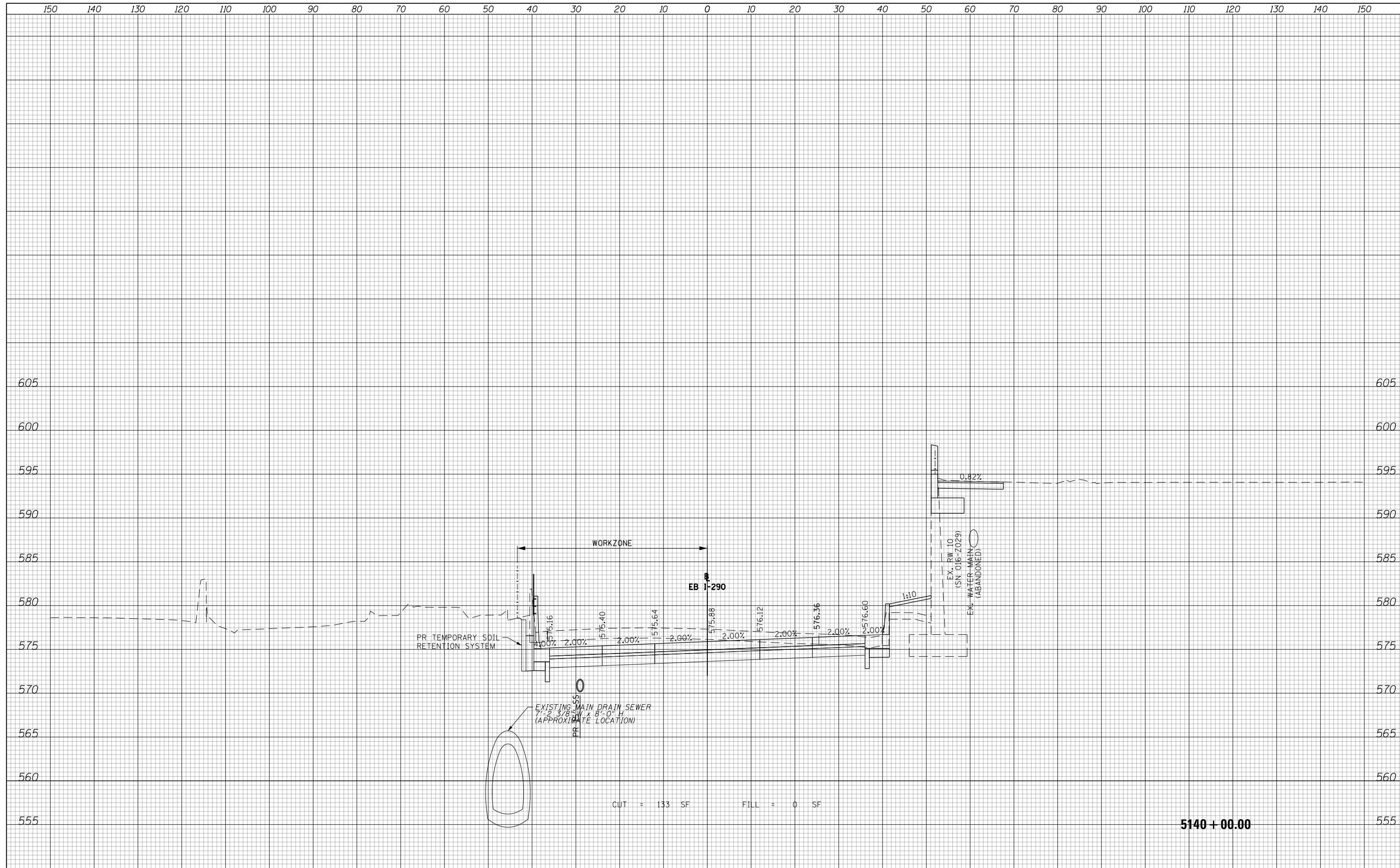
SCALE: 10:H 5:V    SHEET 27 OF 40 SHEETS    STA. 5139+00.00 TO STA. 5139+00.00

F.A.I. RTE.	SECTION	COUNTY	TOTAL SHEETS	SHEET NO.
90/94/290	2014-017B	COOK	814	743
CONTRACT NO. 60X76				
ILLINOIS FED. AID PROJECT				



DATE	
BY	
FINAL SURVEY NO.	
SURVEY PLOTTED	
TEMPLATE AREAS CHECKED	
NOTE BOOK AREAS CHECKED	

DATE	
BY	
ORIGINAL SURVEY NO.	
SURVEY PLOTTED	
TEMPLATE AREAS CHECKED	
NOTE BOOK AREAS CHECKED	



CUT = 133 SF      FILL = 0 SF

5140 + 00.00



D160X76-sht-XS-IKE-STAGE3.dgn	DESIGNED - MKW	REVISED -
USER NAME = vljanachione	DRAWN - BSH	REVISED -
PLOT SCALE = 20.0000' / in.	CHECKED - JMG	REVISED -
PLOT DATE = 5/9/2017	DATE - 5/10/17	REVISED -

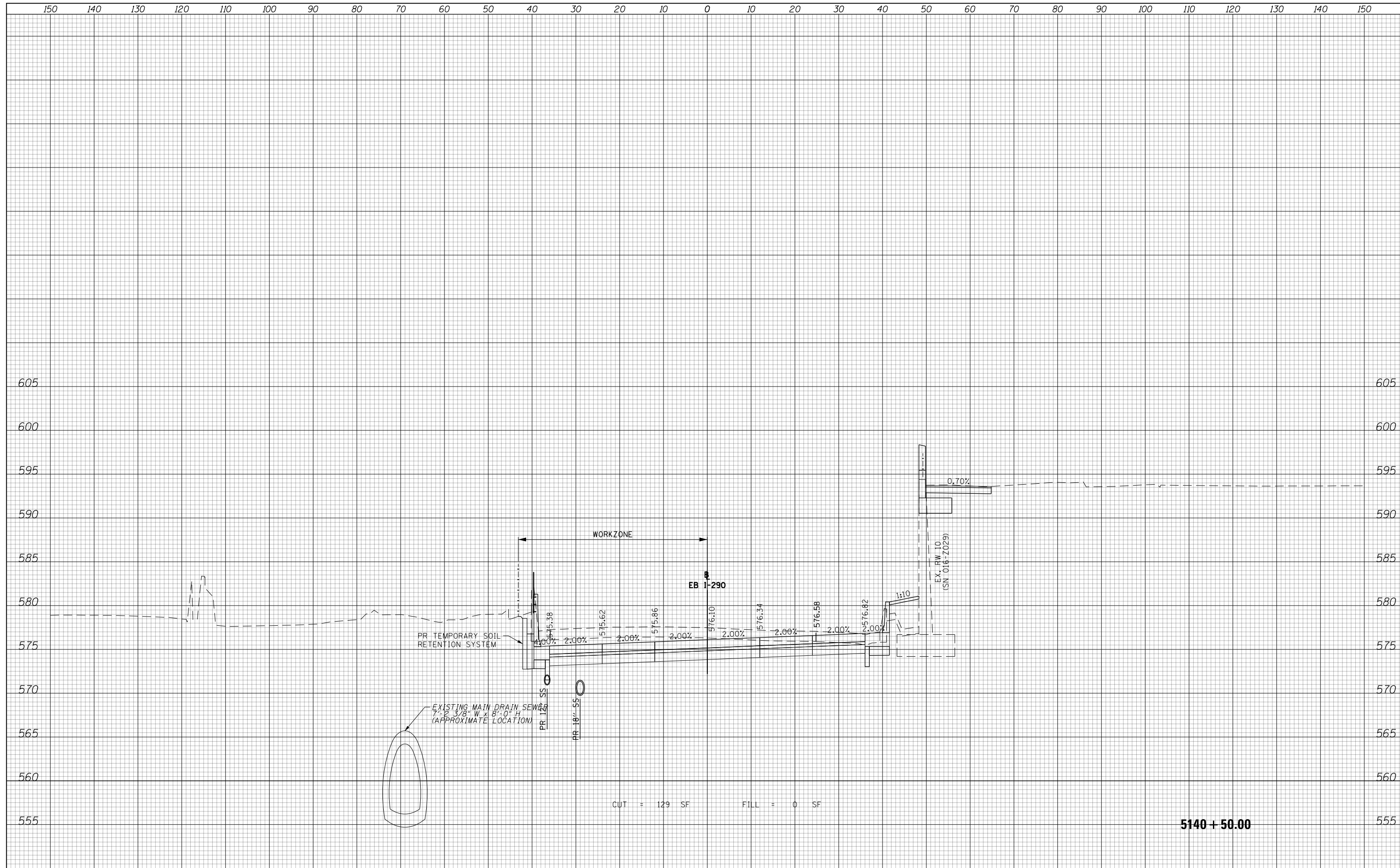
STATE OF ILLINOIS  
DEPARTMENT OF TRANSPORTATION

CROSS SECTIONS  
EB I-290 MAINLINE STAGE 3  
SCALE: 10:H 5:V      SHEET 29 OF 40 SHEETS      STA. 5140+00.00 TO STA. 5140+00.00

F.A.I. RTE.	SECTION	COUNTY	TOTAL SHEETS	SHEET NO.
90/94/290	2014-017B	COOK	814	745
CONTRACT NO. 60X76			ILLINOIS FED. AID PROJECT	

DATE	
BY	
FINAL SURVEY NO.	
SURVEYED PLOTTED AREAS CHECKED	
TEMPLATE	
NOTE BOOK	
AREAS CHECKED	

DATE	
BY	
ORIGINAL SURVEY NO.	
SURVEYED PLOTTED AREAS CHECKED	
TEMPLATE	
NOTE BOOK	
AREAS CHECKED	



CUT = 129 SF      FILL = 0 SF

5140 + 50.00



D160X76-sht-XS-IKE-STAGE3.dgn	DESIGNED - MKW	REVISED -
USER NAME = v1janachione	DRAWN - BSH	REVISED -
PLOT SCALE = 20.0000' / in.	CHECKED - JMG	REVISED -
PLOT DATE = 5/9/2017	DATE - 5/10/17	REVISED -

**STATE OF ILLINOIS  
DEPARTMENT OF TRANSPORTATION**

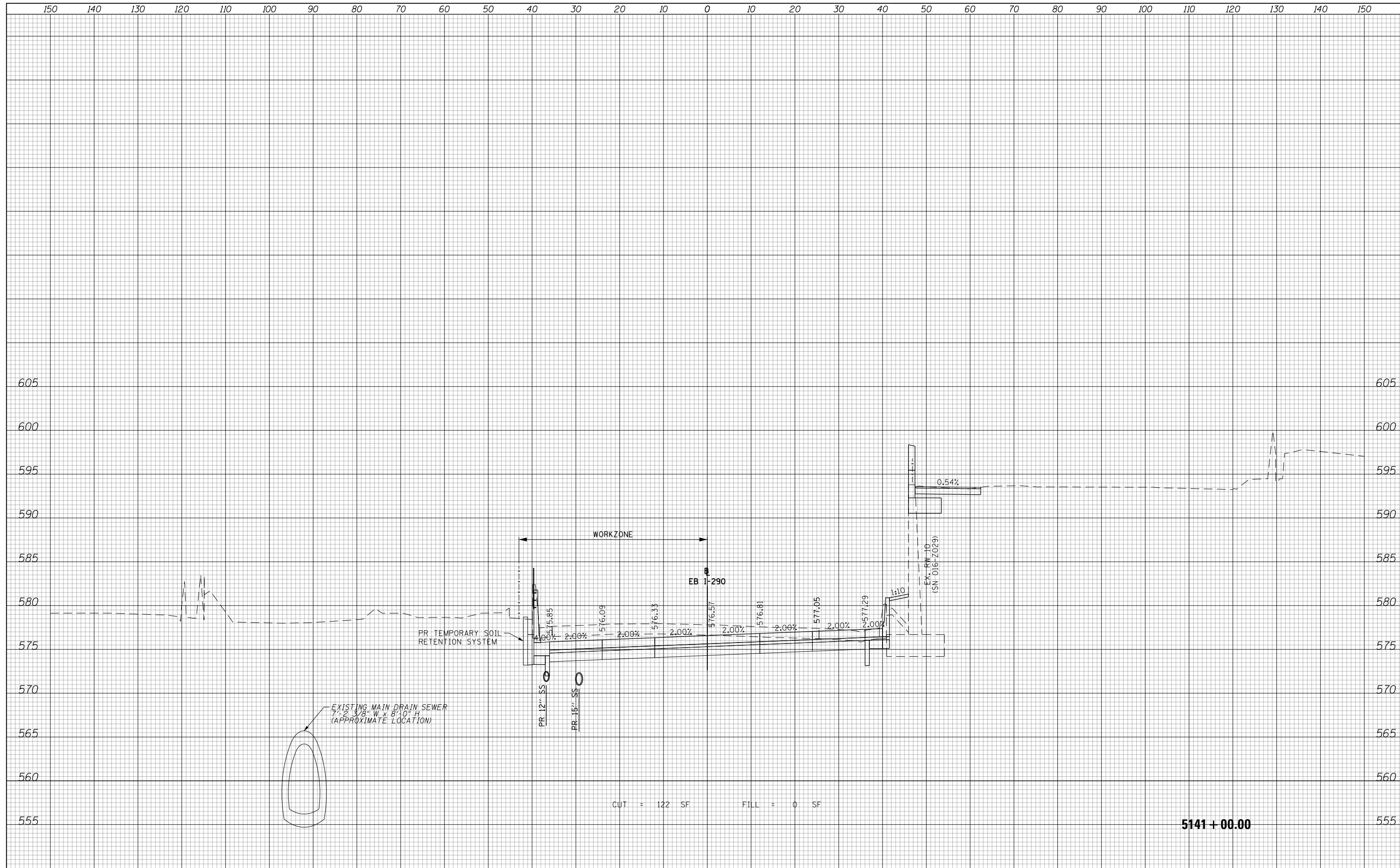
**CROSS SECTIONS  
EB I-290 MAINLINE STAGE 3**

SCALE: 10:H 5:V      SHEET 30 OF 40 SHEETS      STA. 5140+50.00 TO STA. 5140+50.00

F.A.I. RTE.	SECTION	COUNTY	TOTAL SHEETS	SHEET NO.
90/94/290	2014-017B	COOK	814	746
CONTRACT NO. 60X76			ILLINOIS FED. AID PROJECT	

DATE	
BY	
FINAL SURVEY	SURVEYED
NOTE BOOK	PLOTTED
NO.	TEMPLATE
	AREAS CHECKED
	AREAS CHECKED

DATE	
BY	
ORIGINAL SURVEY	SURVEYED
NOTE BOOK	PLOTTED
NO.	TEMPLATE
	AREAS CHECKED
	AREAS CHECKED



CUT = 122 SF      FILL = 0 SF

5141 + 00.00



D160X76-sht-XS-IKE-STAGE3.dgn	DESIGNED - MKW	REVISED -
USER NAME = v1janachione	DRAWN - BSH	REVISED -
PLOT SCALE = 20.0000' / in.	CHECKED - JMG	REVISED -
PLOT DATE = 5/9/2017	DATE - 5/10/17	REVISED -

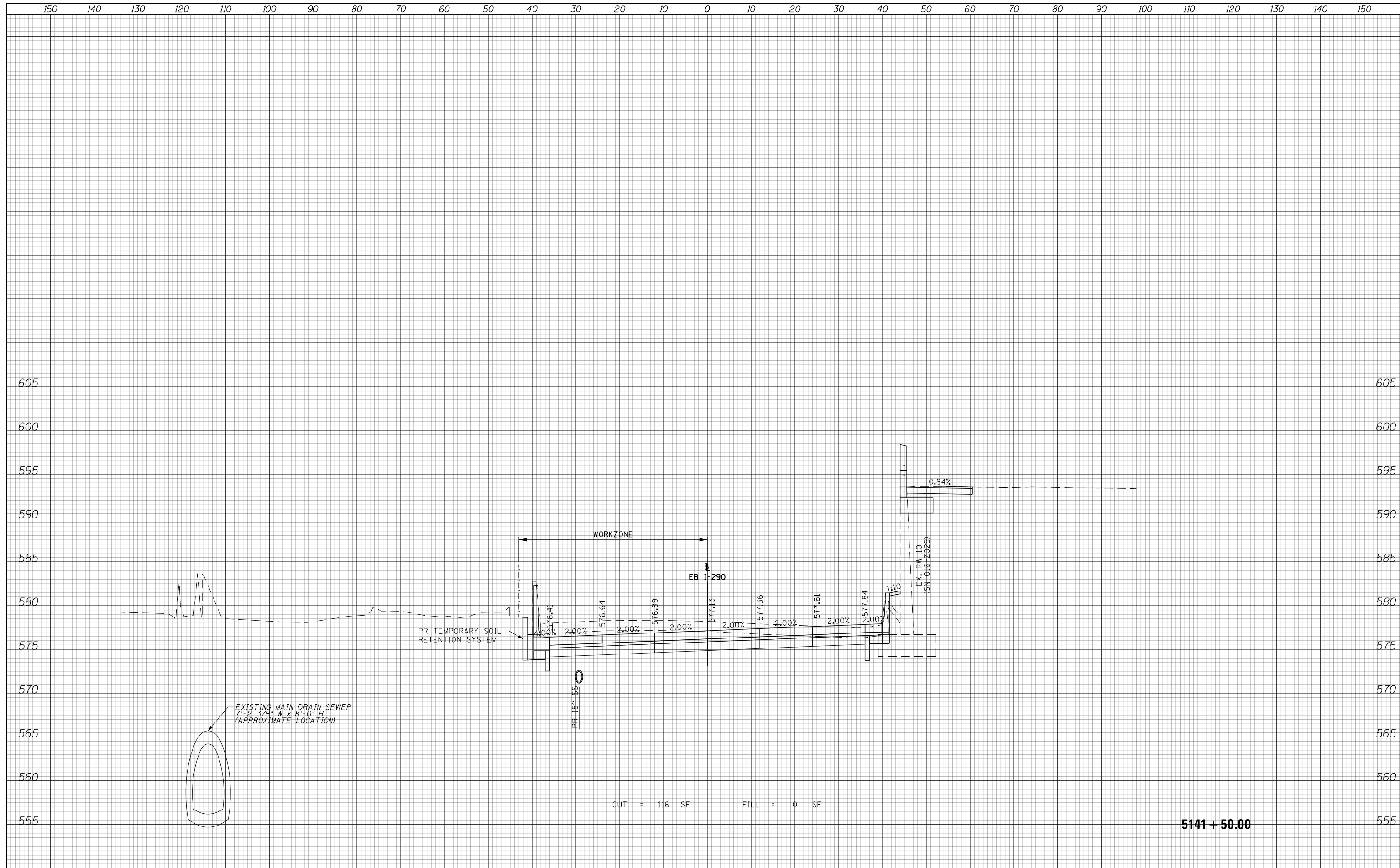
**STATE OF ILLINOIS  
DEPARTMENT OF TRANSPORTATION**

<b>CROSS SECTIONS EB I-290 MAINLINE STAGE 3</b>			
SCALE: 10:H 5:V	SHEET 31 OF 40 SHEETS	STA. 5141+00.00	TO STA. 5141+00.00

F.A.I. RTE.	SECTION	COUNTY	TOTAL SHEETS	SHEET NO.
90/94/290	2014-017B	COOK	814	747
CONTRACT NO. 60X76				
ILLINOIS FED. AID PROJECT				

DATE	
BY	
SURVEYED	
PLOTTED	
TEMPLATE	
AREAS	
CHECKED	
FINAL SURVEY	
NOTE BOOK	
NO.	

DATE	
BY	
SURVEYED	
PLOTTED	
TEMPLATE	
AREAS	
CHECKED	
ORIGINAL SURVEY	
NOTE BOOK	
NO.	



D160X76-sht-XS-IKE-STAGE3.dgn  
 USER NAME = vljanachione  
 PLOT SCALE = 20.0000' / in.  
 PLOT DATE = 5/9/2017

DESIGNED - MKW  
 DRAWN - BSH  
 CHECKED - JMG  
 DATE - 5/10/17

REVISED -  
 REVISED -  
 REVISED -  
 REVISED -

**STATE OF ILLINOIS  
 DEPARTMENT OF TRANSPORTATION**

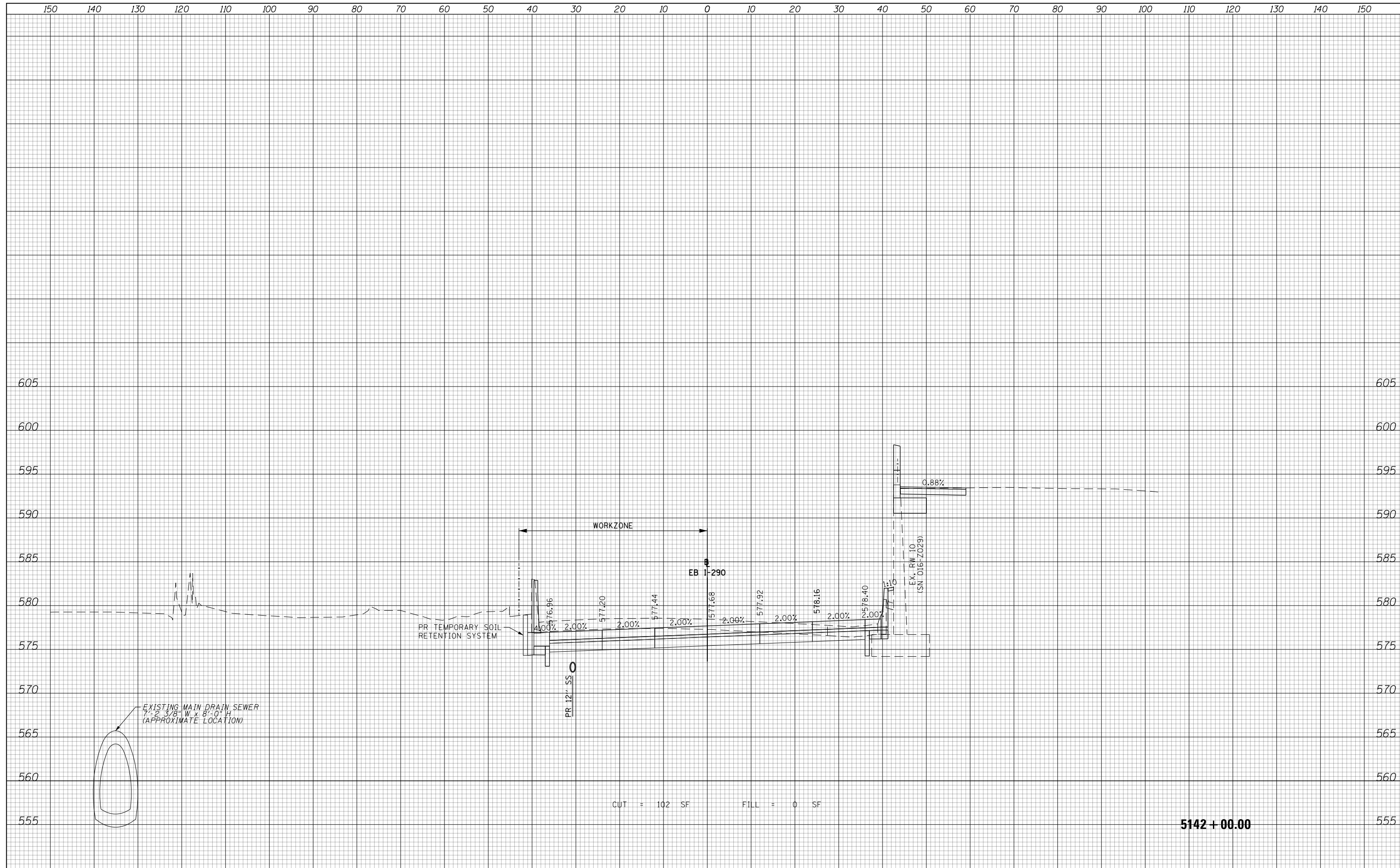
**CROSS SECTIONS  
 EB I-290 MAINLINE STAGE 3**  
 SCALE: 10:H 5:V SHEET 32 OF 40 SHEETS STA. 5141+50.00 TO STA. 5141+50.00

F.A.I. RTE.	SECTION	COUNTY	TOTAL SHEETS	SHEET NO.
90/94/290	2014-017B	COOK	814	748
CONTRACT NO. 60X76			ILLINOIS FED. AID PROJECT	



DATE	
BY	
SURVEYED	
PLOTTED	
TEMPLATE	
AREAS	
CHECKED	
FINAL SURVEY	
NOTE BOOK	
NO.	

DATE	
BY	
SURVEYED	
PLOTTED	
TEMPLATE	
AREAS	
CHECKED	
ORIGINAL SURVEY	
NOTE BOOK	
NO.	



CUT = 102 SF      FILL = 0 SF

5142 + 00.00



D160X76-sht-XS-IKE-STAGE3.dgn	DESIGNED - MKW	REVISED -
USER NAME = vljanachione	DRAWN - BSH	REVISED -
PLOT SCALE = 20.0000' / in.	CHECKED - JMG	REVISED -
PLOT DATE = 5/9/2017	DATE - 5/10/17	REVISED -

**STATE OF ILLINOIS  
DEPARTMENT OF TRANSPORTATION**

**CROSS SECTIONS  
EB I-290 MAINLINE STAGE 3**

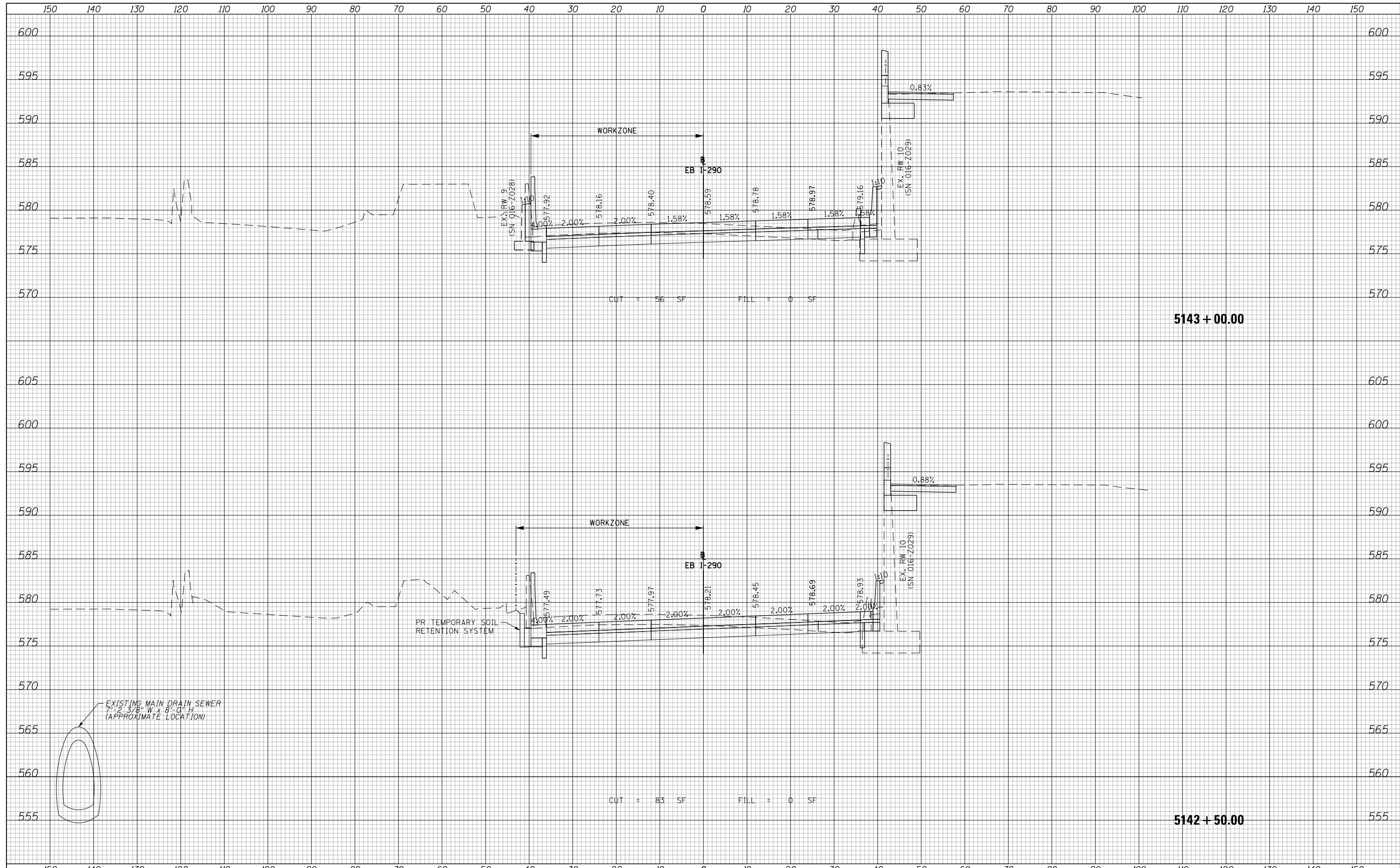
SCALE: 10:H 5:V      SHEET 33 OF 40 SHEETS      STA. 5142+00.00 TO STA. 5142+00.00

F.A.I. RTE.	SECTION	COUNTY	TOTAL SHEETS	SHEET NO.
90/94/290	2014-017B	COOK	814	749
				CONTRACT NO. 60X76

ILLINOIS FED. AID PROJECT

DATE	
BY	
SURVEYED	
PLOTTED	
TEMPLATE	
AREAS	
CHECKED	
FINAL SURVEY	
NOTE BOOK	
NO.	

DATE	
BY	
SURVEYED	
PLOTTED	
TEMPLATE	
AREAS	
CHECKED	
ORIGINAL SURVEY	
NOTE BOOK	
NO.	



D160X76-sht-XS-IKE-STAGE3.dgn	DESIGNED - MKW	REVISED -
USER NAME = vljanachione	DRAWN - BSH	REVISED -
PLOT SCALE = 20.0000' / in.	CHECKED - JMG	REVISED -
PLOT DATE = 5/9/2017	DATE - 5/10/17	REVISED -

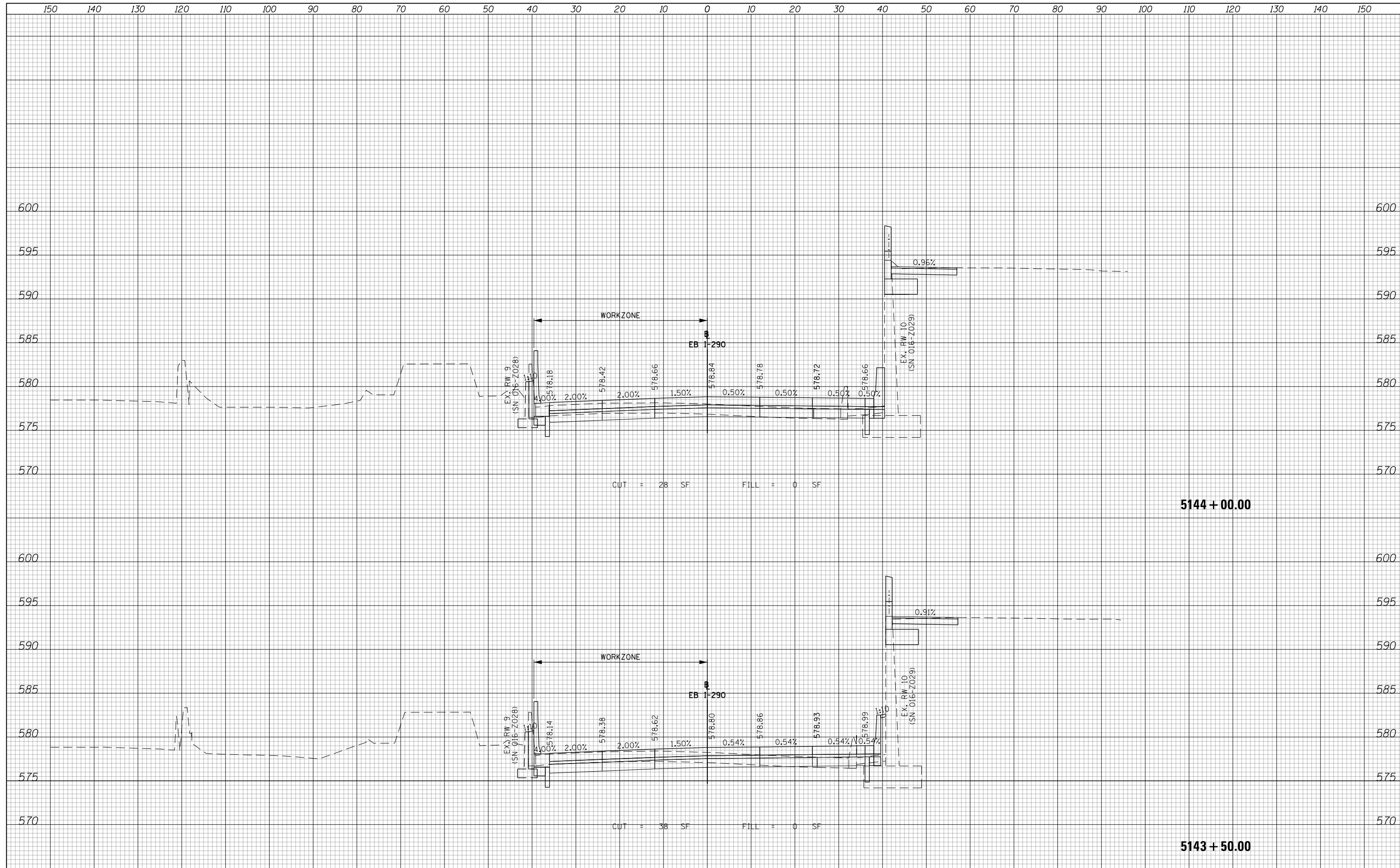
**STATE OF ILLINOIS  
DEPARTMENT OF TRANSPORTATION**

<b>CROSS SECTIONS EB I-290 MAINLINE STAGE 3</b>			
SCALE: 10:H 5:V	SHEET 34 OF 40 SHEETS	STA. 5142+50.00 TO STA. 5143+00.00	

F.A.I. RTE.	SECTION	COUNTY	TOTAL SHEETS	SHEET NO.
90/94/290	2014-017B	COOK	814	750
CONTRACT NO. 60X76				
ILLINOIS FED. AID PROJECT				

DATE	
BY	
SURVEYED	
PLOTTED	
TEMPLATE	
AREAS CHECKED	
FINAL SURVEY NOTE BOOK NO.	

DATE	
BY	
SURVEYED	
PLOTTED	
TEMPLATE	
AREAS CHECKED	
ORIGINAL SURVEY NOTE BOOK NO.	



CUT = 28 SF      FILL = 0 SF

5144 + 00.00

CUT = 38 SF      FILL = 0 SF

5143 + 50.00



D160X76-sht-XS-IKE-STAGE3.dgn	DESIGNED - MKW	REVISED -
USER NAME = v1janachione	DRAWN - BSH	REVISED -
PLOT SCALE = 20.0000' / in.	CHECKED - JMG	REVISED -
PLOT DATE = 5/9/2017	DATE - 5/10/17	REVISED -

STATE OF ILLINOIS  
DEPARTMENT OF TRANSPORTATION

CROSS SECTIONS  
EB I-290 MAINLINE STAGE 3

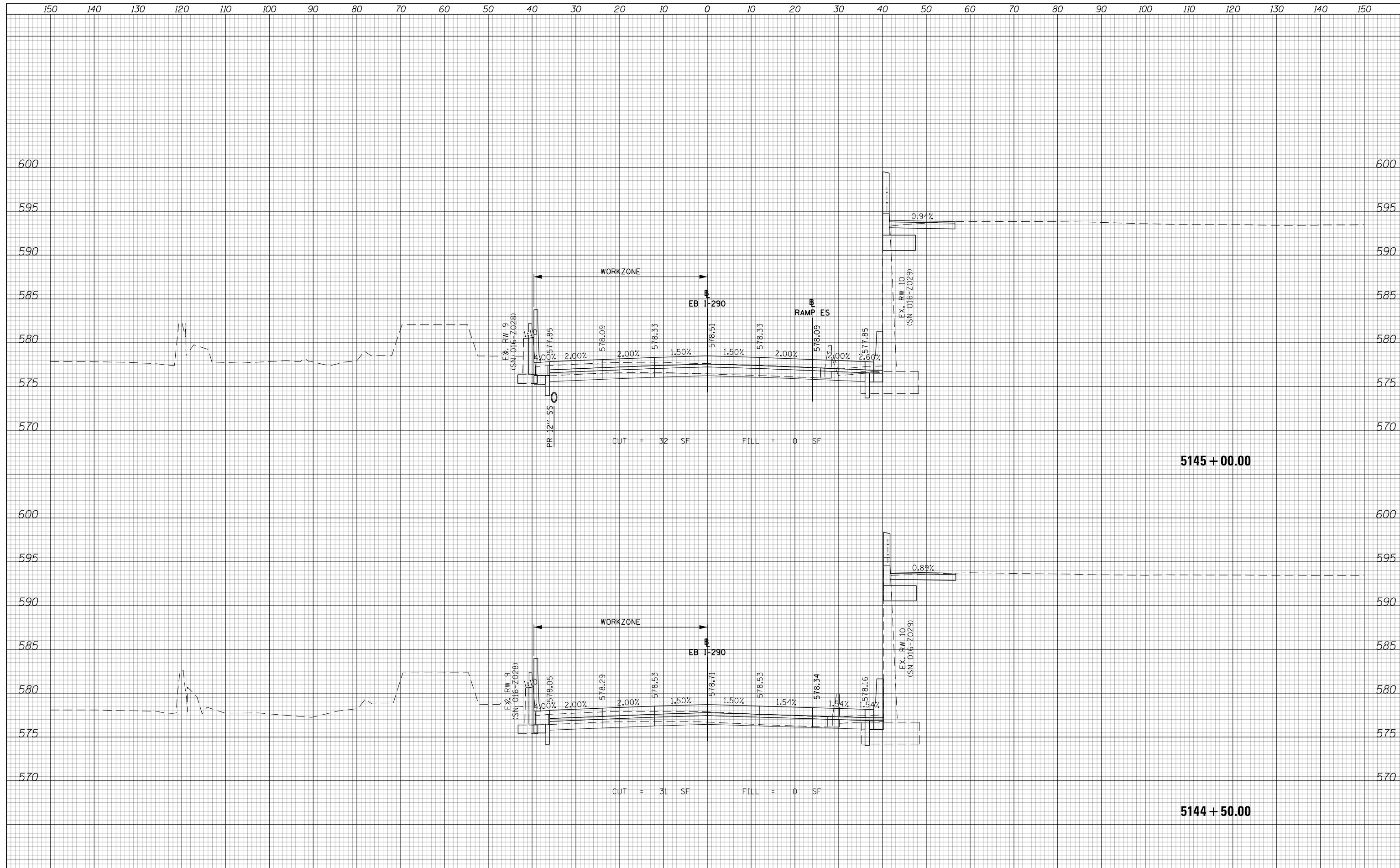
SCALE: 10:H 5:V      SHEET 35 OF 40 SHEETS      STA. 5143+50.00 TO STA. 5144+00.00

F.A.I. RTE.	SECTION	COUNTY	TOTAL SHEETS	SHEET NO.
90/94/290	2014-017B	COOK	814	751
				CONTRACT NO. 60X76

ILLINOIS FED. AID PROJECT

DATE	
BY	
SURVEYED	
PLOTTED	
TEMPLATE	
NOTE BOOK	
AREAS CHECKED	
NO.	

DATE	
BY	
SURVEYED	
PLOTTED	
TEMPLATE	
NOTE BOOK	
AREAS CHECKED	
NO.	



D160X76-sht-XS-IKE-STAGE3.dgn  
 USER NAME = vljanachione  
 PLOT SCALE = 20.0000' / in.  
 PLOT DATE = 5/9/2017

DESIGNED - MKW  
 DRAWN - BSH  
 CHECKED - JMG  
 DATE - 5/10/17

REVISED -  
 REVISED -  
 REVISED -  
 REVISED -

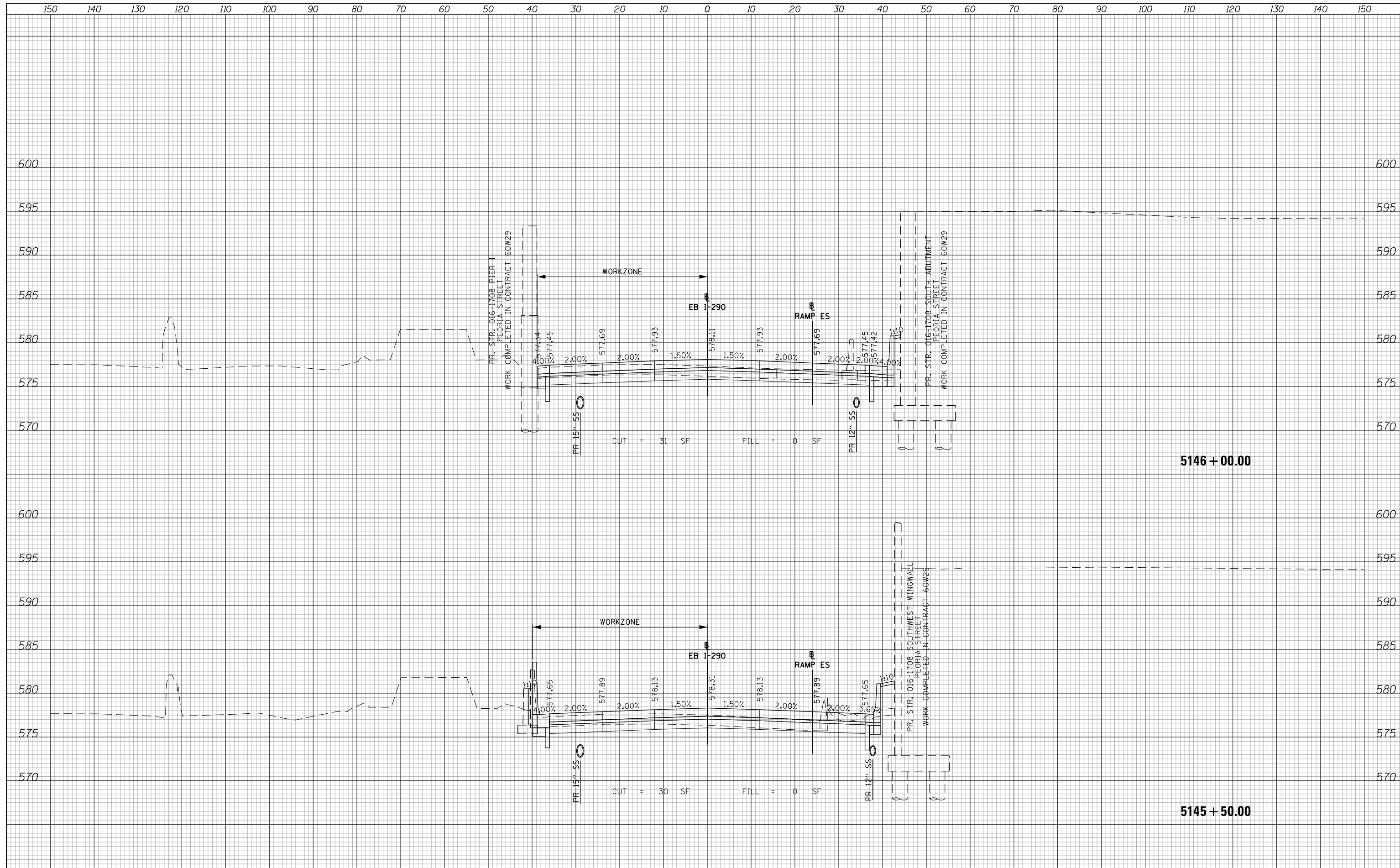
**STATE OF ILLINOIS  
 DEPARTMENT OF TRANSPORTATION**

**CROSS SECTIONS  
 EB I-290 MAINLINE STAGE 3**  
 SCALE: 10:H 5:V SHEET 36 OF 40 SHEETS STA. 5144+50.00 TO STA. 5145+00.00

F.A.I. RTE.	SECTION	COUNTY	TOTAL SHEETS	SHEET NO.
90/94/290	2014-017B	COOK	814	752
CONTRACT NO. 60X76				
ILLINOIS FED. AID PROJECT				

DATE	
BY	
SURVEYED	
PLOTTED	
TEMPLATE	
AREAS CHECKED	
FINAL SURVEY	
NOTE BOOK	
NO.	

DATE	
BY	
SURVEYED	
PLOTTED	
TEMPLATE	
AREAS CHECKED	
ORIGINAL SURVEY	
NOTE BOOK	
NO.	



D160X76-sht-XS-IKE-STAGE3.dgn  
 USER NAME = v1janachione  
 PLOT SCALE = 20.0000' / in.  
 PLOT DATE = 5/9/2017

DESIGNED - MKW  
 DRAWN - BSH  
 CHECKED - JMG  
 DATE - 5/10/17

REVISED -  
 REVISED -  
 REVISED -  
 REVISED -

**STATE OF ILLINOIS  
 DEPARTMENT OF TRANSPORTATION**

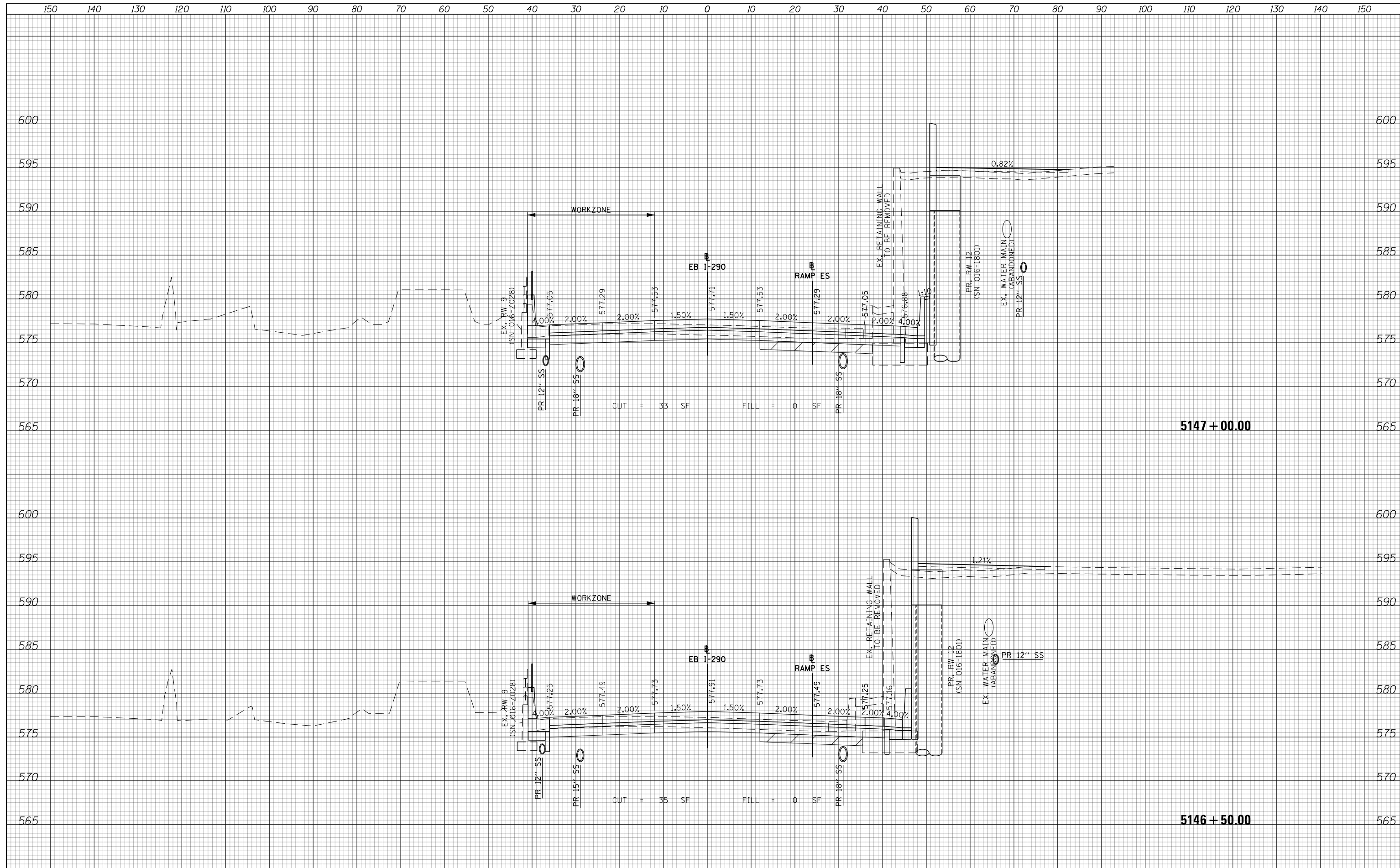
**CROSS SECTIONS  
 EB I-290 MAINLINE STAGE 3**

SCALE: 10:H 5:V SHEET 37 OF 40 SHEETS STA. 5145+50.00 TO STA. 5146+00.00

F.A.I. RTE.	SECTION	COUNTY	TOTAL SHEETS	SHEET NO.
90/94/290	2014-017B	COOK	814	753
CONTRACT NO. 60X76			ILLINOIS FED. AID PROJECT	

DATE	
BY	
FINISHED SURVEY	
PLOTTED TEMPLATE	
NOTE BOOK	
AREAS CHECKED	
NO.	

DATE	
BY	
ORIGINAL SURVEY	
PLOTTED TEMPLATE	
NOTE BOOK	
AREAS CHECKED	
NO.	



D160X76-sht-XS-IKE-STAGE3.dgn  
 USER NAME = vljanachione  
 PLOT SCALE = 20.0000' / in.  
 PLOT DATE = 5/9/2017

DESIGNED - MKW  
 DRAWN - BSH  
 CHECKED - JMG  
 DATE - 5/10/17

REVISED -  
 REVISED -  
 REVISED -  
 REVISED -

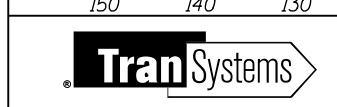
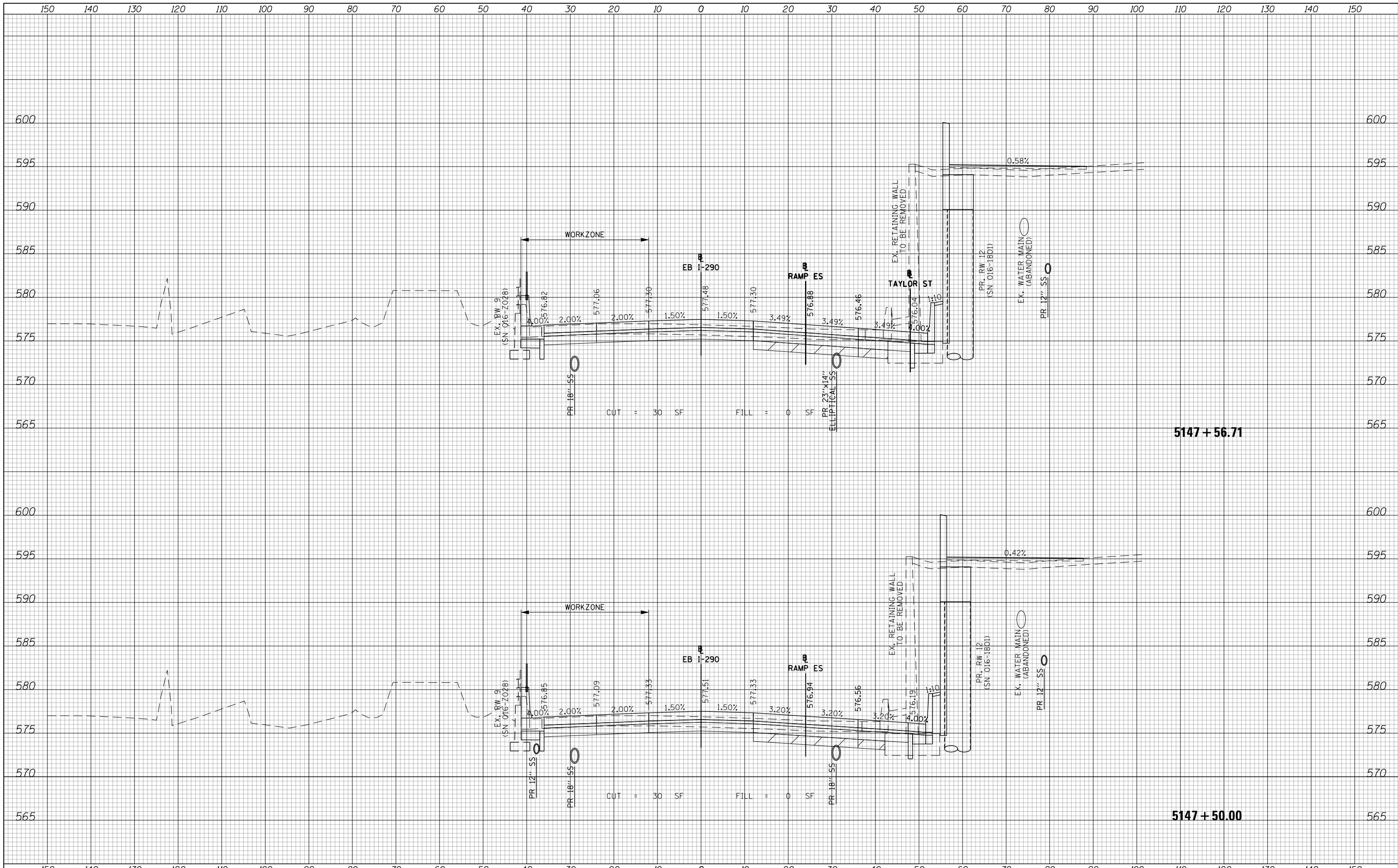
**STATE OF ILLINOIS  
 DEPARTMENT OF TRANSPORTATION**

**CROSS SECTIONS  
 EB I-290 MAINLINE STAGE 3**  
 SCALE: 10:H 5:V SHEET 38 OF 40 SHEETS STA. 5146+50.00 TO STA. 5147+00.00

F.A.I. RTE.	SECTION	COUNTY	TOTAL SHEETS	SHEET NO.
90/94/290	2014-017B	COOK	814	754
CONTRACT NO. 60X76				
ILLINOIS FED. AID PROJECT				

DATE	
BY	
FINAL SURVEY PLOTTED TEMPLATE AREAS CHECKED	
NO.	

DATE	
BY	
ORIGINAL SURVEY PLOTTED TEMPLATE AREAS CHECKED	
NO.	



D160X76-sht-XS-IKE-STAGE3.dgn	DESIGNED - MKW	REVISED -
USER NAME = vljanachione	DRAWN - BSH	REVISED -
PLOT SCALE = 20.0000' / in.	CHECKED - JMG	REVISED -
PLOT DATE = 5/9/2017	DATE - 5/10/17	REVISED -

**STATE OF ILLINOIS  
DEPARTMENT OF TRANSPORTATION**

**CROSS SECTIONS  
EB I-290 MAINLINE STAGE 3**

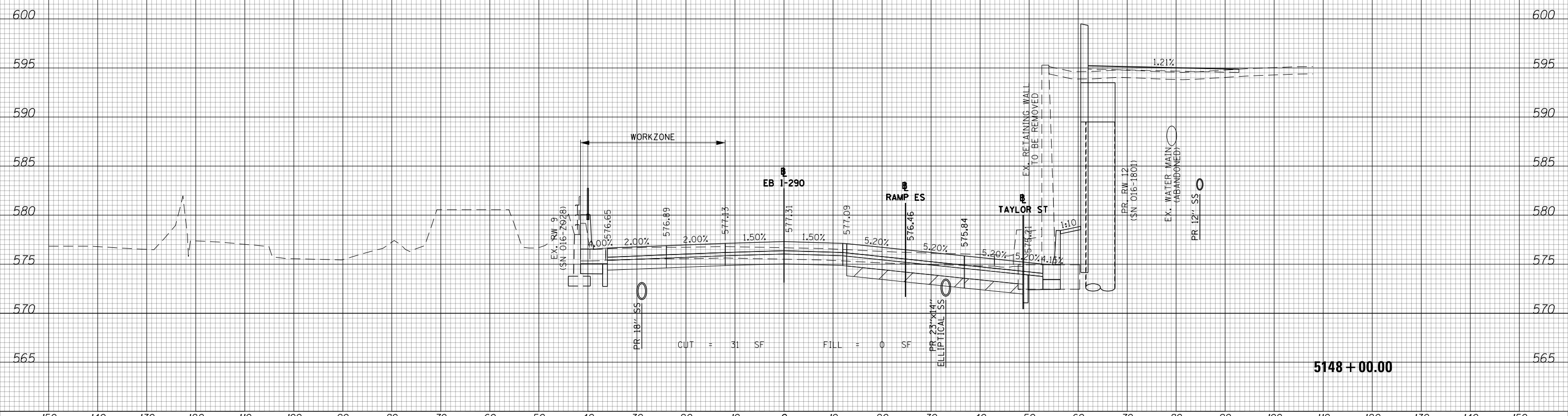
SCALE: 10:H 5:V    SHEET 39 OF 40 SHEETS    STA. 5147+50.00 TO STA. 5147+56.71

F.A.I. RTE.	SECTION	COUNTY	TOTAL SHEETS	SHEET NO.
90/94/290	2014-017B	COOK	814	755
			CONTRACT NO. 60X76	
ILLINOIS FED. AID PROJECT				

150 140 130 120 110 100 90 80 70 60 50 40 30 20 10 0 10 20 30 40 50 60 70 80 90 100 110 120 130 140 150

DATE	
BY	
SURVEYED	
PLOTTED	
TEMPLATE	
AREAS	
CHECKED	
FINAL SURVEY	
NOTE BOOK	
NO.	

DATE	
BY	
SURVEYED	
PLOTTED	
TEMPLATE	
AREAS	
CHECKED	
ORIGINAL SURVEY	
NOTE BOOK	
NO.	



5148 + 00.00



D160X76-sht-XS-IKE-STAGE3.dgn  
 USER NAME = v1janachione  
 PLOT SCALE = 20.0000' / in.  
 PLOT DATE = 5/9/2017

DESIGNED - MKW  
 DRAWN - BSH  
 CHECKED - JMG  
 DATE - 5/10/17

REVISED -  
 REVISED -  
 REVISED -  
 REVISED -

STATE OF ILLINOIS  
 DEPARTMENT OF TRANSPORTATION

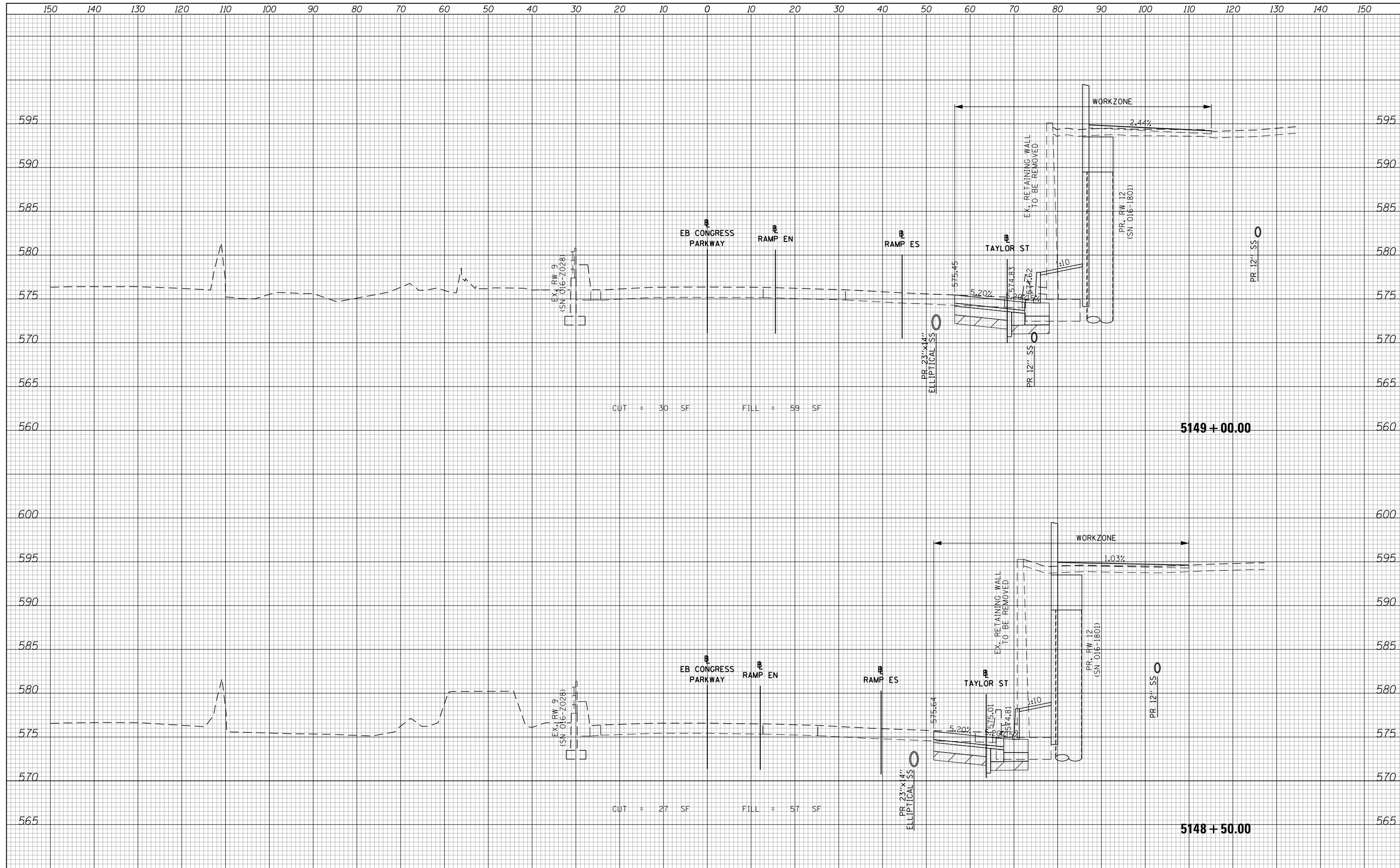
CROSS SECTIONS  
 EB I-290 MAINLINE STAGE 3  
 SCALE: 10:H 5:V  
 SHEET 40 OF 40 SHEETS  
 STA. 5148+00.00 TO STA. 5148+00.00

F.A.I. RTE.	SECTION	COUNTY	TOTAL SHEETS	SHEET NO.
90/94/290	2014-017B	COOK	814	756
CONTRACT NO. 60X76			ILLINOIS FED. AID PROJECT	



DATE	
BY	
SURVEYED	
PLOTTED	
TEMPLATE	
AREAS	
CHECKED	
NO.	

DATE	
BY	
SURVEYED	
PLOTTED	
TEMPLATE	
AREAS	
CHECKED	
NO.	



D160X76-sht-XS-Congress-STAGE1A.dgn  
 USER NAME = vljanachione  
 PLOT SCALE = 20.0000' / in.  
 PLOT DATE = 5/9/2017

DESIGNED - MKW  
 DRAWN - BSH  
 CHECKED - JMG  
 DATE - 5/10/17

REVISED -  
 REVISED -  
 REVISED -  
 REVISED -

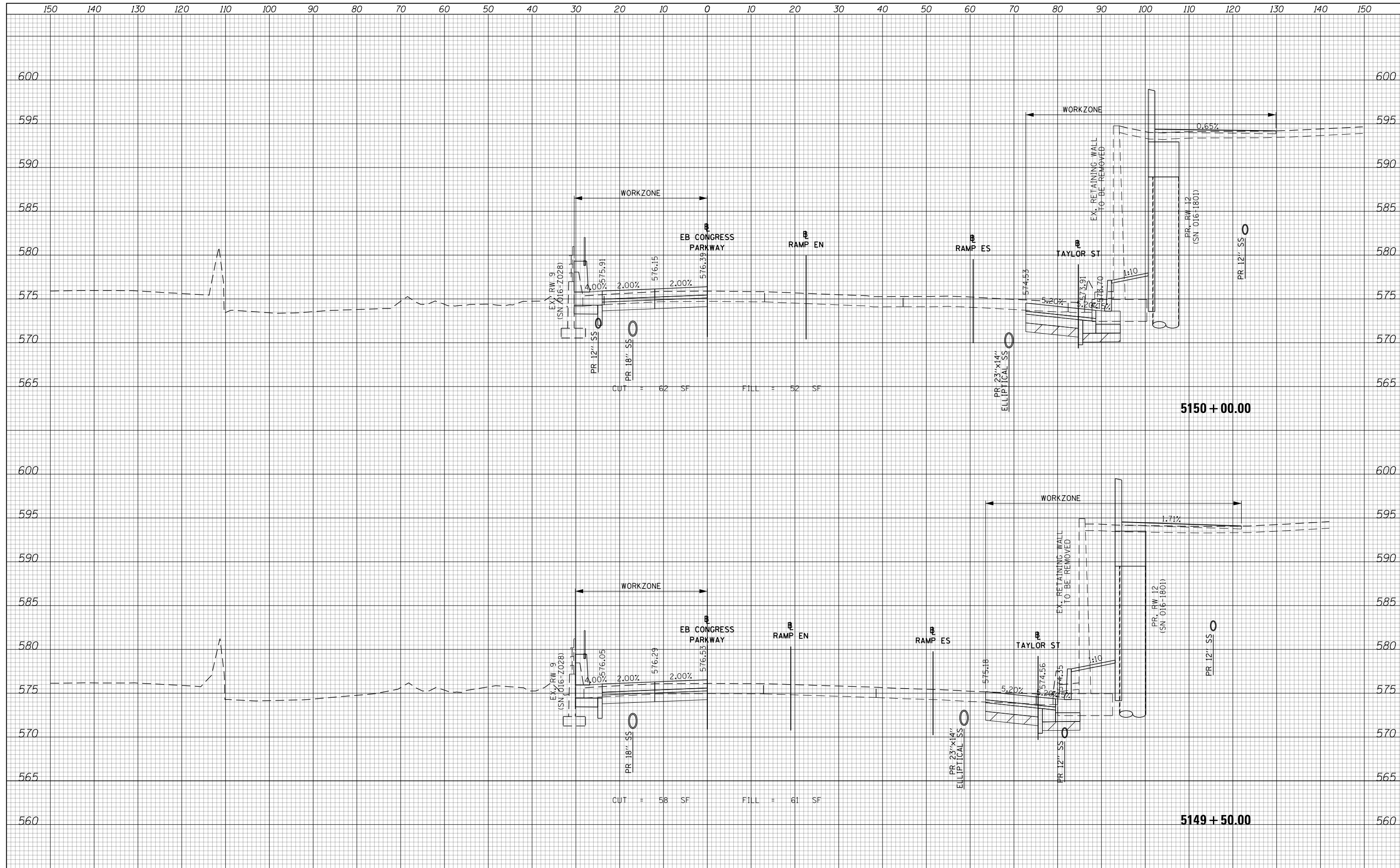
**STATE OF ILLINOIS  
 DEPARTMENT OF TRANSPORTATION**

**CROSS SECTIONS  
 EB CONGRESS PKWY MAINLINE STAGE 1A**  
 SCALE: 10:H 5:V SHEET 1 OF 9 SHEETS STA. 5148+50.00 TO STA. 5149+00.00

F.A.I. RTE.	SECTION	COUNTY	TOTAL SHEETS	SHEET NO.
90/94/290	2014-017B	COOK	814	757
CONTRACT NO. 60X76			ILLINOIS FED. AID PROJECT	

DATE	
BY	
FINAL SURVEY	SURVEYED
NOTE BOOK	PLOTTED
NO.	TEMPLATE
	AREAS CHECKED

DATE	
BY	
ORIGINAL SURVEY	SURVEYED
NOTE BOOK	PLOTTED
NO.	TEMPLATE
	AREAS CHECKED



D160X76-sht-XS-Congress-STAGE1A.dgn  
 USER NAME = vljanachione  
 PLOT SCALE = 20.0000' / in.  
 PLOT DATE = 5/9/2017

DESIGNED - MKW  
 DRAWN - BSH  
 CHECKED - JMG  
 DATE - 5/10/17

REVISED -  
 REVISED -  
 REVISED -  
 REVISED -

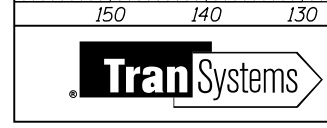
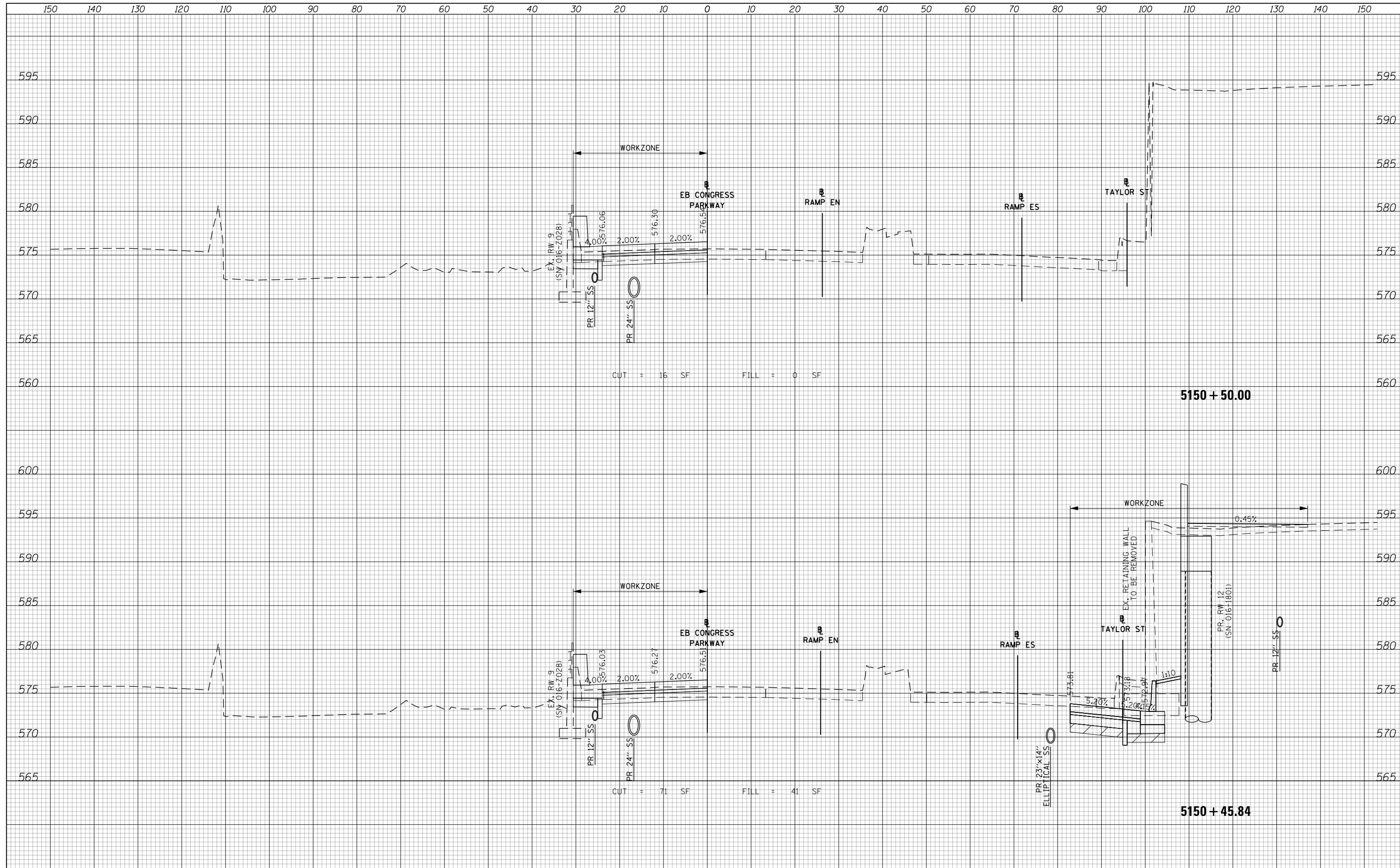
**STATE OF ILLINOIS  
 DEPARTMENT OF TRANSPORTATION**

**CROSS SECTIONS  
 EB CONGRESS PKWY MAINLINE STAGE 1A**  
 SCALE: 10:H 5:V SHEET 2 OF 9 SHEETS STA. 5149+50.00 TO STA. 5150+00.00

F.A.I. RTE. 90/94/290	SECTION 2014-017B	COUNTY COOK	TOTAL SHEETS 814	SHEET NO. 758
CONTRACT NO. 60X76			ILLINOIS FED. AID PROJECT	

DATE	
BY	
SURVEYED	
PLOTTED	
TEMPLATE	
AREAS	
CHECKED	
FINAL SURVEY	
NOTE BOOK	
NO.	

DATE	
BY	
SURVEYED	
PLOTTED	
TEMPLATE	
AREAS	
CHECKED	
ORIGINAL SURVEY	
NOTE BOOK	
NO.	



D:\6076-sht-XS-Congress-STAGE1A.dgn	DESIGNED - MKW	REVISED -
USER NAME = v1janachione	DRAWN - BSH	REVISED -
PLOT SCALE = 20.0000' / in.	CHECKED - JMG	REVISED -
PLOT DATE = 5/9/2017	DATE - 5/10/17	REVISED -

**STATE OF ILLINOIS  
DEPARTMENT OF TRANSPORTATION**

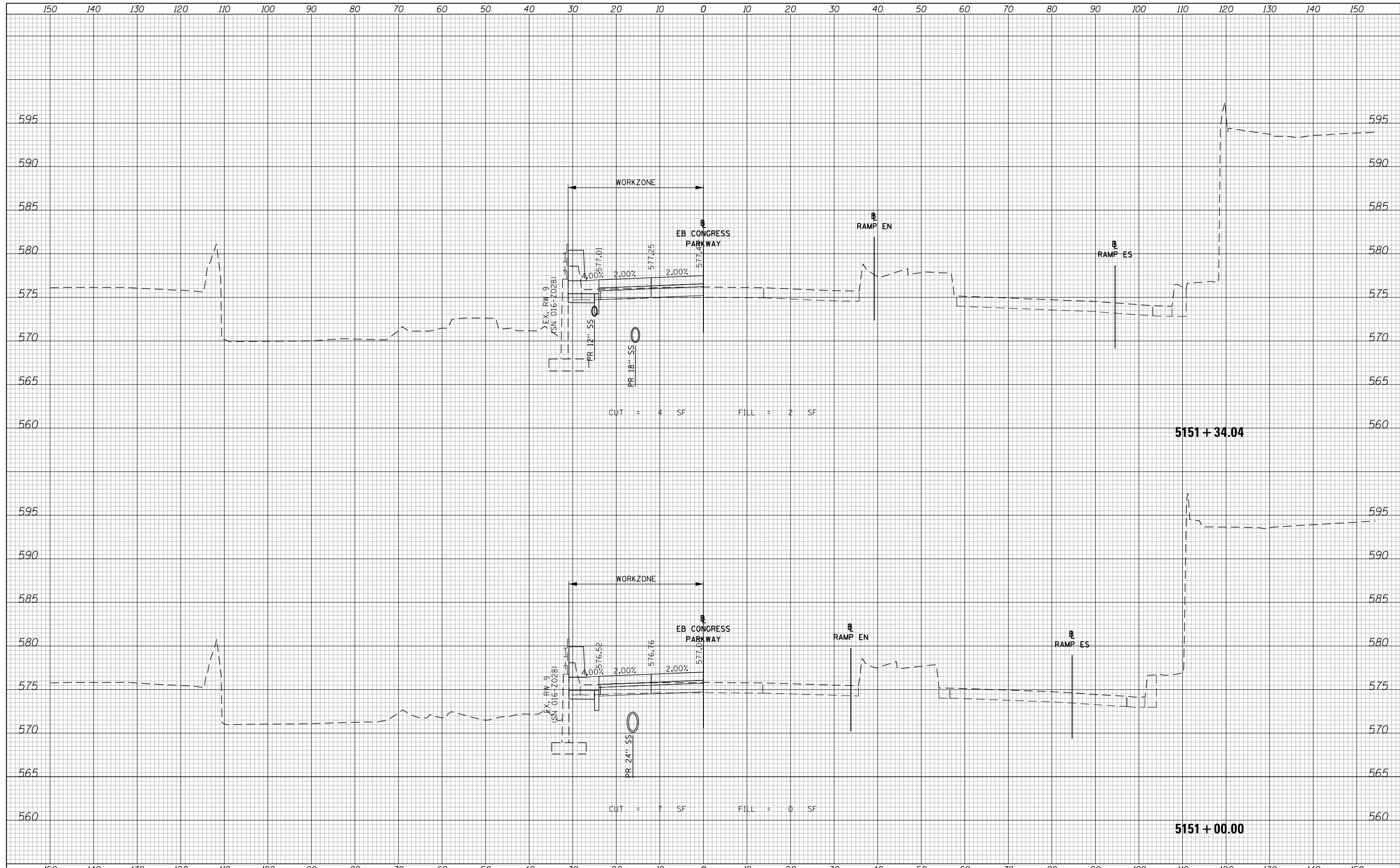
**CROSS SECTIONS  
EB CONGRESS PKWY MAINLINE STAGE 1A**

SCALE: 10:H 5:V    SHEET 3 OF 9 SHEETS    STA. 5150+45.84 TO STA. 5150+50.00

F.A.I. RTE.	SECTION	COUNTY	TOTAL SHEETS	SHEET NO.
90/94/290	2014-017B	COOK	814	759
				CONTRACT NO. 60X76
ILLINOIS FED. AID PROJECT				

DATE	
BY	
SURVEYED	
PLOTTED	
TEMPLATE	
AREAS CHECKED	
FINAL SURVEY	
NOTE BOOK	
NO.	

DATE	
BY	
SURVEYED	
PLOTTED	
TEMPLATE	
AREAS CHECKED	
ORIGINAL SURVEY	
NOTE BOOK	
NO.	



D:\60X76-sht-XS-Congress-STAGE1A.dgn	DESIGNED - MKW	REVISED -
USER NAME = v1janachione	DRAWN - BSH	REVISED -
PLOT SCALE = 20.0000' / in.	CHECKED - JMG	REVISED -
PLOT DATE = 5/9/2017	DATE - 5/10/17	REVISED -

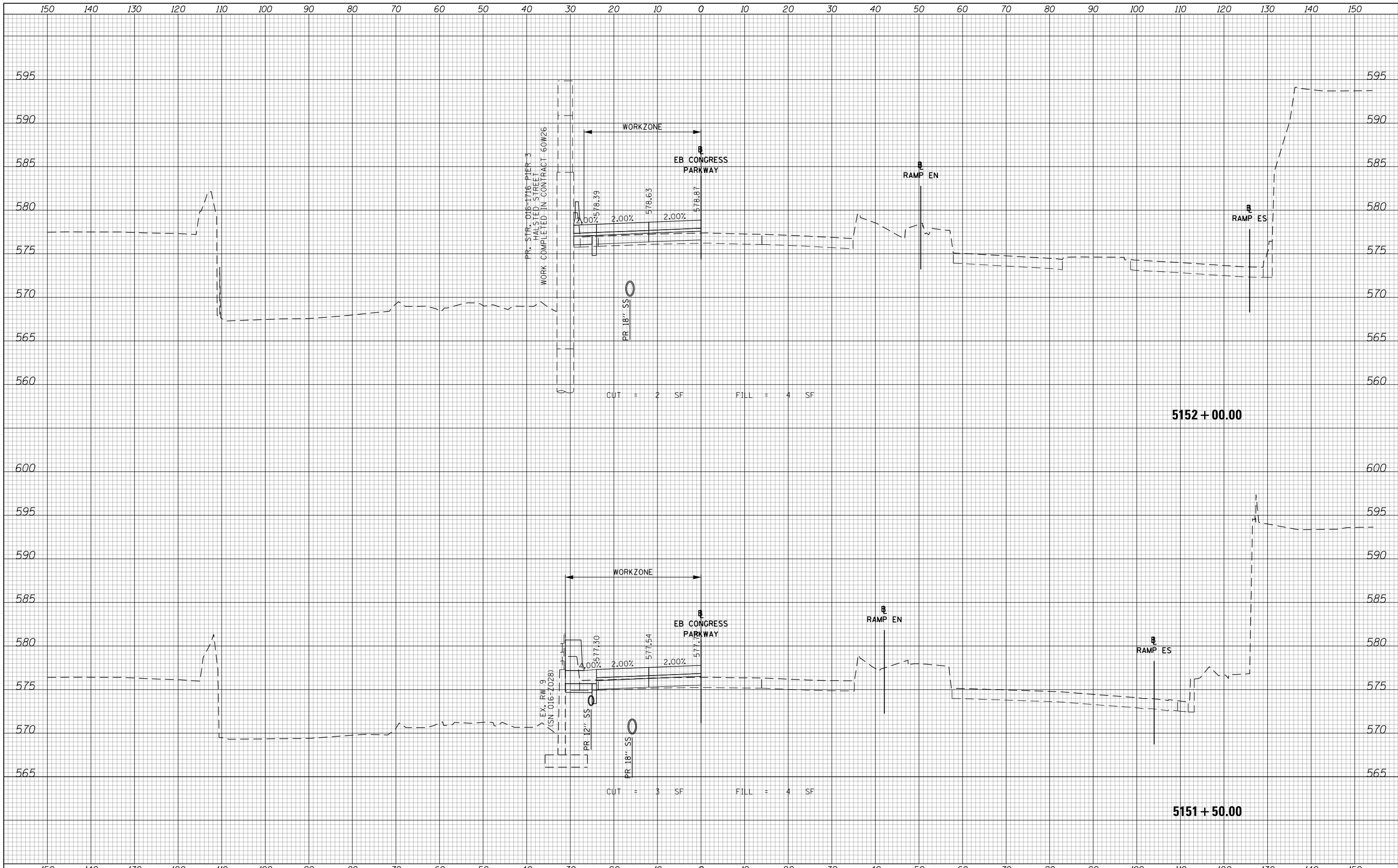
**STATE OF ILLINOIS  
DEPARTMENT OF TRANSPORTATION**

CROSS SECTIONS			
EB CONGRESS PKWY MAINLINE STAGE 1A			
SCALE: 10:H 5:V	SHEET 4 OF 9 SHEETS	STA. 5151+00.00 TO STA. 5151+34.04	

F.A.I. RTE.	SECTION	COUNTY	TOTAL SHEETS	SHEET NO.
90/94/290	2014-017B	COOK	814	760
CONTRACT NO. 60X76				
ILLINOIS FED. AID PROJECT				

DATE	
BY	
FINAL SURVEY	SURVEYED
NOTE BOOK	PLOTTED
NO.	TEMPLATE
	AREAS CHECKED

DATE	
BY	
ORIGINAL SURVEY	SURVEYED
NOTE BOOK	PLOTTED
NO.	TEMPLATE
	AREAS CHECKED



D:\60X76-sht-XS-Congress-STAGE1A.dgn	DESIGNED - MKW	REVISED -
USER NAME = vljanachione	DRAWN - BSH	REVISED -
PLOT SCALE = 20.0000' / in.	CHECKED - JMG	REVISED -
PLOT DATE = 5/9/2017	DATE - 5/10/17	REVISED -

**STATE OF ILLINOIS  
DEPARTMENT OF TRANSPORTATION**

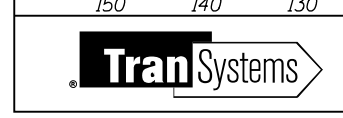
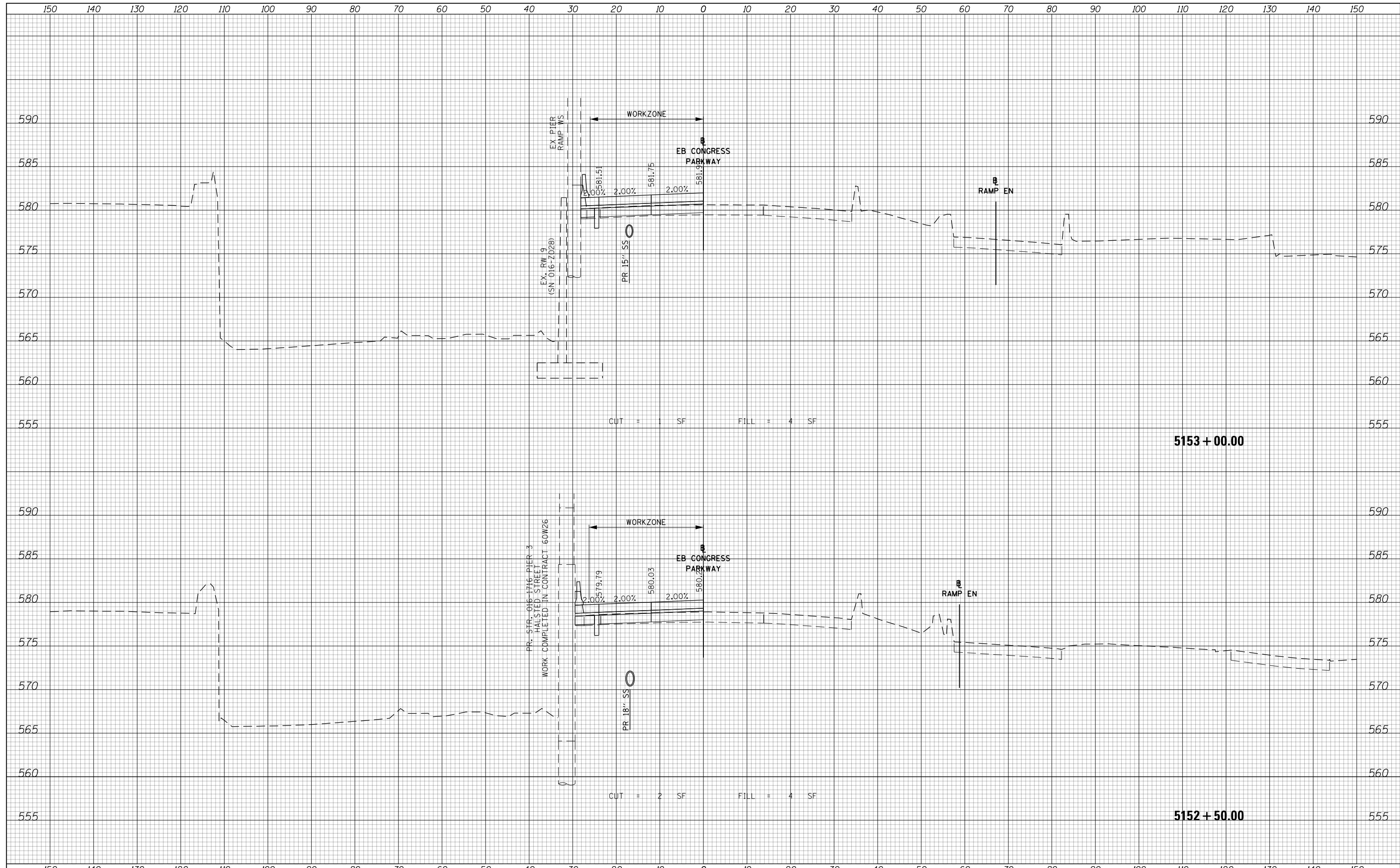
**CROSS SECTIONS  
EB CONGRESS PKWY MAINLINE STAGE 1A**

SCALE: 10:H 5:V    SHEET 5 OF 9 SHEETS    STA. 5151+50.00 TO STA. 5152+00.00

F.A.I. RTE.	SECTION	COUNTY	TOTAL SHEETS	SHEET NO.
90/94/290	2014-017B	COOK	814	761
CONTRACT NO. 60X76			ILLINOIS FED. AID PROJECT	

DATE	
BY	
FINAL SURVEY	SURVEYED
NOTE BOOK	PLOTTED
NO.	TEMPLATE
	AREAS CHECKED

DATE	
BY	
ORIGINAL SURVEY	SURVEYED
NOTE BOOK	PLOTTED
NO.	TEMPLATE
	AREAS CHECKED



D:\160X76-sht-XS-Congress-STAGE1A.dgn	DESIGNED - MKW	REVISED -
USER NAME = vljanachione	DRAWN - BSH	REVISED -
PLOT SCALE = 20.0000' / in.	CHECKED - JMG	REVISED -
PLOT DATE = 5/9/2017	DATE - 5/10/17	REVISED -

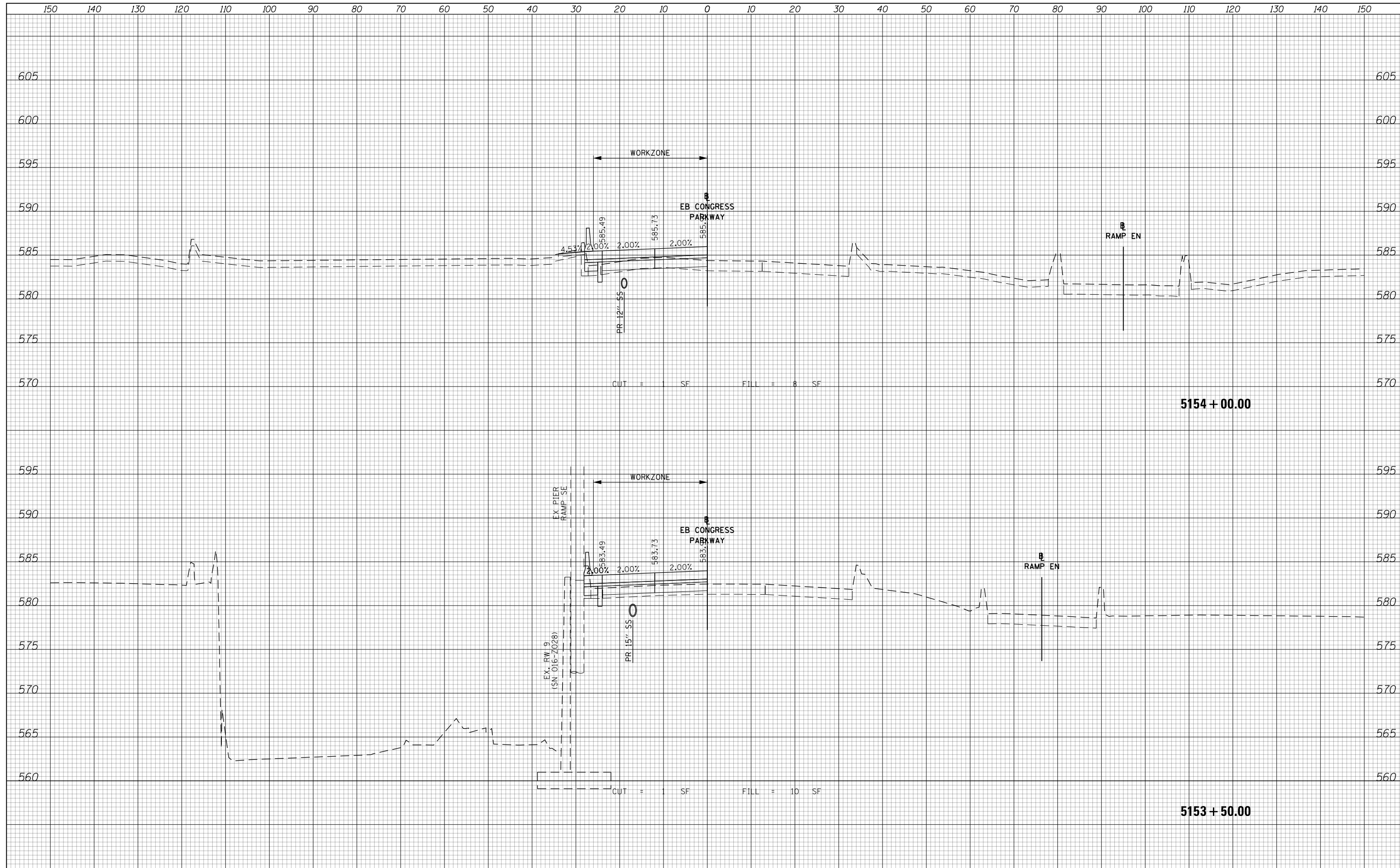
**STATE OF ILLINOIS  
DEPARTMENT OF TRANSPORTATION**

<b>CROSS SECTIONS</b>	
<b>EB CONGRESS PKWY MAINLINE STAGE 1A</b>	
SCALE: 10:H 5:V	SHEET 6 OF 9 SHEETS
STA. 5152+50.00 TO STA. 5153+00.00	

F.A.I. RTE.	SECTION	COUNTY	TOTAL SHEETS	SHEET NO.
90/94/290	2014-017B	COOK	814	762
CONTRACT NO. 60X76				
ILLINOIS FED. AID PROJECT				

DATE	
BY	
FINAL SURVEY	SURVEYED
NOTE BOOK	PLOTTED
NO.	TEMPLATE
	AREAS CHECKED

DATE	
BY	
ORIGINAL SURVEY	SURVEYED
NOTE BOOK	PLOTTED
NO.	TEMPLATE
	AREAS CHECKED



D:\6076-sht-XS-Congress-STAGE1A.dgn	DESIGNED - MKW	REVISED -
USER NAME = vljanachione	DRAWN - BSH	REVISED -
PLOT SCALE = 20.0000' / in.	CHECKED - JMG	REVISED -
PLOT DATE = 5/9/2017	DATE - 5/10/17	REVISED -

**STATE OF ILLINOIS  
DEPARTMENT OF TRANSPORTATION**

**CROSS SECTIONS  
EB CONGRESS PKWY MAINLINE STAGE 1A**

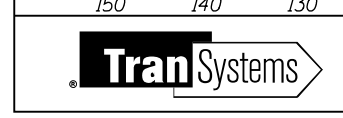
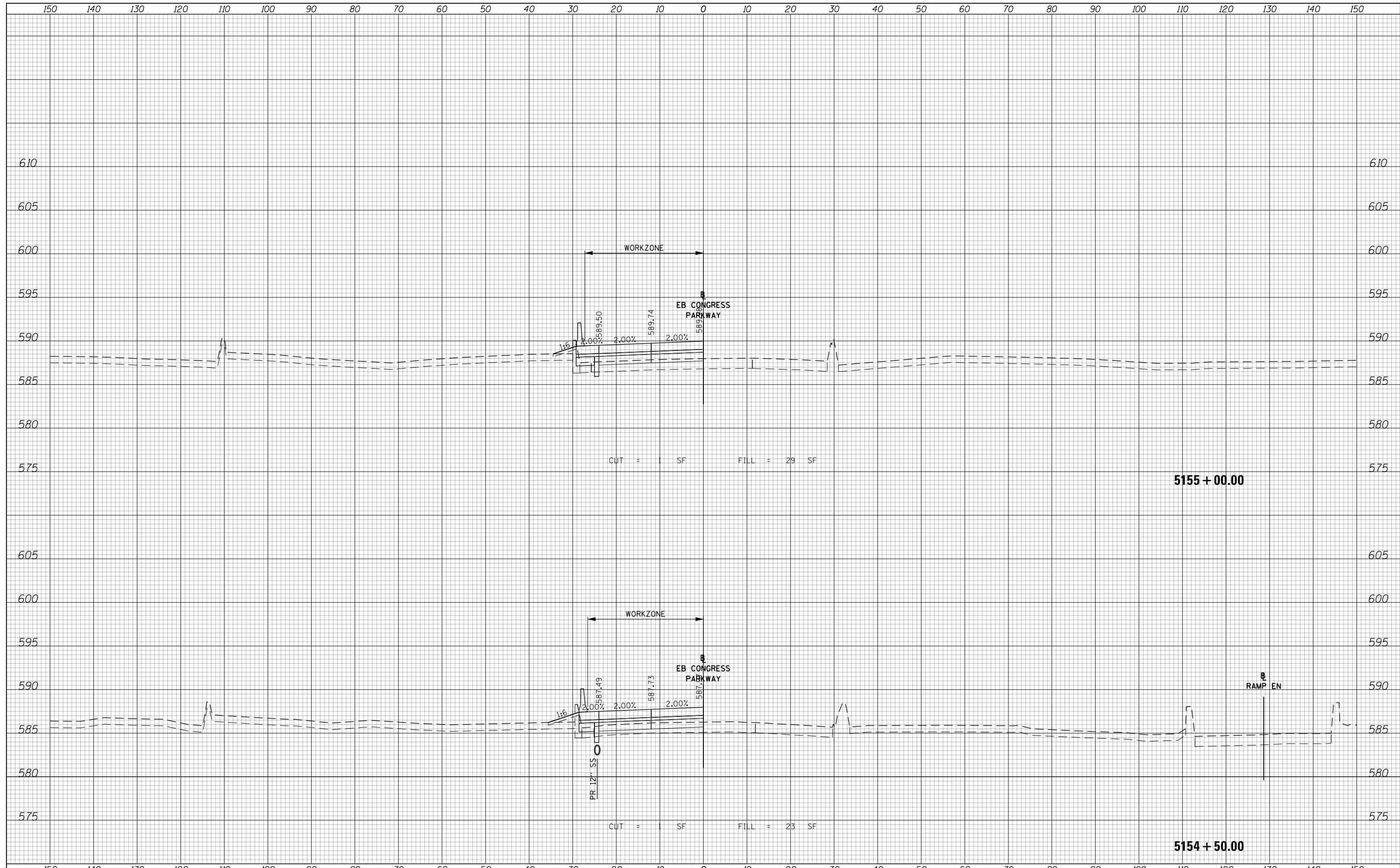
SCALE: 10:H 5:V SHEET 7 OF 9 SHEETS STA. 5153+50.00 TO STA. 5154+00.00

F.A.I. RTE.	SECTION	COUNTY	TOTAL SHEETS	SHEET NO.
90/94/290	2014-017B	COOK	814	763
				CONTRACT NO. 60X76

ILLINOIS FED. AID PROJECT

DATE	
BY	
SURVEYED	
PLOTTED	
TEMPLATE	
AREAS	
CHECKED	
NO.	

DATE	
BY	
SURVEYED	
PLOTTED	
TEMPLATE	
AREAS	
CHECKED	
NO.	



D:\6076-sht-XS-Congress-STAGE1A.dgn	DESIGNED - MKW	REVISED -
USER NAME = vljanachione	DRAWN - BSH	REVISED -
PLOT SCALE = 20.0000' / in.	CHECKED - JMG	REVISED -
PLOT DATE = 5/9/2017	DATE - 5/10/17	REVISED -

**STATE OF ILLINOIS  
DEPARTMENT OF TRANSPORTATION**

**CROSS SECTIONS  
EB CONGRESS PKWY MAINLINE STAGE 1A**


SCALE: 10:H 5:V    SHEET 8 OF 9 SHEETS    STA. 5154+50.00 TO STA. 5155+00.00

F.A.I. RTE.	SECTION	COUNTY	TOTAL SHEETS	SHEET NO.
90/94/290	2014-017B	COOK	814	764
CONTRACT NO. 60X76				
ILLINOIS FED. AID PROJECT				



DATE	
BY	
FINAL SURVEY	SURVEYED
NOTE BOOK	PLOTTED
NO.	TEMPLATE
	AREAS
	CHECKED

DATE	
BY	
ORIGINAL SURVEY	SURVEYED
NOTE BOOK	PLOTTED
NO.	TEMPLATE
	AREAS
	CHECKED



D:\6076-sht-XS-Congress-STAGE1A.dgn	DESIGNED - MKW	REVISED -
USER NAME = vljanachione	DRAWN - BSH	REVISED -
PLOT SCALE = 20.0000' / in.	CHECKED - JMG	REVISED -
PLOT DATE = 5/9/2017	DATE - 5/10/17	REVISED -

**STATE OF ILLINOIS  
DEPARTMENT OF TRANSPORTATION**

**CROSS SECTIONS  
EB CONGRESS PKWY MAINLINE STAGE 1A**

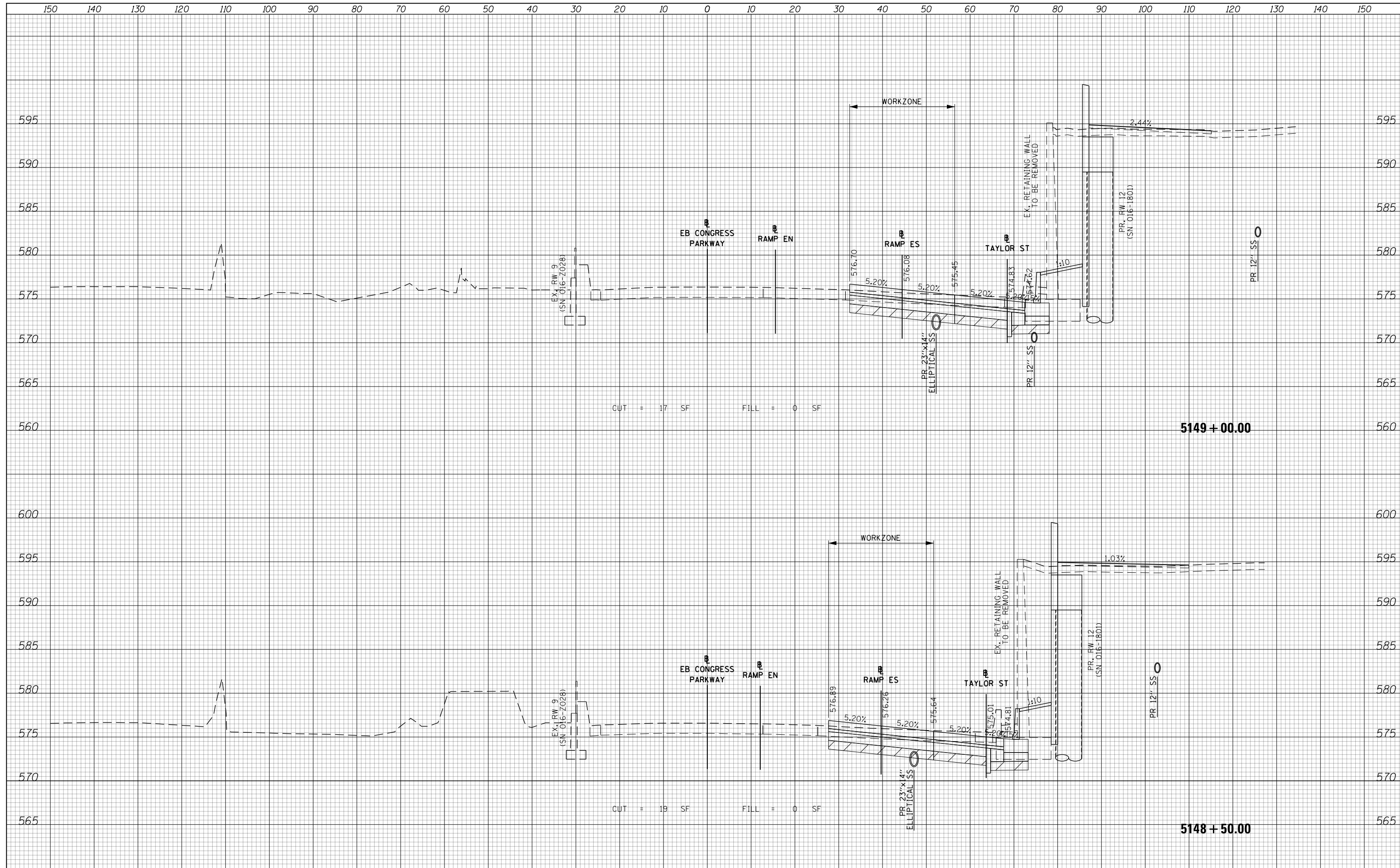
SCALE: 10:H 5:V SHEET 9 OF 9 SHEETS STA. 5155+11.54 TO STA. 5155+50.00

F.A.I. RTE.	SECTION	COUNTY	TOTAL SHEETS	SHEET NO.
90/94/290	2014-017B	COOK	814	765
			CONTRACT NO. 60X76	

ILLINOIS FED. AID PROJECT

DATE	
BY	
SURVEYED	
PLOTTED	
TEMPLATE	
AREAS	
CHECKED	
NO.	

DATE	
BY	
SURVEYED	
PLOTTED	
TEMPLATE	
AREAS	
CHECKED	
NO.	



D160X76-sht-XS-Congress-STAGE1B.dgn  
 USER NAME = vljanachione  
 PLOT SCALE = 20.0000' / in.  
 PLOT DATE = 5/9/2017

DESIGNED - MKW  
 DRAWN - BSH  
 CHECKED - JMG  
 DATE - 5/10/17

REVISIED -  
 REVISIED -  
 REVISIED -  
 REVISIED -

**STATE OF ILLINOIS  
 DEPARTMENT OF TRANSPORTATION**

**CROSS SECTIONS  
 EB CONGRESS PKWY MAINLINE STAGE 1B**

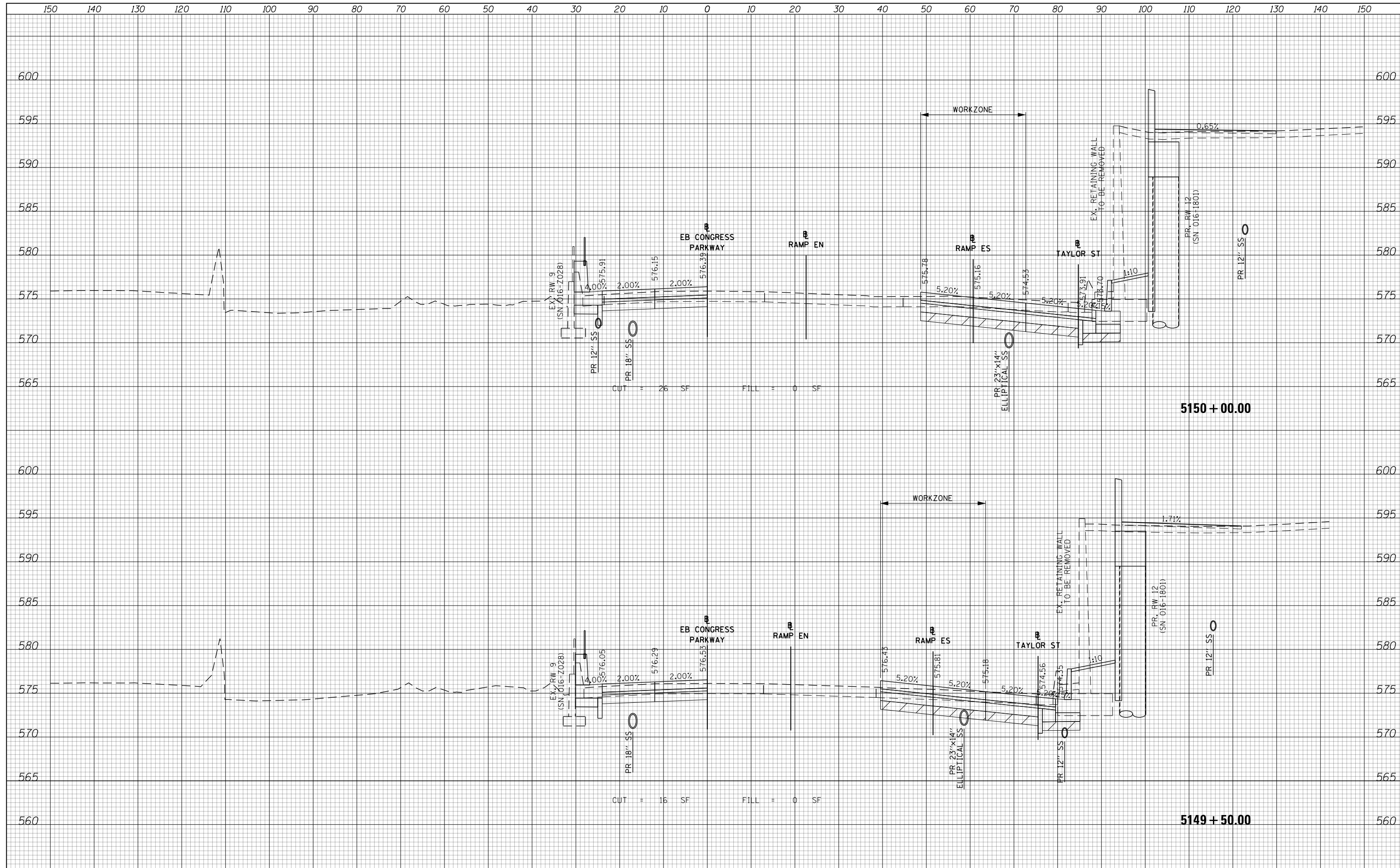
F.A.I. RTE.	SECTION	COUNTY	TOTAL SHEETS	SHEET NO.
90/94/290	2014-017B	COOK	814	766
CONTRACT NO. 60X76				

SCALE: 10:H 5:V SHEET 1 OF 9 SHEETS STA. 5148+50.00 TO STA. 5149+00.00

ILLINOIS FED. AID PROJECT

DATE	
BY	
FINAL SURVEY	
SURVEYED	
PLOTTED	
TEMPLATE	
NOTE BOOK	
AREAS	
CHECKED	
NO.	

DATE	
BY	
ORIGINAL SURVEY	
SURVEYED	
PLOTTED	
TEMPLATE	
NOTE BOOK	
AREAS	
CHECKED	
NO.	



D160X76-sht-XS-Congress-STAGE1B.dgn  
 USER NAME = vljanachione  
 PLOT SCALE = 20.0000' / in.  
 PLOT DATE = 5/9/2017

DESIGNED - MKW  
 DRAWN - BSH  
 CHECKED - JMG  
 DATE - 5/10/17

REVISED -  
 REVISED -  
 REVISED -  
 REVISED -

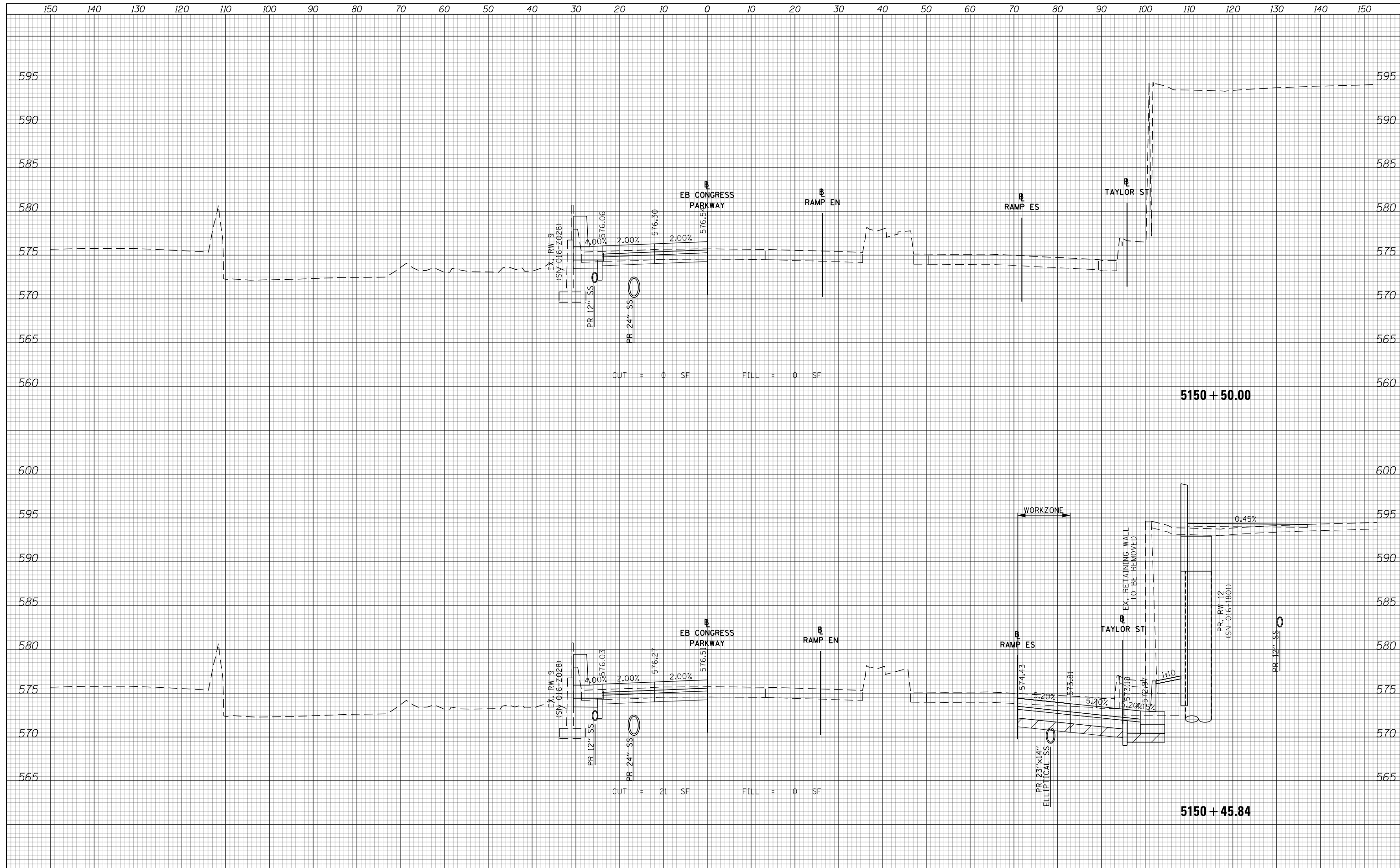
**STATE OF ILLINOIS  
 DEPARTMENT OF TRANSPORTATION**

**CROSS SECTIONS  
 EB CONGRESS PKWY MAINLINE STAGE 1B**  
 SCALE: 10:H 5:V SHEET 2 OF 9 SHEETS STA. 5149+50.00 TO STA. 5150+00.00

F.A.I. RTE. 90/94/290	SECTION 2014-017B	COUNTY COOK	TOTAL SHEETS 814	SHEET NO. 767
CONTRACT NO. 60X76			ILLINOIS FED. AID PROJECT	

DATE	
BY	
FINAL SURVEY	SURVEYED
NOTE BOOK	PLOTTED
NO.	TEMPLATE
	AREAS CHECKED

DATE	
BY	
ORIGINAL SURVEY	SURVEYED
NOTE BOOK	PLOTTED
NO.	TEMPLATE
	AREAS CHECKED



D160X76-sht-XS-Congress-STAGE1B.dgn	DESIGNED - MKW	REVISED -
USER NAME = vljanachione	DRAWN - BSH	REVISED -
PLOT SCALE = 20.0000' / in.	CHECKED - JMG	REVISED -
PLOT DATE = 5/9/2017	DATE - 5/10/17	REVISED -

**STATE OF ILLINOIS  
DEPARTMENT OF TRANSPORTATION**

**CROSS SECTIONS  
EB CONGRESS PKWY MAINLINE STAGE 1B**

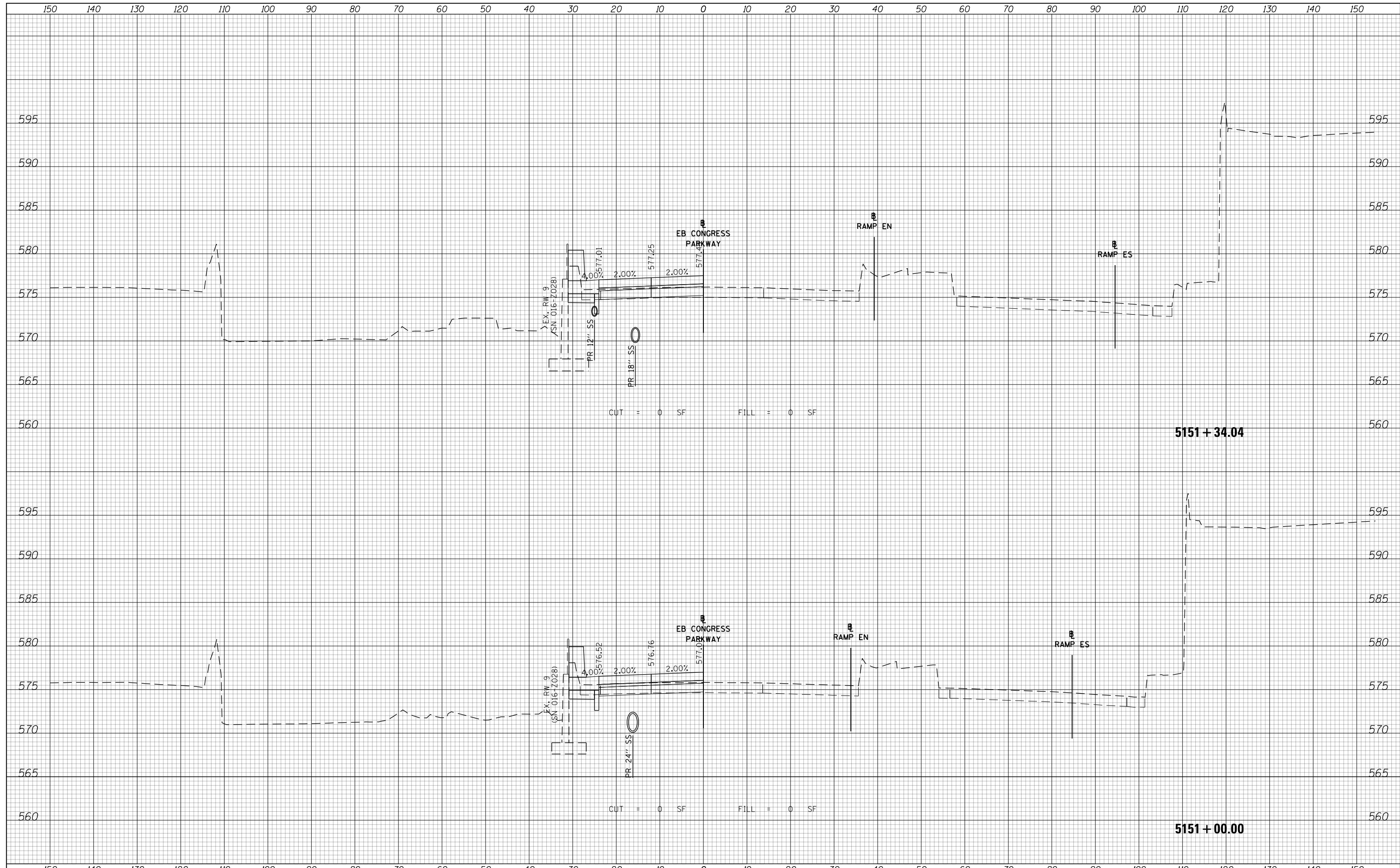
SCALE: 10:H 5:V    SHEET 3 OF 9 SHEETS    STA. 5150+45.84 TO STA. 5150+50.00

F.A.I. RTE.	SECTION	COUNTY	TOTAL SHEETS	SHEET NO.
90/94/290	2014-017B	COOK	814	768
				CONTRACT NO. 60X76

ILLINOIS FED. AID PROJECT

DATE	
BY	
SURVEYED	
PLOTTED	
TEMPLATE	
AREAS CHECKED	
FINAL SURVEY	
NOTE BOOK	
NO.	

DATE	
BY	
SURVEYED	
PLOTTED	
TEMPLATE	
AREAS CHECKED	
ORIGINAL SURVEY	
NOTE BOOK	
NO.	



D:\6076-sht-XS-Congress-STAGE1B.dgn	DESIGNED - MKW	REVISED -
USER NAME = vljanachione	DRAWN - BSH	REVISED -
PLOT SCALE = 20.0000' / in.	CHECKED - JMG	REVISED -
PLOT DATE = 5/9/2017	DATE - 5/10/17	REVISED -

**STATE OF ILLINOIS  
DEPARTMENT OF TRANSPORTATION**

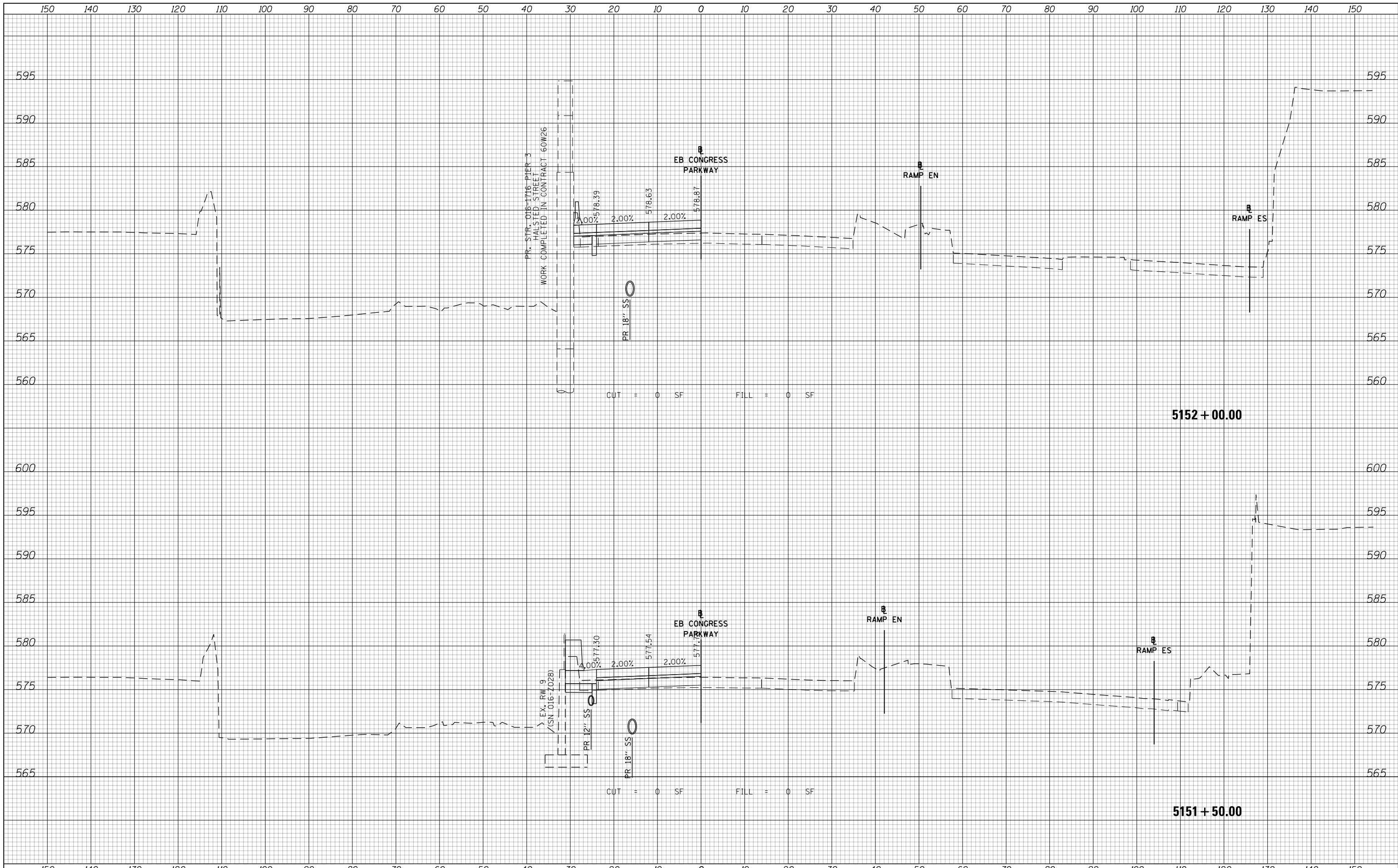
**CROSS SECTIONS  
EB CONGRESS PKWY MAINLINE STAGE 1B**

SCALE: 10:H 5:V    SHEET 4 OF 9 SHEETS    STA. 5151+00.00 TO STA. 5151+34.04

F.A.I. RTE.	SECTION	COUNTY	TOTAL SHEETS	SHEET NO.
90/94/290	2014-017B	COOK	814	769
CONTRACT NO. 60X76				
ILLINOIS FED. AID PROJECT				

DATE	
BY	
FINAL SURVEY	SURVEYED
NOTE BOOK	PLOTTED
NO.	TEMPLATE
	AREAS CHECKED

DATE	
BY	
ORIGINAL SURVEY	SURVEYED
NOTE BOOK	PLOTTED
NO.	TEMPLATE
	AREAS CHECKED



D160X76-sht-XS-Congress-STAGE1B.dgn	DESIGNED - MKW	REVISED -
USER NAME = v1janachione	DRAWN - BSH	REVISED -
PLOT SCALE = 20.0000' / in.	CHECKED - JMG	REVISED -
PLOT DATE = 5/9/2017	DATE - 5/10/17	REVISED -

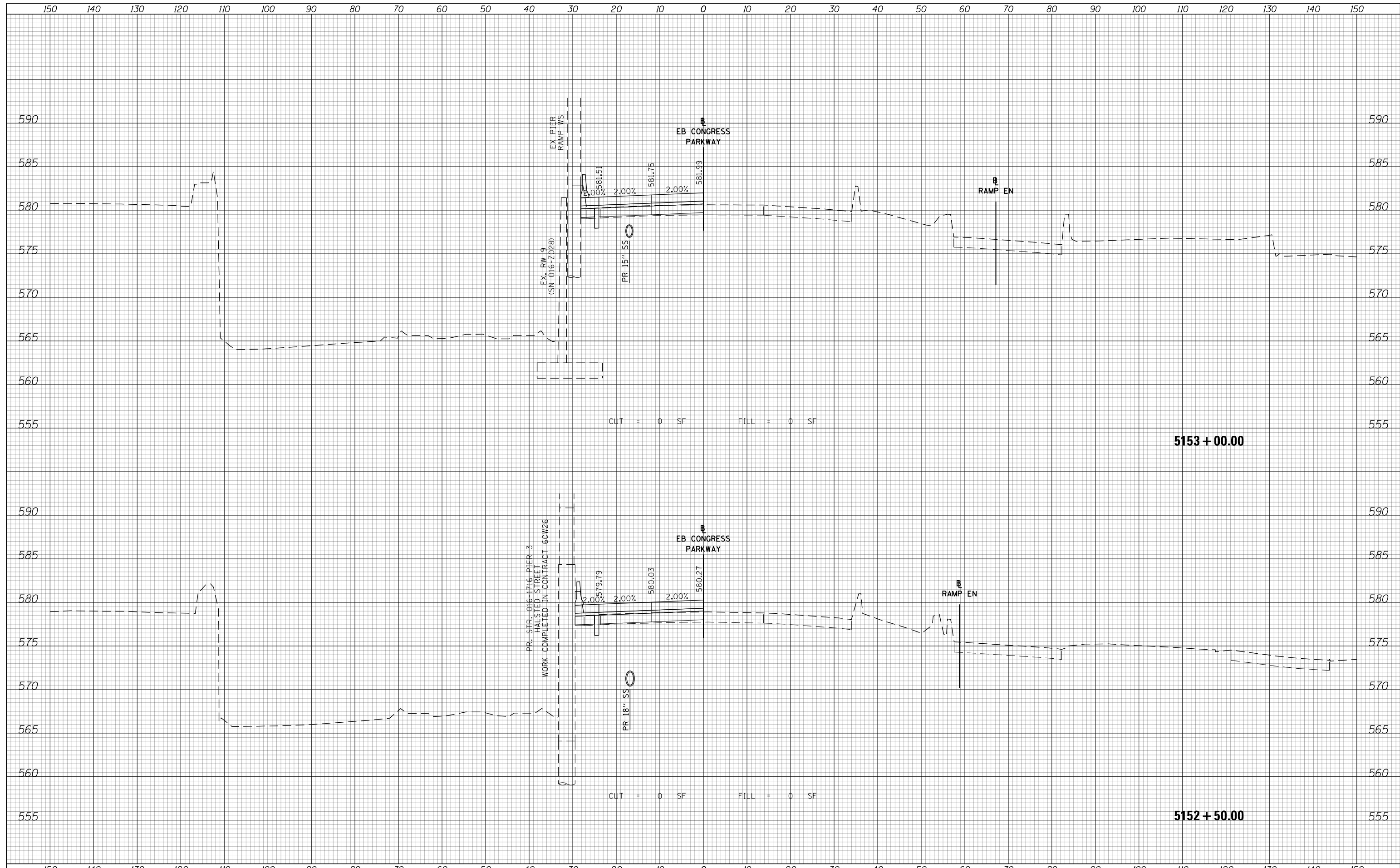
**STATE OF ILLINOIS  
DEPARTMENT OF TRANSPORTATION**

CROSS SECTIONS	
EB CONGRESS PKWY MAINLINE STAGE 1B	
SCALE: 10:H 5:V	SHEET 5 OF 9 SHEETS
STA. 5151+50.00 TO STA. 5152+00.00	

F.A.I. RTE.	SECTION	COUNTY	TOTAL SHEETS	SHEET NO.
90/94/290	2014-017B	COOK	814	770
CONTRACT NO. 60X76				
ILLINOIS FED. AID PROJECT				

DATE	
BY	
SURVEYED	
PLOTTED	
TEMPLATE	
AREAS	
CHECKED	
FINAL SURVEY	
NOTE BOOK	
NO.	

DATE	
BY	
SURVEYED	
PLOTTED	
TEMPLATE	
AREAS	
CHECKED	
ORIGINAL SURVEY	
NOTE BOOK	
NO.	



D160X76-sht-XS-Congress-STAGE1B.dgn	DESIGNED - MKW	REVISED -
USER NAME = vljanachione	DRAWN - BSH	REVISED -
PLOT SCALE = 20.0000' / in.	CHECKED - JMG	REVISED -
PLOT DATE = 5/9/2017	DATE - 5/10/17	REVISED -

**STATE OF ILLINOIS  
DEPARTMENT OF TRANSPORTATION**

**CROSS SECTIONS  
EB CONGRESS PKWY MAINLINE STAGE 1B**

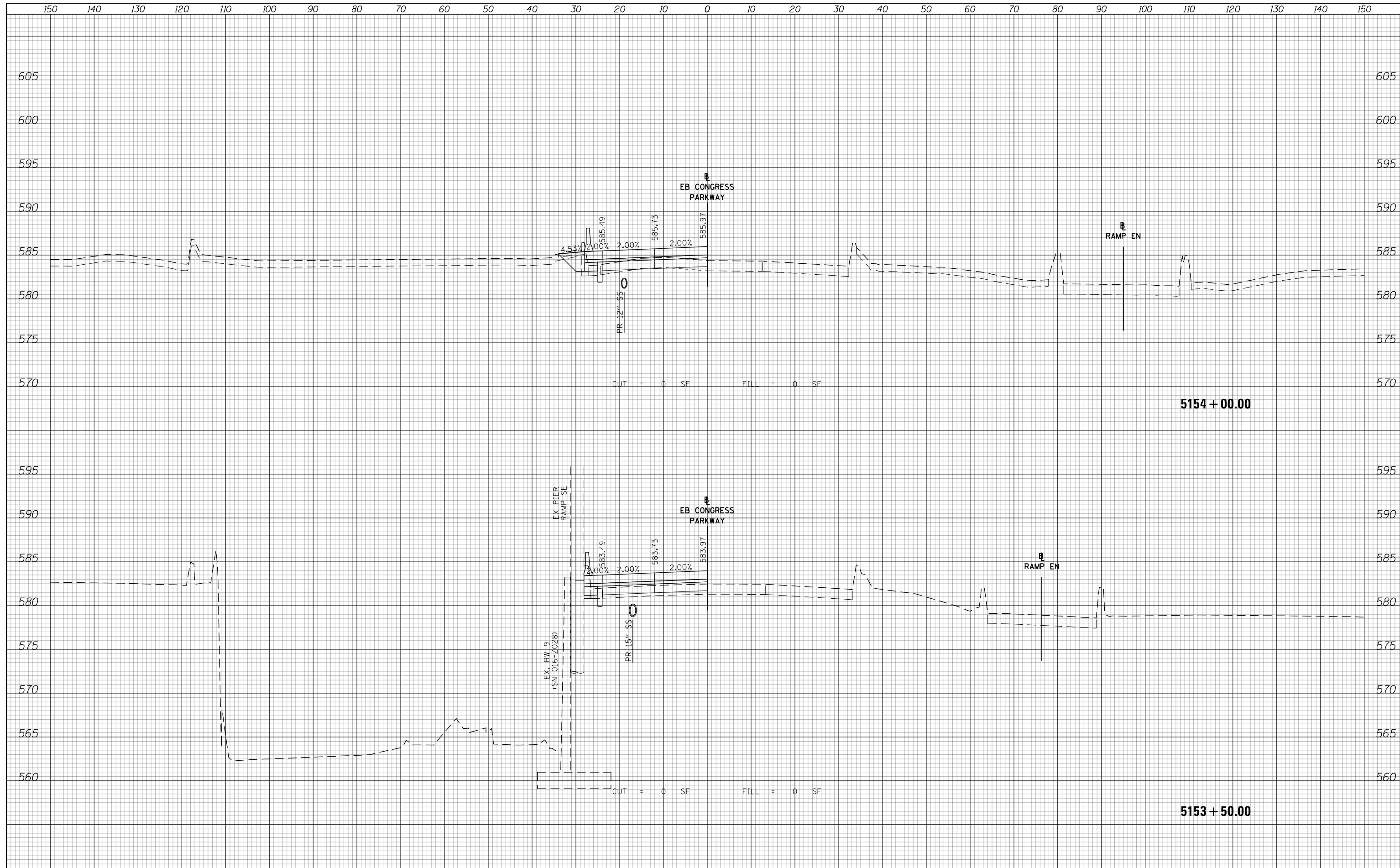
SCALE: 10:H 5:V SHEET 6 OF 9 SHEETS STA. 5152+50.00 TO STA. 5153+00.00

F.A.I. RTE.	SECTION	COUNTY	TOTAL SHEETS	SHEET NO.
90/94/290	2014-017B	COOK	814	771
CONTRACT NO. 60X76				

ILLINOIS FED. AID PROJECT

DATE	
BY	
FINAL SURVEY NO.	
SURVEYED	
PLOTTED	
TEMPLATE	
AREAS CHECKED	
NOTE BOOK	
AREAS CHECKED	

DATE	
BY	
ORIGINAL SURVEY NO.	
SURVEYED	
PLOTTED	
TEMPLATE	
AREAS CHECKED	
NOTE BOOK	
AREAS CHECKED	



150 140 130 120 110 100 90 80 70 60 50 40 30 20 10 0 10 20 30 40 50 60 70 80 90 100 110 120 130 140 150

605  
600  
595  
590  
585  
580  
575  
570

595  
590  
585  
580  
575  
570  
565  
560

150 140 130 120 110 100 90 80 70 60 50 40 30 20 10 0 10 20 30 40 50 60 70 80 90 100 110 120 130 140 150

D:\6076-sht-XS-Congress-STAGE1B.dgn	DESIGNED - MKW	REVISED -
USER NAME = vljanachione	DRAWN - BSH	REVISED -
PLOT SCALE = 20.0000' / in.	CHECKED - JMG	REVISED -
PLOT DATE = 5/9/2017	DATE - 5/10/17	REVISED -

STATE OF ILLINOIS
DEPARTMENT OF TRANSPORTATION

CROSS SECTIONS
EB CONGRESS PKWY MAINLINE STAGE 1B
SCALE: 10:H 5:V
SHEET 7 OF 9 SHEETS
STA. 5153+50.00 TO STA. 5154+00.00

F.A.I. RTE.	SECTION	COUNTY	TOTAL SHEETS	SHEET NO.
90/94/290	2014-017B	COOK	814	772
CONTRACT NO. 60X76				
ILLINOIS FED. AID PROJECT				

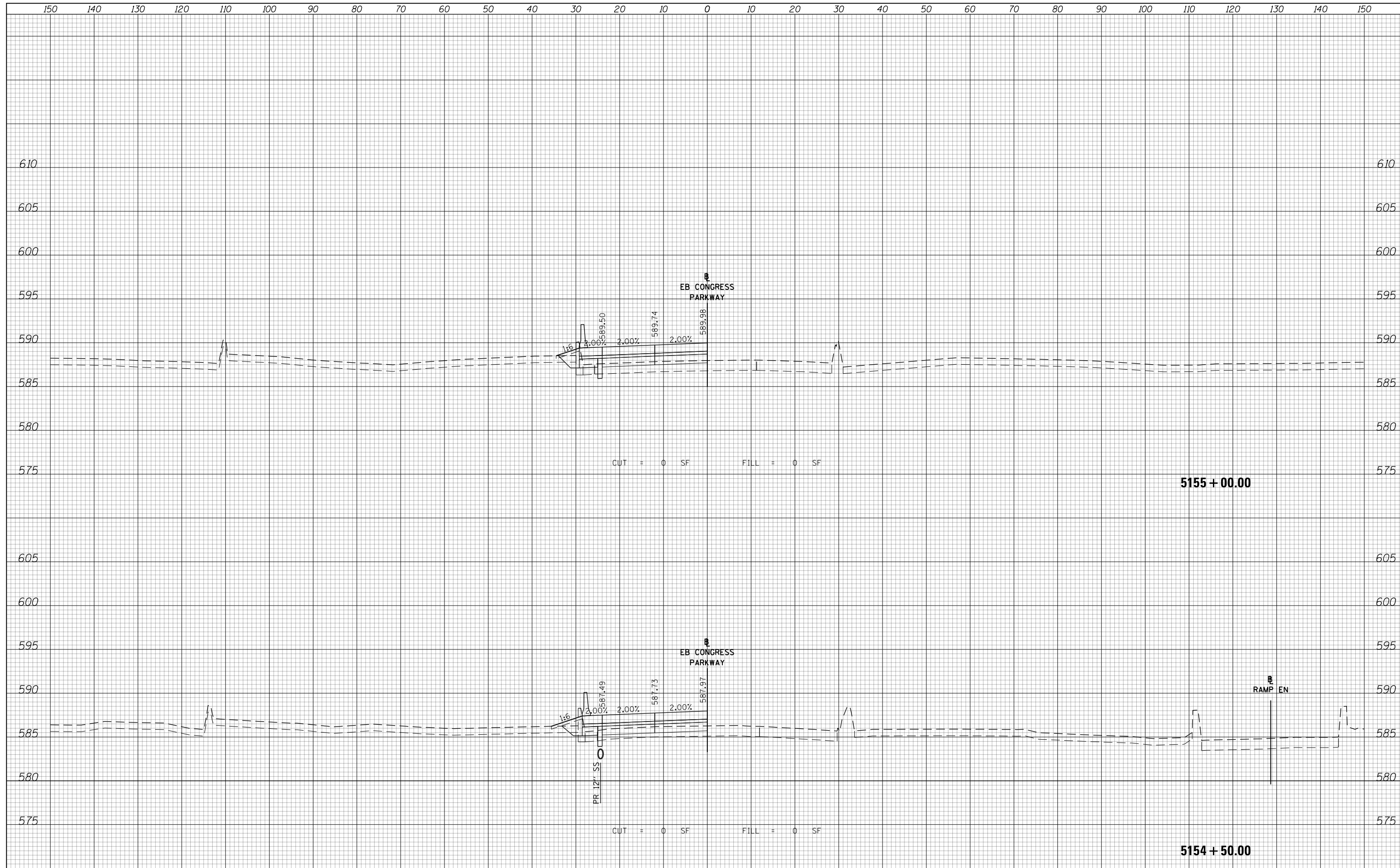
5154 + 00.00
5153 + 50.00





DATE	
BY	
SURVEYED	
PLOTTED	
TEMPLATE	
AREAS	
CHECKED	
FINAL SURVEY	
NOTE BOOK	
NO.	

DATE	
BY	
SURVEYED	
PLOTTED	
TEMPLATE	
AREAS	
CHECKED	
ORIGINAL SURVEY	
NOTE BOOK	
NO.	



D:\60X76-sht-XS-Congress-STAGE1B.dgn	DESIGNED - MKW	REVISED -
USER NAME = vljanachione	DRAWN - BSH	REVISED -
PLOT SCALE = 20.0000' / in.	CHECKED - JMG	REVISED -
PLOT DATE = 5/9/2017	DATE - 5/10/17	REVISED -


**STATE OF ILLINOIS  
DEPARTMENT OF TRANSPORTATION**

<b>CROSS SECTIONS</b>			
<b>EB CONGRESS PKWY MAINLINE STAGE 1B</b>			
SCALE: 10:H 5:V	SHEET 8 OF 9 SHEETS	STA. 5154+50.00	TO STA. 5155+00.00

F.A.I. RTE.	SECTION	COUNTY	TOTAL SHEETS	SHEET NO.
90/94/290	2014-017B	COOK	814	773
CONTRACT NO. 60X76				
ILLINOIS FED. AID PROJECT				

DATE	
BY	
FINAL SURVEY	SURVEYED
NOTE BOOK	PLOTTED
NO.	TEMPLATE
	AREAS
	CHECKED

DATE	
BY	
ORIGINAL SURVEY	SURVEYED
NOTE BOOK	PLOTTED
NO.	TEMPLATE
	AREAS
	CHECKED



D:\6076-sht-XS-Congress-STAGE1B.dgn	DESIGNED - MKW	REVISED -
USER NAME = vljanachione	DRAWN - BSH	REVISED -
PLOT SCALE = 20.0000' / in.	CHECKED - JMG	REVISED -
PLOT DATE = 5/9/2017	DATE - 5/10/17	REVISED -

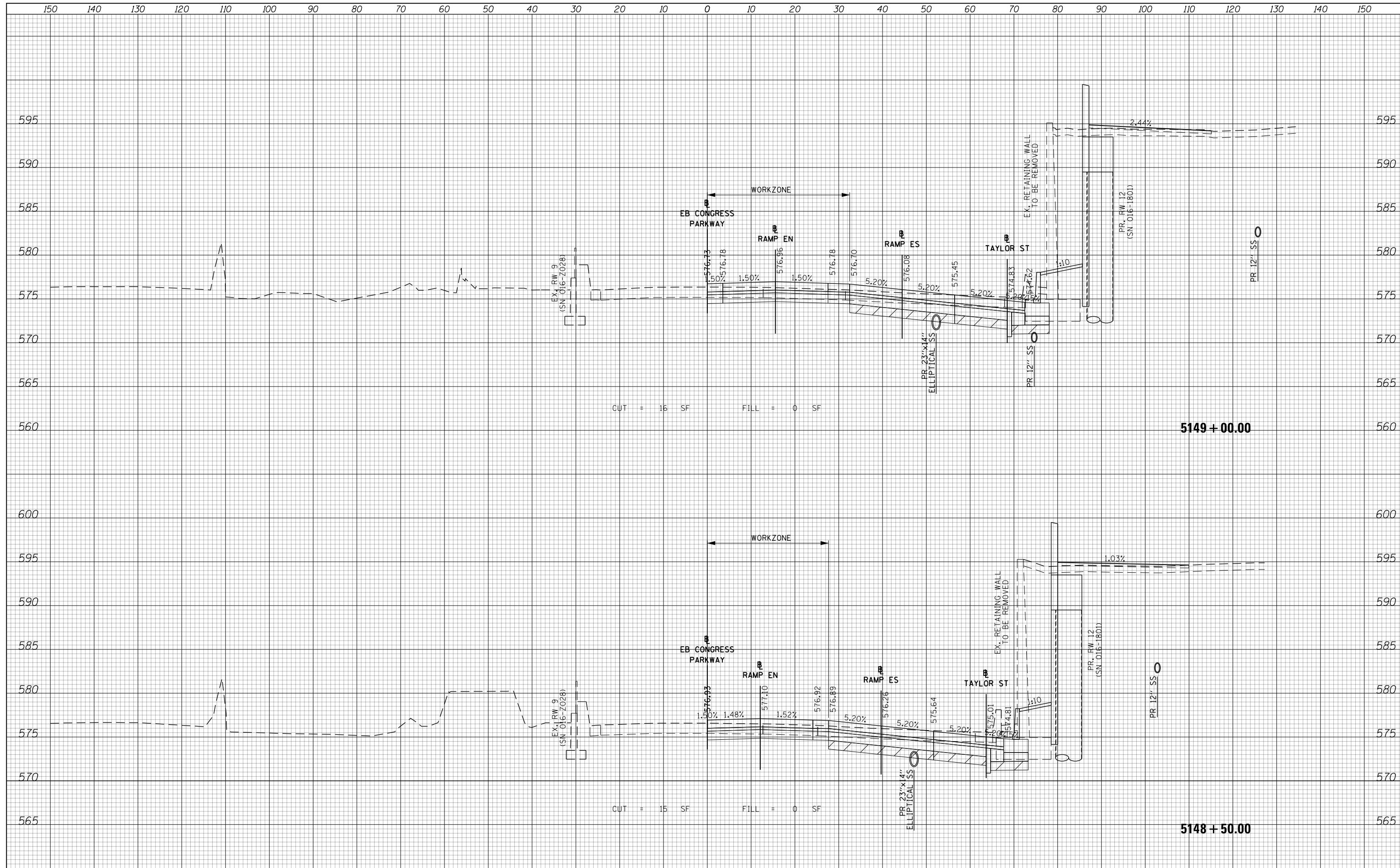
**STATE OF ILLINOIS  
DEPARTMENT OF TRANSPORTATION**

<b>CROSS SECTIONS</b>			
<b>EB CONGRESS PKWY MAINLINE STAGE 1B</b>			
SCALE: 10:H 5:V	SHEET 9 OF 9 SHEETS	STA. 5155+11.54 TO STA. 5155+50.00	

F.A.I. RTE.	SECTION	COUNTY	TOTAL SHEETS	SHEET NO.
90/94/290	2014-017B	COOK	814	774
				CONTRACT NO. 60X76
ILLINOIS FED. AID PROJECT				

DATE	
BY	
SURVEYED	
PLOTTED	
TEMPLATE	
AREAS	
CHECKED	
FINAL SURVEY	
NOTE BOOK	
NO.	

DATE	
BY	
SURVEYED	
PLOTTED	
TEMPLATE	
AREAS	
CHECKED	
ORIGINAL SURVEY	
NOTE BOOK	
NO.	



**STATE OF ILLINOIS  
DEPARTMENT OF TRANSPORTATION**

**CROSS SECTIONS  
EB CONGRESS PKWY MAINLINE STAGE 2**

D160X76-sht-XS-Congress-STAGE2.dgn	DESIGNED - MKW	REVISED -
USER NAME = vljanachione	DRAWN - BSH	REVISED -
PLOT SCALE = 20.0000' / in.	CHECKED - JMG	REVISED -
PLOT DATE = 5/9/2017	DATE - 5/10/17	REVISED -

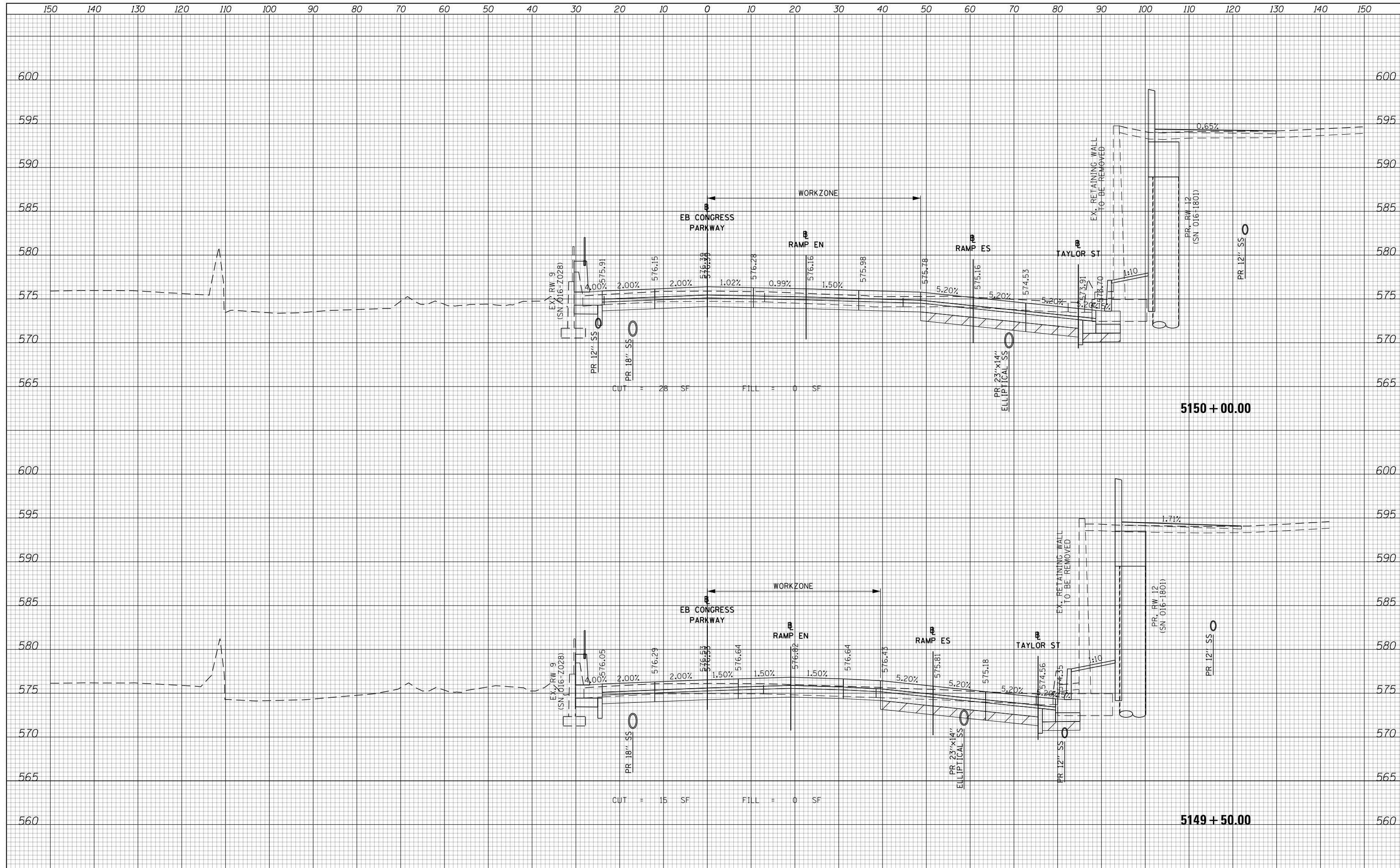
SCALE: 10:H 5:V SHEET 1 OF 9 SHEETS STA. 5148+50.00 TO STA. 5149+00.00

F.A.I. RTE.	SECTION	COUNTY	TOTAL SHEETS	SHEET NO.
90/94/290	2014-017B	COOK	814	775
			CONTRACT NO. 60X76	
ILLINOIS FED. AID PROJECT				



DATE	
BY	
FINAL SURVEY	SURVEYED
NOTE BOOK	PLOTTED
NO.	TEMPLATE
	AREAS CHECKED

DATE	
BY	
ORIGINAL SURVEY	SURVEYED
NOTE BOOK	PLOTTED
NO.	TEMPLATE
	AREAS CHECKED



D160X76-sht-XS-Congress-STAGE2.dgn  
 USER NAME = vljanachione  
 PLOT SCALE = 20.0000' / in.  
 PLOT DATE = 5/9/2017

DESIGNED - MKW  
 DRAWN - BSH  
 CHECKED - JMG  
 DATE - 5/10/17

REVISED -  
 REVISED -  
 REVISED -  
 REVISED -

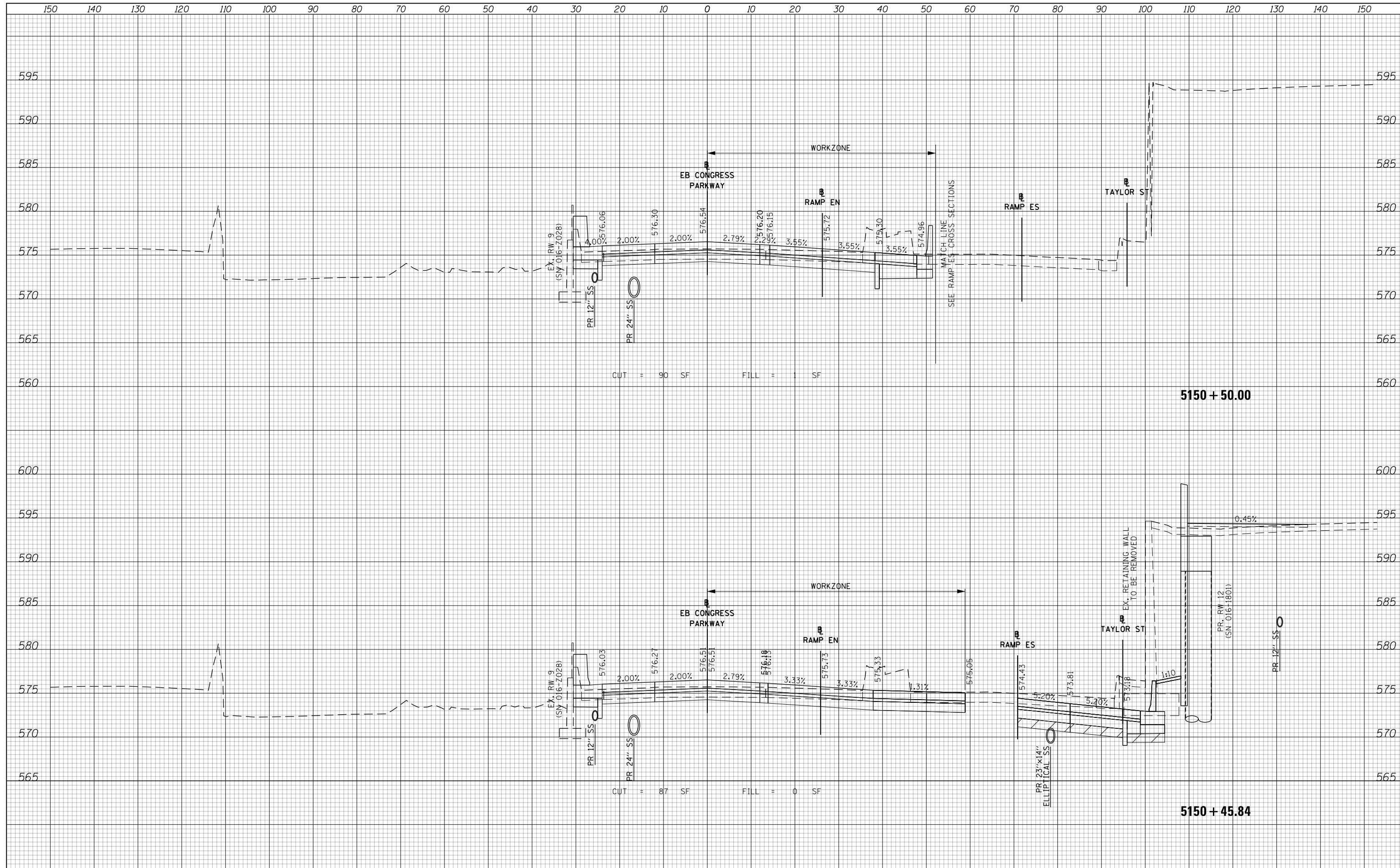
**STATE OF ILLINOIS  
 DEPARTMENT OF TRANSPORTATION**

**CROSS SECTIONS  
 EB CONGRESS PKWY MAINLINE STAGE 2**  
 SCALE: 10:H 5:V SHEET 2 OF 9 SHEETS STA. 5149+50.00 TO STA. 5150+00.00

F.A.I. RTE. 90/94/290	SECTION 2014-017B	COUNTY COOK	TOTAL SHEETS 814	SHEET NO. 776
CONTRACT NO. 60X76			ILLINOIS FED. AID PROJECT	

DATE	
BY	
FINAL SURVEY	SURVEYED
NOTE BOOK	PLOTTED
NO.	TEMPLATE
	AREAS CHECKED

DATE	
BY	
ORIGINAL SURVEY	SURVEYED
NOTE BOOK	PLOTTED
NO.	TEMPLATE
	AREAS CHECKED



150 140 130 120 110 100 90 80 70 60 50 40 30 20 10 0 10 20 30 40 50 60 70 80 90 100 110 120 130 140 150

595  
590  
585  
580  
575  
570  
565  
560  
600  
595  
590  
585  
580  
575  
570  
565

150 140 130 120 110 100 90 80 70 60 50 40 30 20 10 0 10 20 30 40 50 60 70 80 90 100 110 120 130 140 150

595  
590  
585  
580  
575  
570  
565  
560  
600  
595  
590  
585  
580  
575  
570  
565

D160X76-sht-XS-Congress-STAGE2.dgn	DESIGNED - MKW	REVISED -
USER NAME = vljanachione	DRAWN - BSH	REVISED -
PLOT SCALE = 20.0000' / in.	CHECKED - JMG	REVISED -
PLOT DATE = 5/9/2017	DATE - 5/10/17	REVISED -

**STATE OF ILLINOIS  
DEPARTMENT OF TRANSPORTATION**

**CROSS SECTIONS  
EB CONGRESS PKWY MAINLINE STAGE 2**

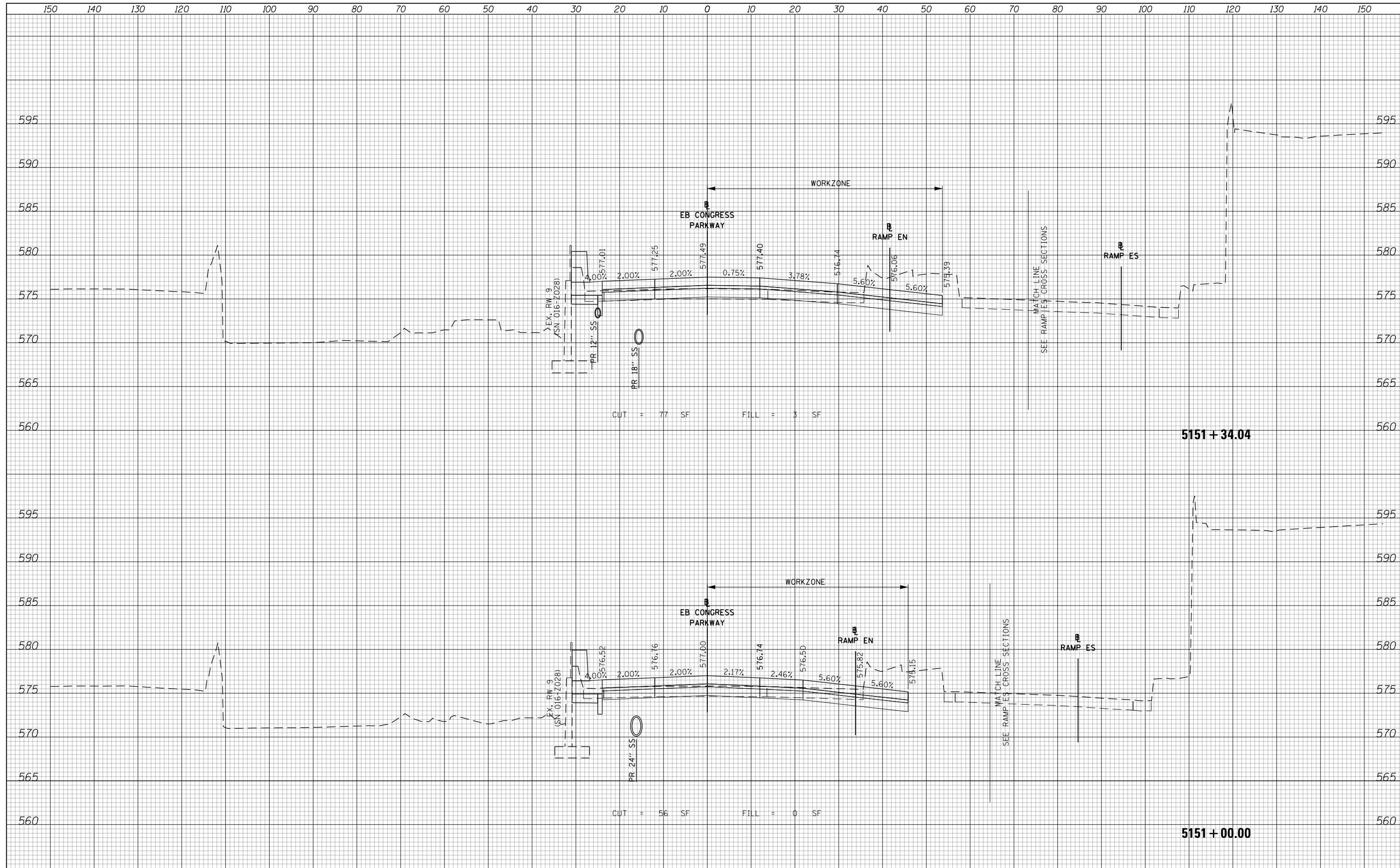
SCALE: 10:H 5:V SHEET 3 OF 9 SHEETS STA. 5150+45.84 TO STA. 5150+50.00

F.A.I. RTE.	SECTION	COUNTY	TOTAL SHEETS	SHEET NO.
90/94/290	2014-017B	COOK	814	777
				CONTRACT NO. 60X76

ILLINOIS FED. AID PROJECT

DATE	
BY	
FINAL SURVEY	SURVEYED
NOTE BOOK	PLOTTED
NO.	TEMPLATE
	AREAS CHECKED

DATE	
BY	
ORIGINAL SURVEY	SURVEYED
NOTE BOOK	PLOTTED
NO.	TEMPLATE
	AREAS CHECKED



D160X76-sht-XS-Congress-STAGE2.dgn	DESIGNED - MKW	REVISED -
USER NAME = vljanachione	DRAWN - BSH	REVISED -
PLOT SCALE = 20.0000' / in.	CHECKED - JMG	REVISED -
PLOT DATE = 5/9/2017	DATE - 5/10/17	REVISED -

**STATE OF ILLINOIS  
DEPARTMENT OF TRANSPORTATION**

**CROSS SECTIONS  
EB CONGRESS PKWY MAINLINE STAGE 2**

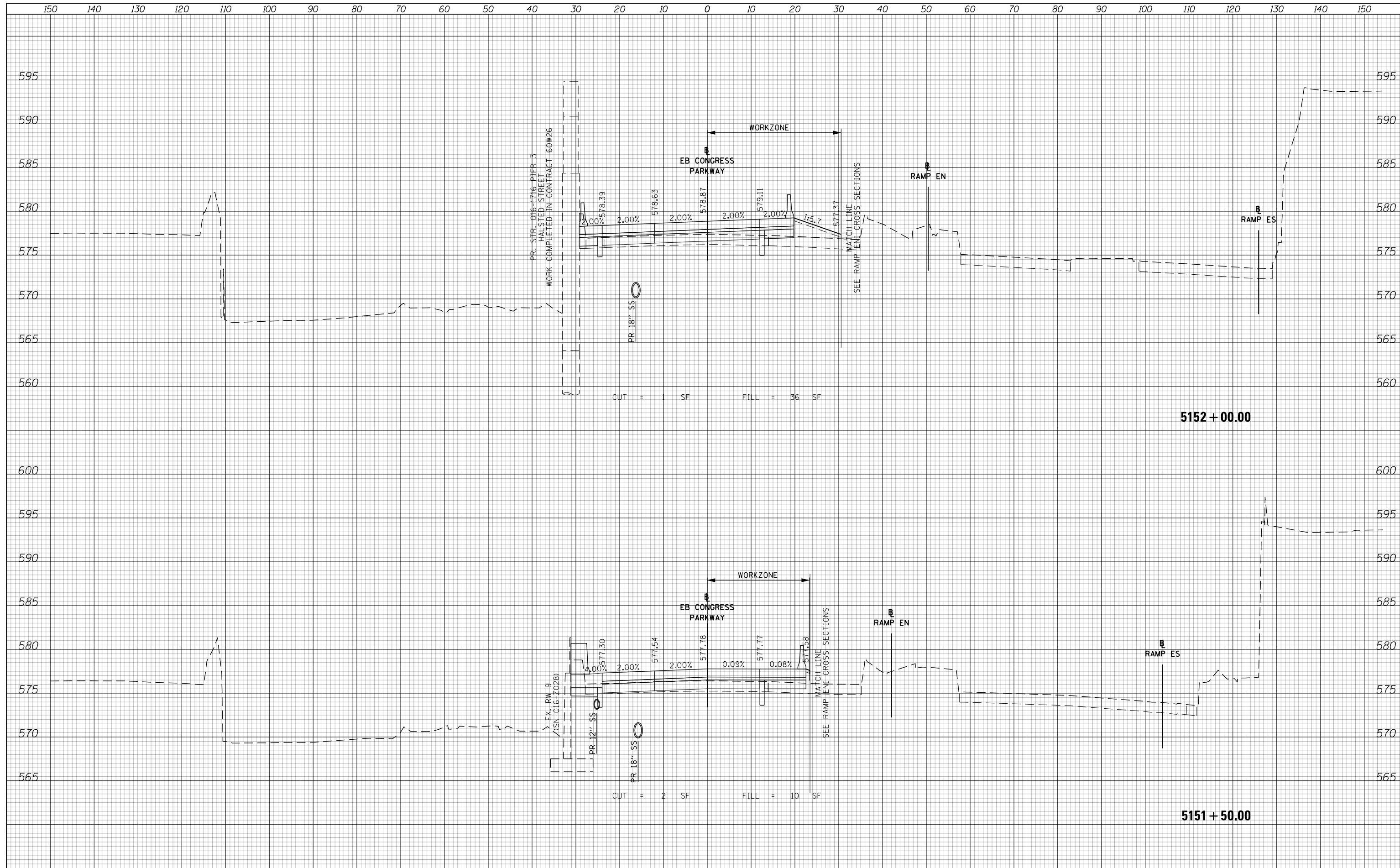
SCALE: 10:H 5:V SHEET 4 OF 9 SHEETS STA. 5151+00.00 TO STA. 5151+34.04

F.A.I. RTE.	SECTION	COUNTY	TOTAL SHEETS	SHEET NO.
90/94/290	2014-017B	COOK	814	778
				CONTRACT NO. 60X76

ILLINOIS FED. AID PROJECT

DATE	
BY	
FINAL SURVEY	SURVEYED
NOTE BOOK	PLOTTED
NO.	TEMPLATE
	AREAS CHECKED

DATE	
BY	
ORIGINAL SURVEY	SURVEYED
NOTE BOOK	PLOTTED
NO.	TEMPLATE
	AREAS CHECKED



D160X76-sht-XS-Congress-STAGE2.dgn  
 USER NAME = vljanachione  
 PLOT SCALE = 20.0000' / in.  
 PLOT DATE = 5/9/2017

DESIGNED - MKW  
 DRAWN - BSH  
 CHECKED - JMG  
 DATE - 5/10/17

REVISED -  
 REVISED -  
 REVISED -  
 REVISED -

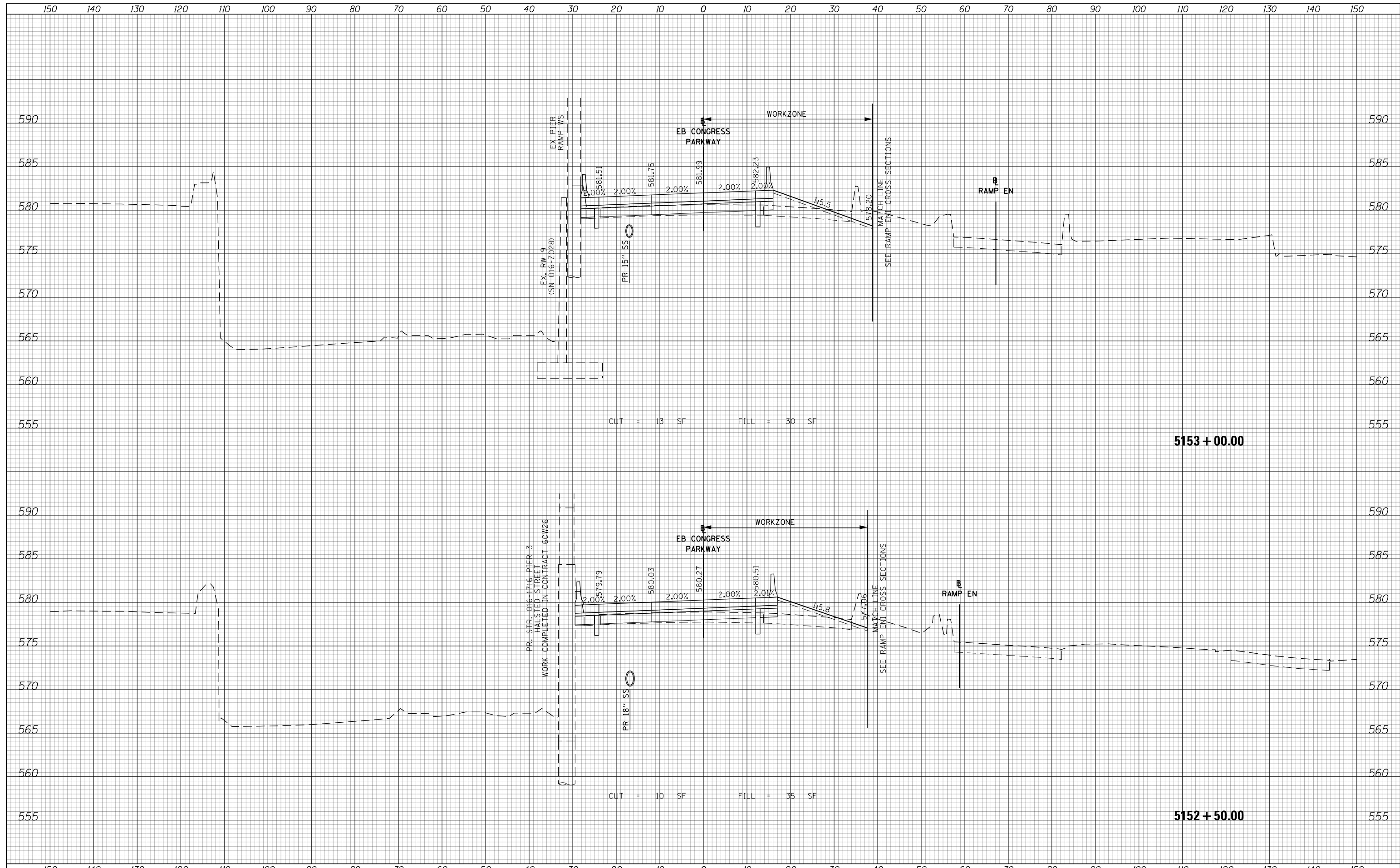
**STATE OF ILLINOIS  
 DEPARTMENT OF TRANSPORTATION**

**CROSS SECTIONS  
 EB CONGRESS PKWY MAINLINE STAGE 2**  
 SCALE: 10:H 5:V SHEET 5 OF 9 SHEETS STA. 5151+50.00 TO STA. 5152+00.00

F.A.I. RTE.	SECTION	COUNTY	TOTAL SHEETS	SHEET NO.
90/94/290	2014-017B	COOK	814	779
CONTRACT NO. 60X76				
ILLINOIS FED. AID PROJECT				

DATE	
BY	
FINAL SURVEY	SURVEYED
NOTE BOOK	PLOTTED
NO.	TEMPLATE
	AREAS CHECKED

DATE	
BY	
ORIGINAL SURVEY	SURVEYED
NOTE BOOK	PLOTTED
NO.	TEMPLATE
	AREAS CHECKED



D160X76-sht-XS-Congress-STAGE2.dgn	DESIGNED - MKW	REVISED -
USER NAME = vljanachione	DRAWN - BSH	REVISED -
PLOT SCALE = 20.0000' / in.	CHECKED - JMG	REVISED -
PLOT DATE = 5/9/2017	DATE - 5/10/17	REVISED -

**STATE OF ILLINOIS  
DEPARTMENT OF TRANSPORTATION**

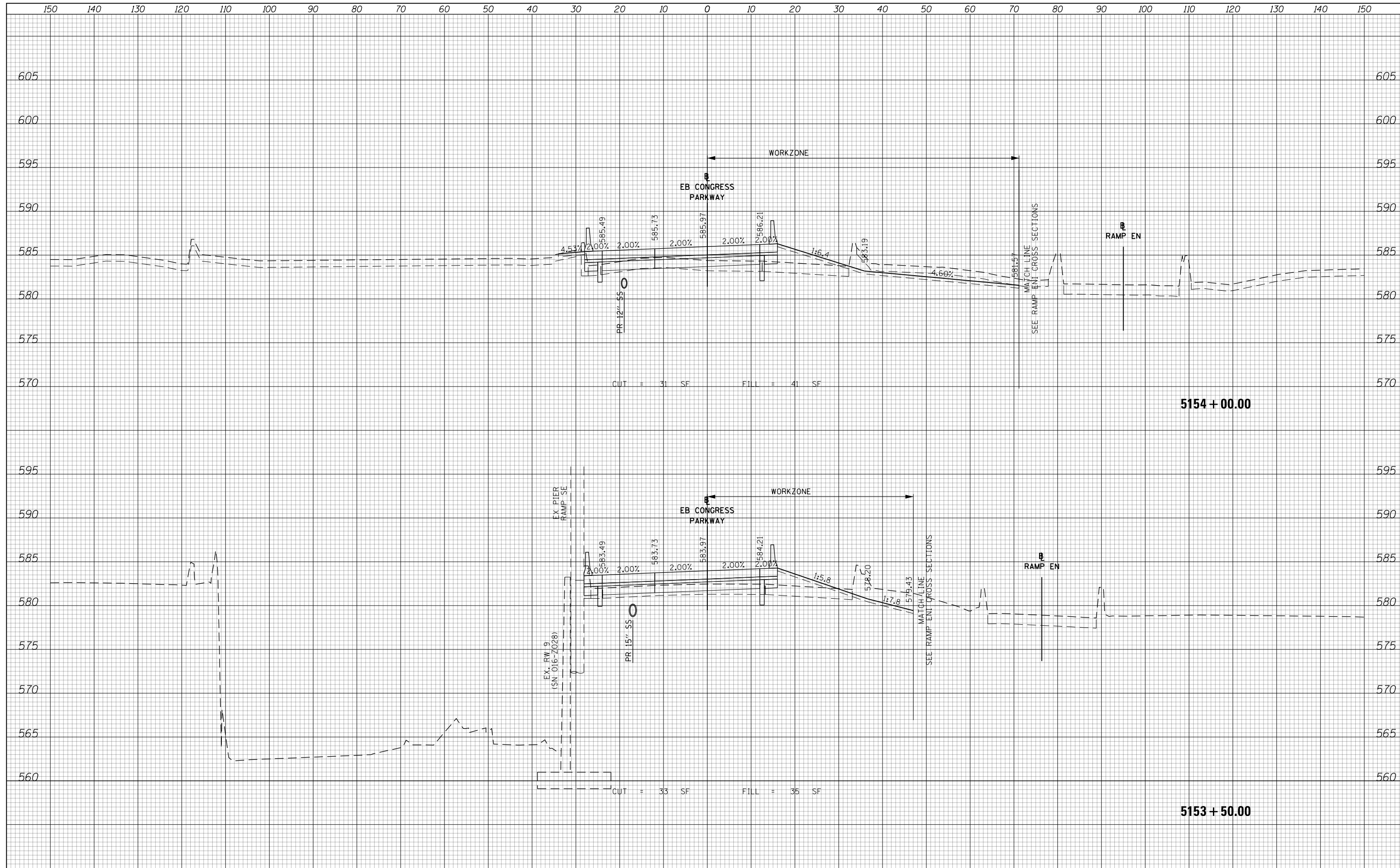
CROSS SECTIONS	
EB CONGRESS PKWY MAINLINE STAGE 2	
SCALE: 10:H 5:V	SHEET 6 OF 9 SHEETS
STA. 5152+50.00	TO STA. 5153+00.00

F.A.I. RTE.	SECTION	COUNTY	TOTAL SHEETS	SHEET NO.
90/94/290	2014-017B	COOK	814	780
				CONTRACT NO. 60X76
ILLINOIS FED. AID PROJECT				



DATE	
BY	
FINAL SURVEY	SURVEYED
NOTE BOOK	PLOTTED
NO.	TEMPLATE
	AREAS CHECKED

DATE	
BY	
ORIGINAL SURVEY	SURVEYED
NOTE BOOK	PLOTTED
NO.	TEMPLATE
	AREAS CHECKED



D:\160x76-sht-XS-Congress-STAGE2.dgn	DESIGNED - MKW	REVISED -
USER NAME = vljanachione	DRAWN - BSH	REVISED -
PLOT SCALE = 20.0000' / in.	CHECKED - JMG	REVISED -
PLOT DATE = 5/9/2017	DATE - 5/10/17	REVISED -

**STATE OF ILLINOIS  
DEPARTMENT OF TRANSPORTATION**

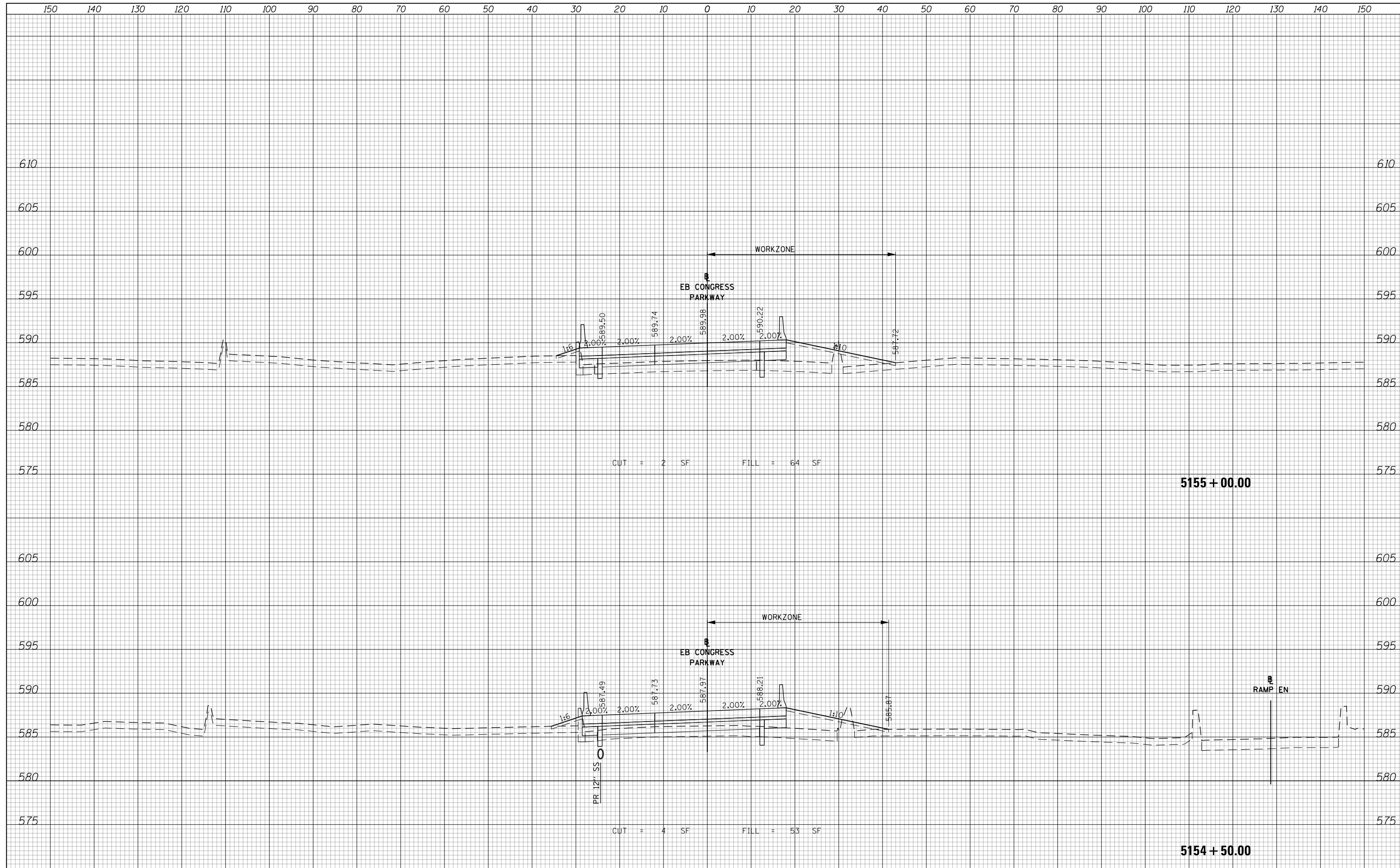
**CROSS SECTIONS  
EB CONGRESS PKWY MAINLINE STAGE 2**

SCALE: 10:H 5:V SHEET 7 OF 9 SHEETS STA. 5153+50.00 TO STA. 5154+00.00

F.A.I. RTE.	SECTION	COUNTY	TOTAL SHEETS	SHEET NO.
90/94/290	2014-017B	COOK	814	781
				CONTRACT NO. 60X76
ILLINOIS FED. AID PROJECT				

DATE	
BY	
FINAL SURVEY NO.	
SURVEYED	
PLOTTED	
TEMPLATE	
AREAS CHECKED	

DATE	
BY	
ORIGINAL SURVEY NO.	
SURVEYED	
PLOTTED	
TEMPLATE	
AREAS CHECKED	



D160X76-sht-XS-Congress-STAGE2.dgn  
 USER NAME = vljanachione  
 PLOT SCALE = 20.0000' / in.  
 PLOT DATE = 5/9/2017

DESIGNED - MKW  
 DRAWN - BSH  
 CHECKED - JMG  
 DATE - 5/10/17

REVISIED -  
 REVISIED -  
 REVISIED -  
 REVISIED -

**STATE OF ILLINOIS  
 DEPARTMENT OF TRANSPORTATION**

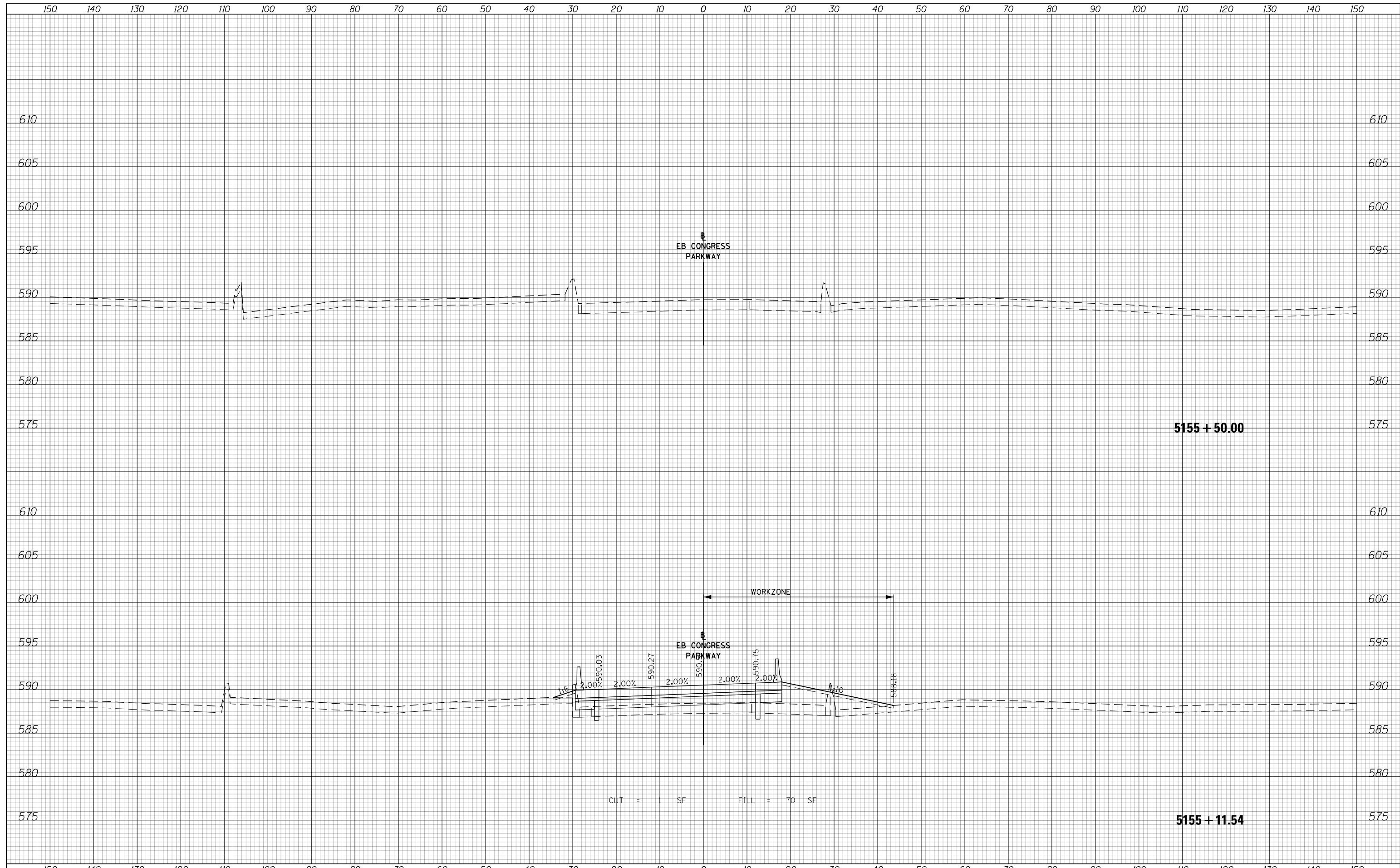
**CROSS SECTIONS  
 EB CONGRESS PKWY MAINLINE STAGE 2**

SCALE: 10:H 5:V SHEET 8 OF 9 SHEETS STA. 5154+50.00 TO STA. 5155+00.00

F.A.I. RTE.	SECTION	COUNTY	TOTAL SHEETS	SHEET NO.
90/94/290	2014-017B	COOK	814	782
CONTRACT NO. 60X76				
ILLINOIS FED. AID PROJECT				

DATE	
BY	
SURVEYED	
PLOTTED	
TEMPLATE	
AREAS	
CHECKED	
FINAL SURVEY	
NOTE BOOK	
NO.	

DATE	
BY	
SURVEYED	
PLOTTED	
TEMPLATE	
AREAS	
CHECKED	
ORIGINAL SURVEY	
NOTE BOOK	
NO.	



**STATE OF ILLINOIS  
DEPARTMENT OF TRANSPORTATION**

**CROSS SECTIONS  
EB CONGRESS PKWY MAINLINE STAGE 2**

F.A.I. RTE.	SECTION	COUNTY	TOTAL SHEETS	SHEET NO.
90/94/290	2014-017B	COOK	814	783
CONTRACT NO. 60X76				



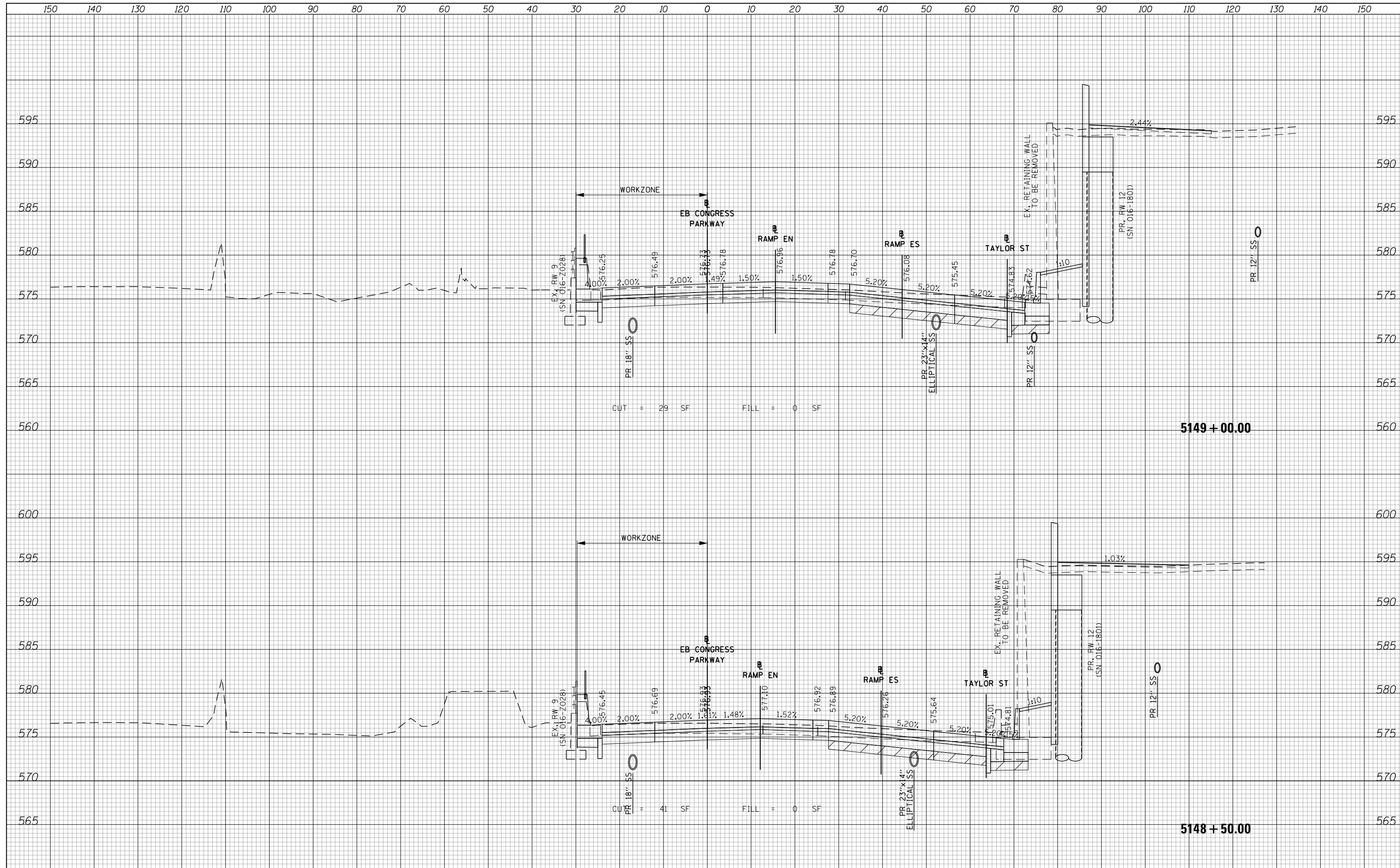
D160X76-sht-XS-Congress-STAGE2.dgn	DESIGNED - MKW	REVISED -
USER NAME = vljanachione	DRAWN - BSH	REVISED -
PLOT SCALE = 20.0000' / in.	CHECKED - JMG	REVISED -
PLOT DATE = 5/9/2017	DATE - 5/10/17	REVISED -

SCALE: 10:H 5:V SHEET 9 OF 9 SHEETS STA. 5155+11.54 TO STA. 5155+50.00

ILLINOIS FED. AID PROJECT

DATE	
BY	
SURVEYED	
PLOTTED	
TEMPLATE	
AREAS	
CHECKED	
NO.	

DATE	
BY	
SURVEYED	
PLOTTED	
TEMPLATE	
AREAS	
CHECKED	
NO.	



D160X76-sht-XS-Congress-STAGE3.dgn  
 USER NAME = vljanachione  
 PLOT SCALE = 20.0000' / in.  
 PLOT DATE = 5/9/2017

DESIGNED - MKW  
 DRAWN - BSH  
 CHECKED - JMG  
 DATE - 5/10/17

REVISED -  
 REVISED -  
 REVISED -  
 REVISED -

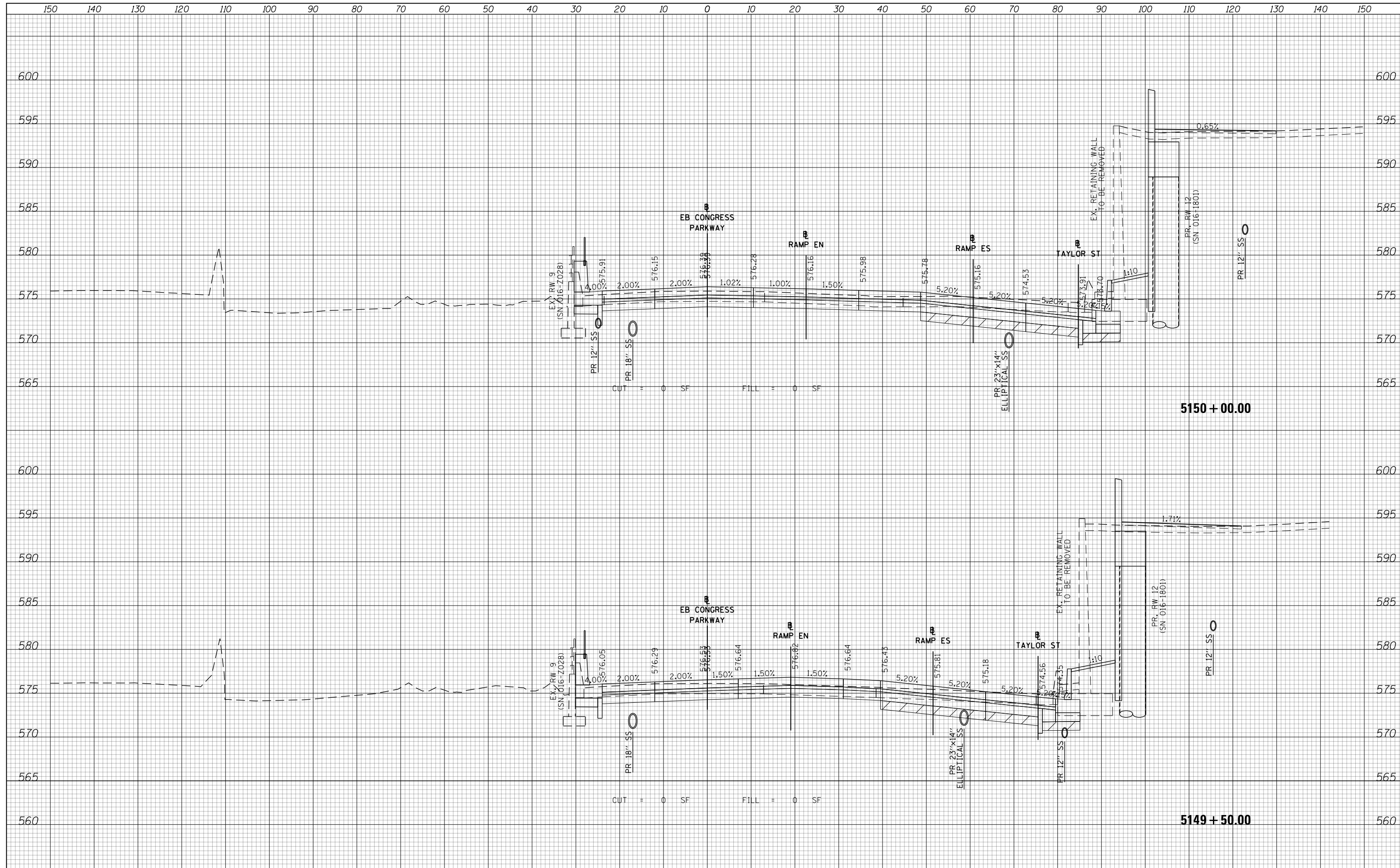
**STATE OF ILLINOIS  
 DEPARTMENT OF TRANSPORTATION**

**CROSS SECTIONS  
 EB CONGRESS PKWY MAINLINE STAGE 3**  
 SCALE: 10'H 5'V SHEET 1 OF 9 SHEETS STA. 5148+50.00 TO STA. 5149+00.00

F.A.I. RTE.	SECTION	COUNTY	TOTAL SHEETS	SHEET NO.
90/94/290	2014-017B	COOK	814	784
			CONTRACT NO. 60X76	
ILLINOIS FED. AID PROJECT				

DATE	
BY	
SURVEYED	
PLOTTED	
TEMPLATE	
NOTE BOOK	
AREAS CHECKED	
NO.	

DATE	
BY	
SURVEYED	
PLOTTED	
TEMPLATE	
NOTE BOOK	
AREAS CHECKED	
NO.	



D160X76-sht-XS-Congress-STAGE3.dgn  
 USER NAME = vljanachione  
 PLOT SCALE = 20.0000' / in.  
 PLOT DATE = 5/9/2017

DESIGNED - MKW  
 DRAWN - BSH  
 CHECKED - JMG  
 DATE - 5/10/17

REVISED -  
 REVISED -  
 REVISED -  
 REVISED -

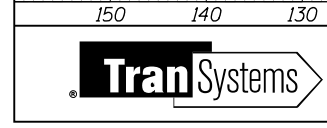
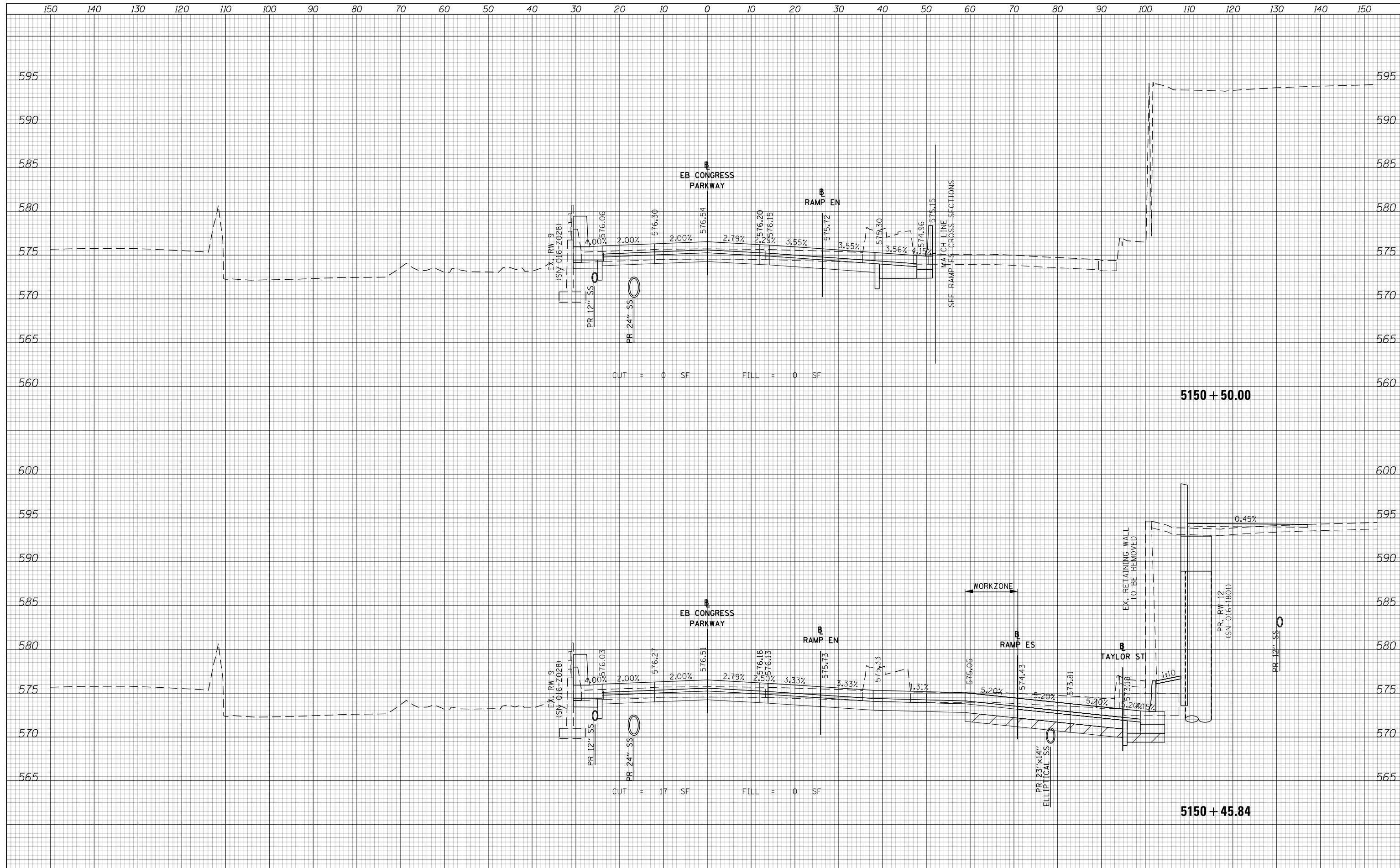
**STATE OF ILLINOIS  
 DEPARTMENT OF TRANSPORTATION**

**CROSS SECTIONS  
 EB CONGRESS PKWY MAINLINE STAGE 3**  
 SCALE: 10:H 5:V SHEET 2 OF 9 SHEETS STA. 5149+50.00 TO STA. 5150+00.00

F.A.I. RTE. 90/94/290	SECTION 2014-017B	COUNTY COOK	TOTAL SHEETS 814	SHEET NO. 785
CONTRACT NO. 60X76			ILLINOIS FED. AID PROJECT	

DATE	
BY	
FINAL SURVEY	SURVEYED
NOTE BOOK	PLOTTED
NO.	TEMPLATE
	AREAS CHECKED

DATE	
BY	
ORIGINAL SURVEY	SURVEYED
NOTE BOOK	PLOTTED
NO.	TEMPLATE
	AREAS CHECKED



D160X76-sht-XS-Congress-STAGE3.dgn	DESIGNED - MKW	REVISED -
USER NAME = vljanachione	DRAWN - BSH	REVISED -
PLOT SCALE = 20.0000' / in.	CHECKED - JMG	REVISED -
PLOT DATE = 5/9/2017	DATE - 5/10/17	REVISED -

**STATE OF ILLINOIS  
DEPARTMENT OF TRANSPORTATION**

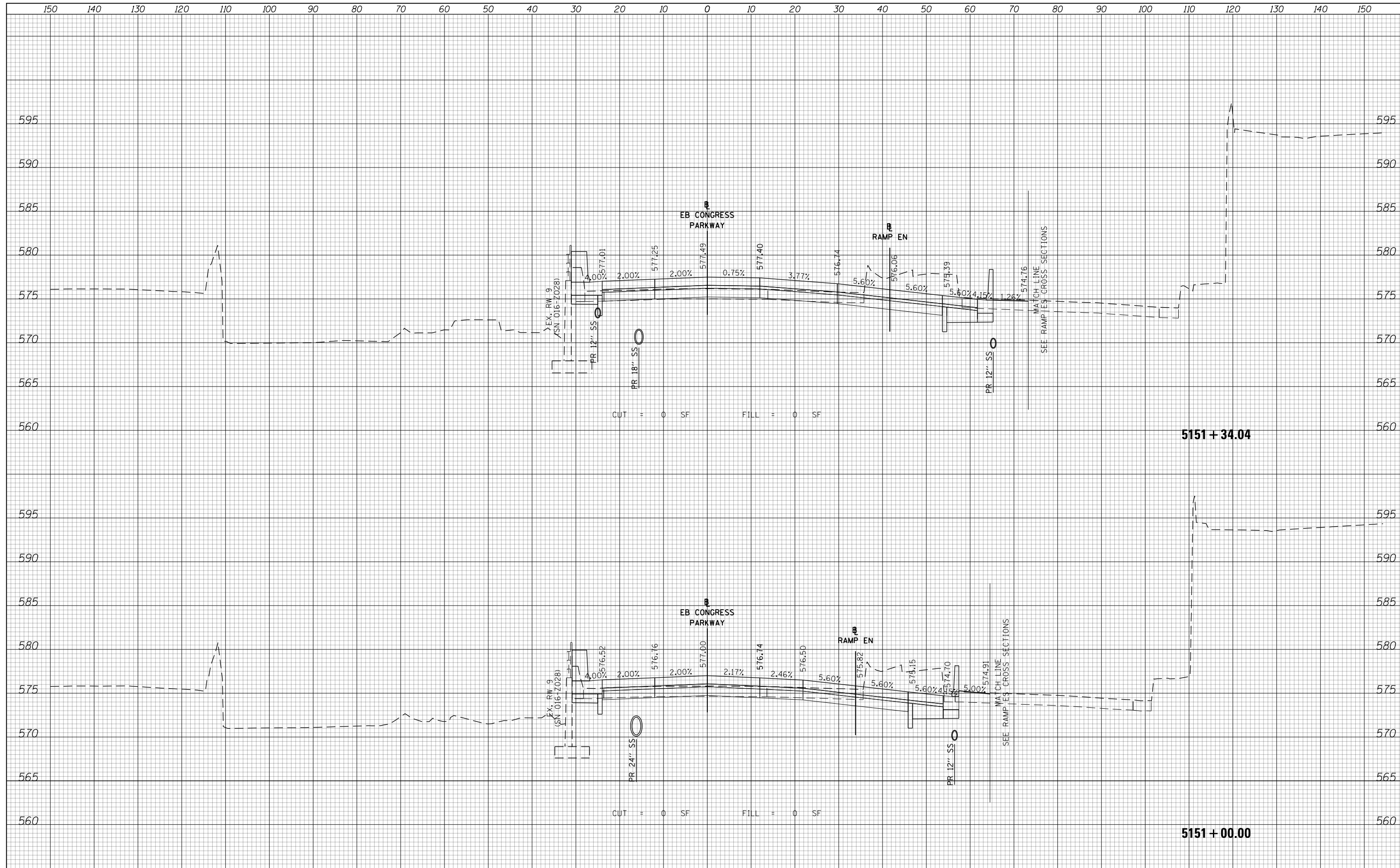
**CROSS SECTIONS  
EB CONGRESS PKWY MAINLINE STAGE 3**

SCALE: 10:H 5:V    SHEET 3 OF 9 SHEETS    STA. 5150+45.84 TO STA. 5150+50.00

F.A.I. RTE.	SECTION	COUNTY	TOTAL SHEETS	SHEET NO.
90/94/290	2014-017B	COOK	814	786
			CONTRACT NO. 60X76	
ILLINOIS FED. AID PROJECT				

DATE	
BY	
SURVEYED	
PLOTTED	
TEMPLATE	
AREAS CHECKED	
FINAL SURVEY	
NOTE BOOK	
NO.	

DATE	
BY	
SURVEYED	
PLOTTED	
TEMPLATE	
AREAS CHECKED	
ORIGINAL SURVEY	
NOTE BOOK	
NO.	



D160X76-sht-XS-Congress-STAGE3.dgn  
 USER NAME = vljanachione  
 PLOT SCALE = 20.0000' / in.  
 PLOT DATE = 5/9/2017

DESIGNED - MKW  
 DRAWN - BSH  
 CHECKED - JMG  
 DATE - 5/10/17

REVISED -  
 REVISED -  
 REVISED -  
 REVISED -

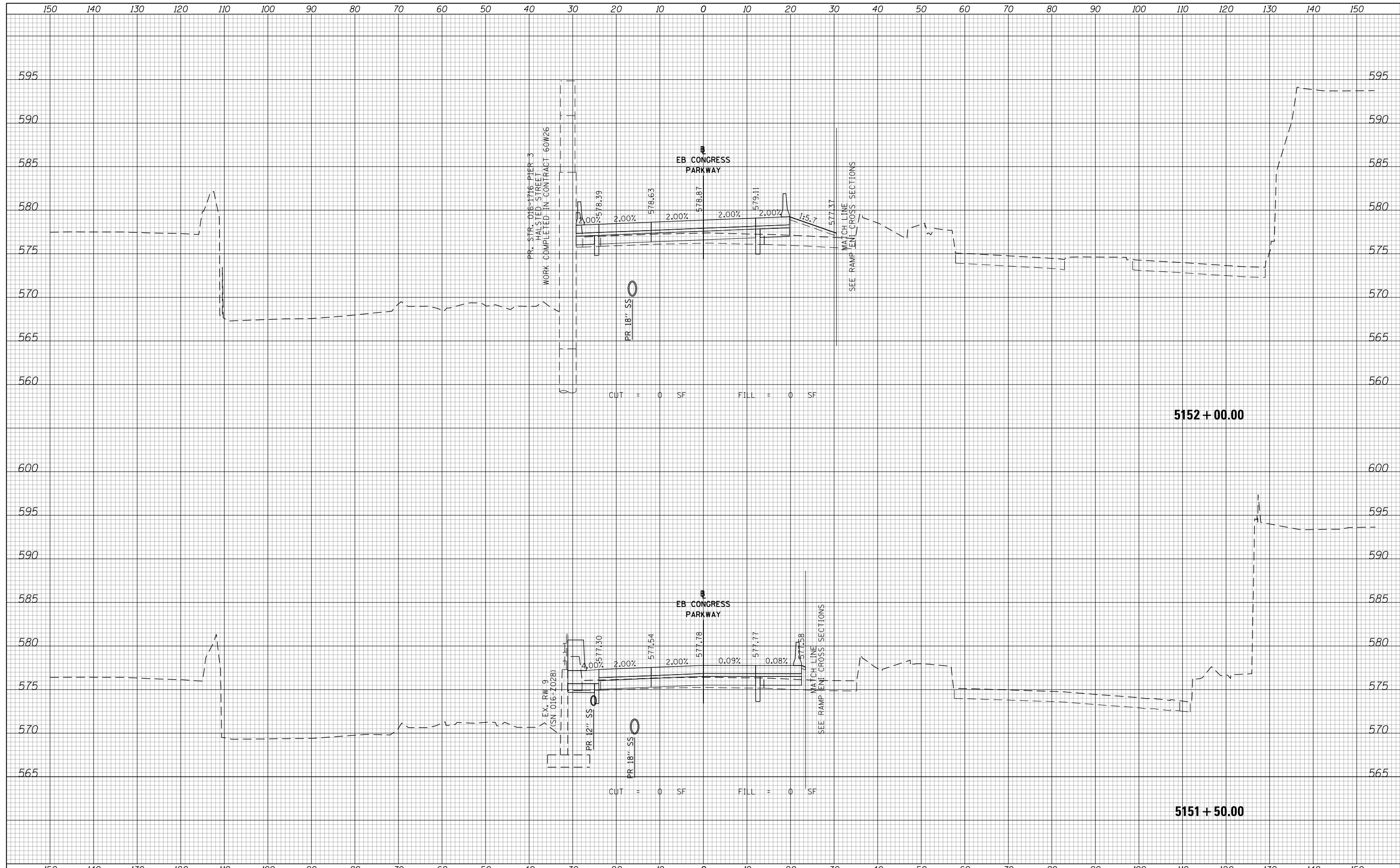
**STATE OF ILLINOIS  
 DEPARTMENT OF TRANSPORTATION**

**CROSS SECTIONS  
 EB CONGRESS PKWY MAINLINE STAGE 3**  
 SCALE: 10:H 5:V SHEET 4 OF 9 SHEETS STA. 5151+00.00 TO STA. 5151+34.04

F.A.I. RTE.	SECTION	COUNTY	TOTAL SHEETS	SHEET NO.
90/94/290	2014-017B	COOK	814	787
CONTRACT NO. 60X76				
ILLINOIS FED. AID PROJECT				

DATE	
BY	
FINAL SURVEY	SURVEYED
NOTE BOOK	PLOTTED
NO.	TEMPLATE
	AREAS CHECKED

DATE	
BY	
ORIGINAL SURVEY	SURVEYED
NOTE BOOK	PLOTTED
NO.	TEMPLATE
	AREAS CHECKED



D160X76-sht-XS-Congress-STAGE3.dgn  
 USER NAME = vljanachione  
 PLOT SCALE = 20.0000' / in.  
 PLOT DATE = 5/9/2017

DESIGNED - MKW  
 DRAWN - BSH  
 CHECKED - JMG  
 DATE - 5/10/17

REVISED -  
 REVISED -  
 REVISED -  
 REVISED -

**STATE OF ILLINOIS  
 DEPARTMENT OF TRANSPORTATION**

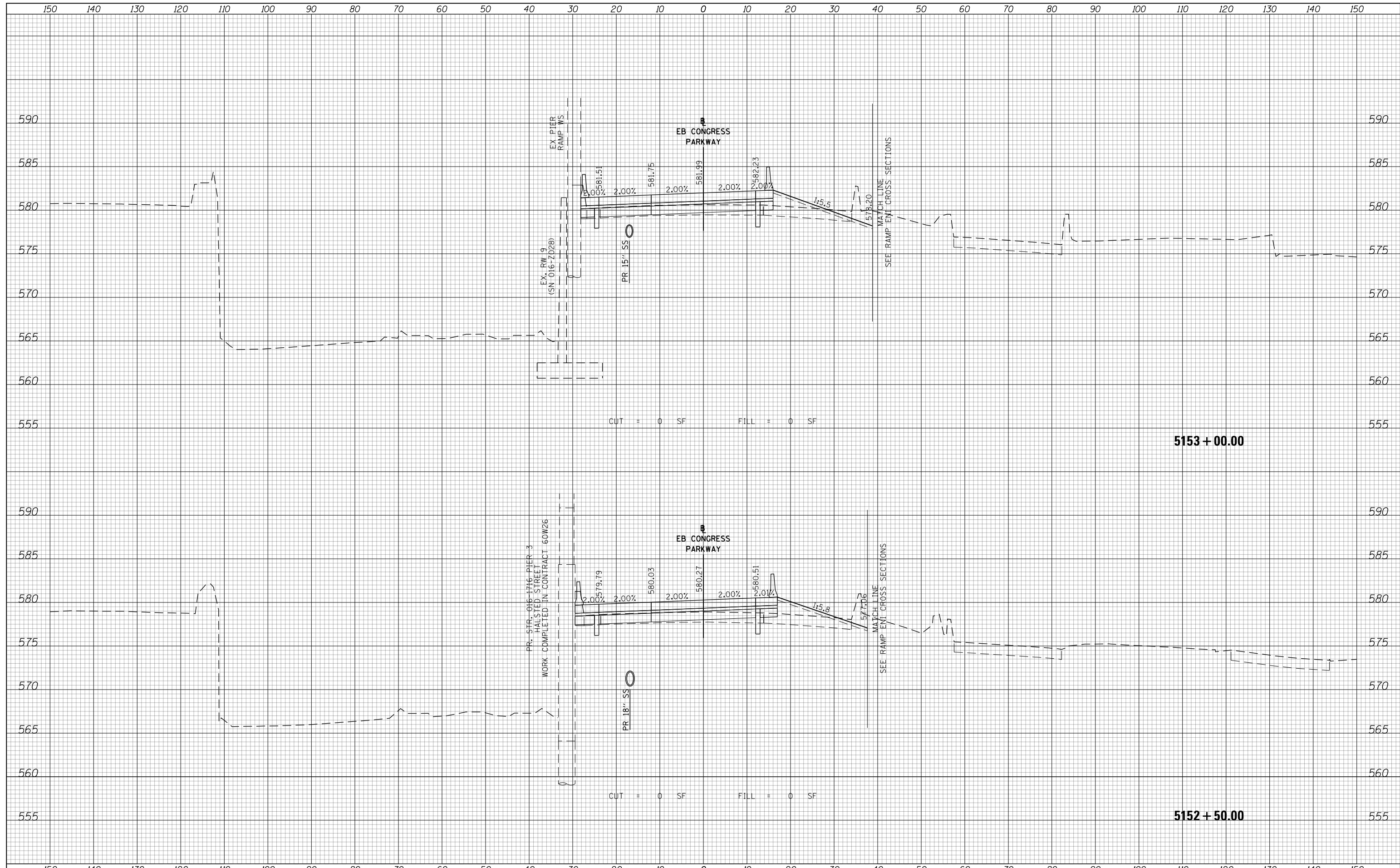
**CROSS SECTIONS  
 EB CONGRESS PKWY MAINLINE STAGE 3**  
 SCALE: 10:H 5:V SHEET 5 OF 9 SHEETS STA. 5151+50.00 TO STA. 5152+00.00

F.A.I. RTE.	SECTION	COUNTY	TOTAL SHEETS	SHEET NO.
90/94/290	2014-017B	COOK	814	788
CONTRACT NO. 60X76				
ILLINOIS FED. AID PROJECT				



DATE	
BY	
FINAL SURVEY	SURVEYED
NOTE BOOK	PLOTTED
NO.	TEMPLATE
	AREAS CHECKED

DATE	
BY	
ORIGINAL SURVEY	SURVEYED
NOTE BOOK	PLOTTED
NO.	TEMPLATE
	AREAS CHECKED



D160X76-sht-XS-Congress-STAGE3.dgn  
 USER NAME = vljanachione  
 PLOT SCALE = 20.0000' / in.  
 PLOT DATE = 5/9/2017

DESIGNED - MKW  
 DRAWN - BSH  
 CHECKED - JMG  
 DATE - 5/10/17

REVISED -  
 REVISED -  
 REVISED -  
 REVISED -

**STATE OF ILLINOIS  
 DEPARTMENT OF TRANSPORTATION**

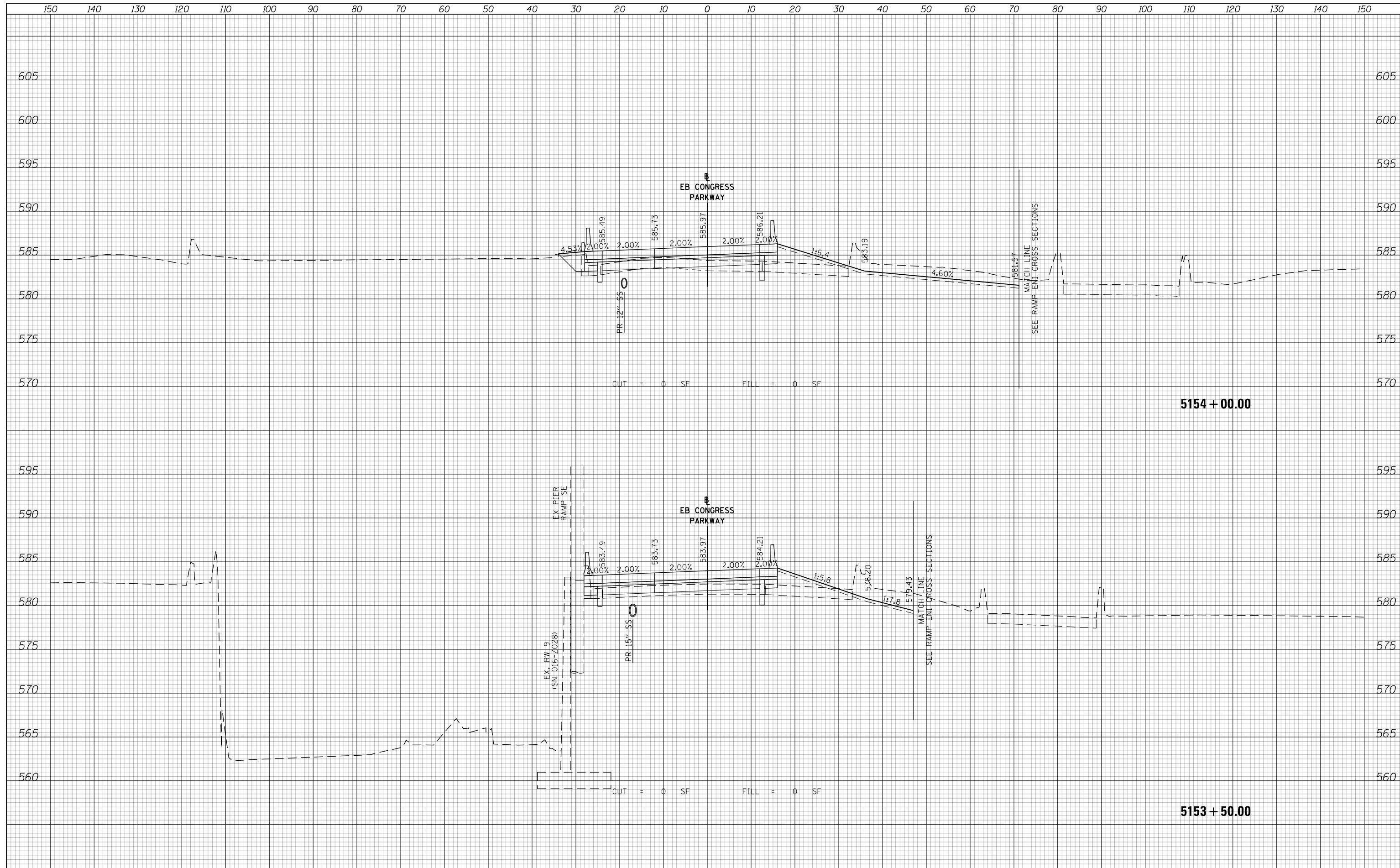
**CROSS SECTIONS  
 EB CONGRESS PKWY MAINLINE STAGE 3**  
 SCALE: 10:H 5:V SHEET 6 OF 9 SHEETS STA. 5152+50.00 TO STA. 5153+00.00

F.A.I. RTE.	SECTION	COUNTY	TOTAL SHEETS	SHEET NO.
90/94/290	2014-017B	COOK	814	789
CONTRACT NO. 60X76				

ILLINOIS FED. AID PROJECT

DATE	
BY	
FINAL SURVEY	SURVEYED
NOTE BOOK	PLOTTED
NO.	TEMPLATE
	AREAS CHECKED

DATE	
BY	
ORIGINAL SURVEY	SURVEYED
NOTE BOOK	PLOTTED
NO.	TEMPLATE
	AREAS CHECKED



D:\6076-sht-XS-Congress-STAGE3.dgn	DESIGNED - MKW	REVISED -
USER NAME = vljanachione	DRAWN - BSH	REVISED -
PLOT SCALE = 20.0000' / in.	CHECKED - JMG	REVISED -
PLOT DATE = 5/9/2017	DATE - 5/10/17	REVISED -

**STATE OF ILLINOIS  
DEPARTMENT OF TRANSPORTATION**

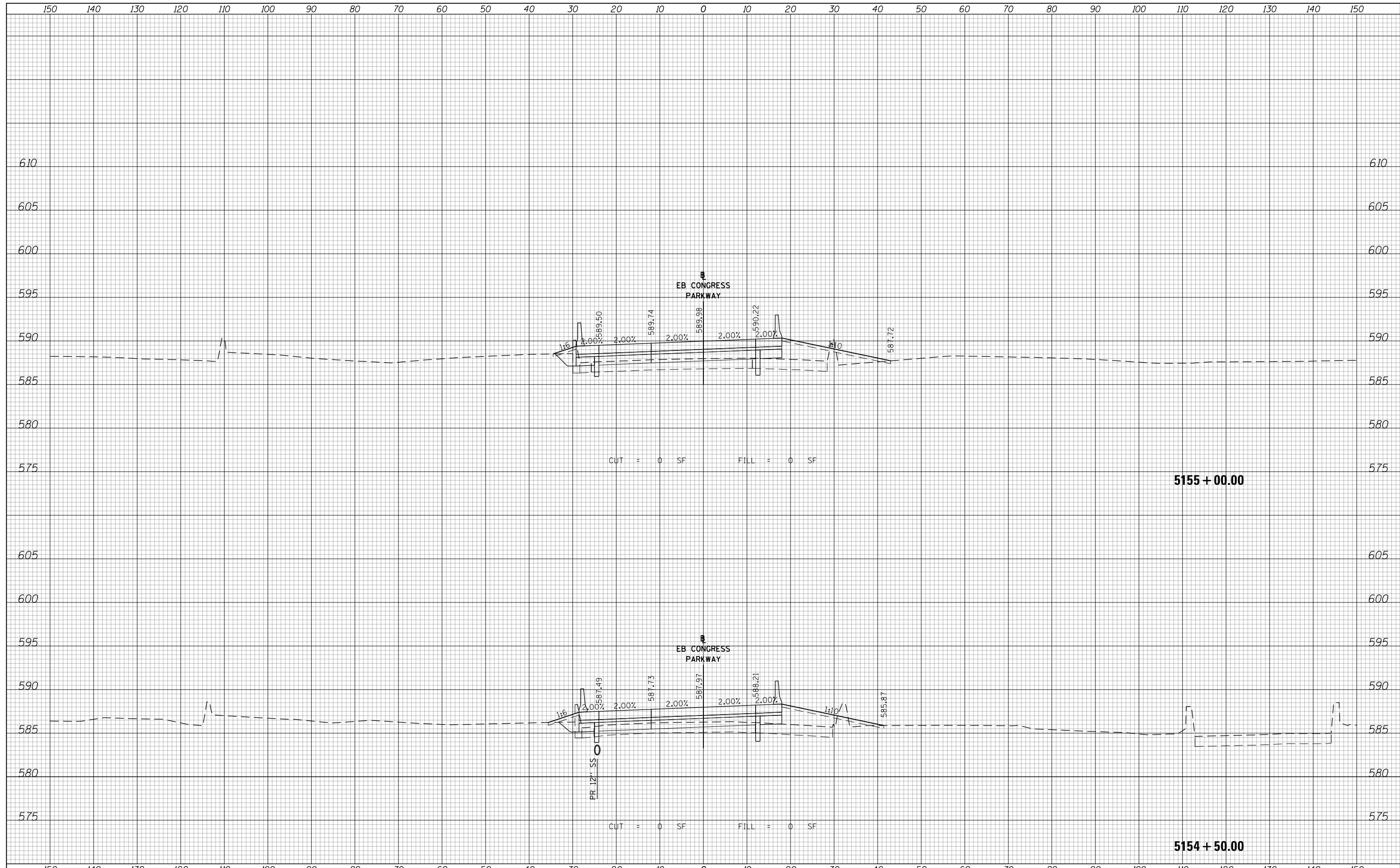
**CROSS SECTIONS  
EB CONGRESS PKWY MAINLINE STAGE 3**

SCALE: 10:H 5:V SHEET 7 OF 9 SHEETS STA. 5153+50.00 TO STA. 5154+00.00

F.A.I. RTE.	SECTION	COUNTY	TOTAL SHEETS	SHEET NO.
90/94/290	2014-017B	COOK	814	790
			CONTRACT NO. 60X76	
ILLINOIS FED. AID PROJECT				

DATE	
BY	
SURVEYED	
PLOTTED	
TEMPLATE	
AREAS	
CHECKED	
FINAL SURVEY	
NOTE BOOK	
NO.	

DATE	
BY	
SURVEYED	
PLOTTED	
TEMPLATE	
AREAS	
CHECKED	
ORIGINAL SURVEY	
NOTE BOOK	
NO.	



D:\6076-sht-XS-Congress-STAGE3.dgn	DESIGNED - MKW	REVISED -
USER NAME = vljanachione	DRAWN - BSH	REVISED -
PLOT SCALE = 20.0000' / in.	CHECKED - JMG	REVISED -
PLOT DATE = 5/9/2017	DATE - 5/10/17	REVISED -

**STATE OF ILLINOIS  
DEPARTMENT OF TRANSPORTATION**

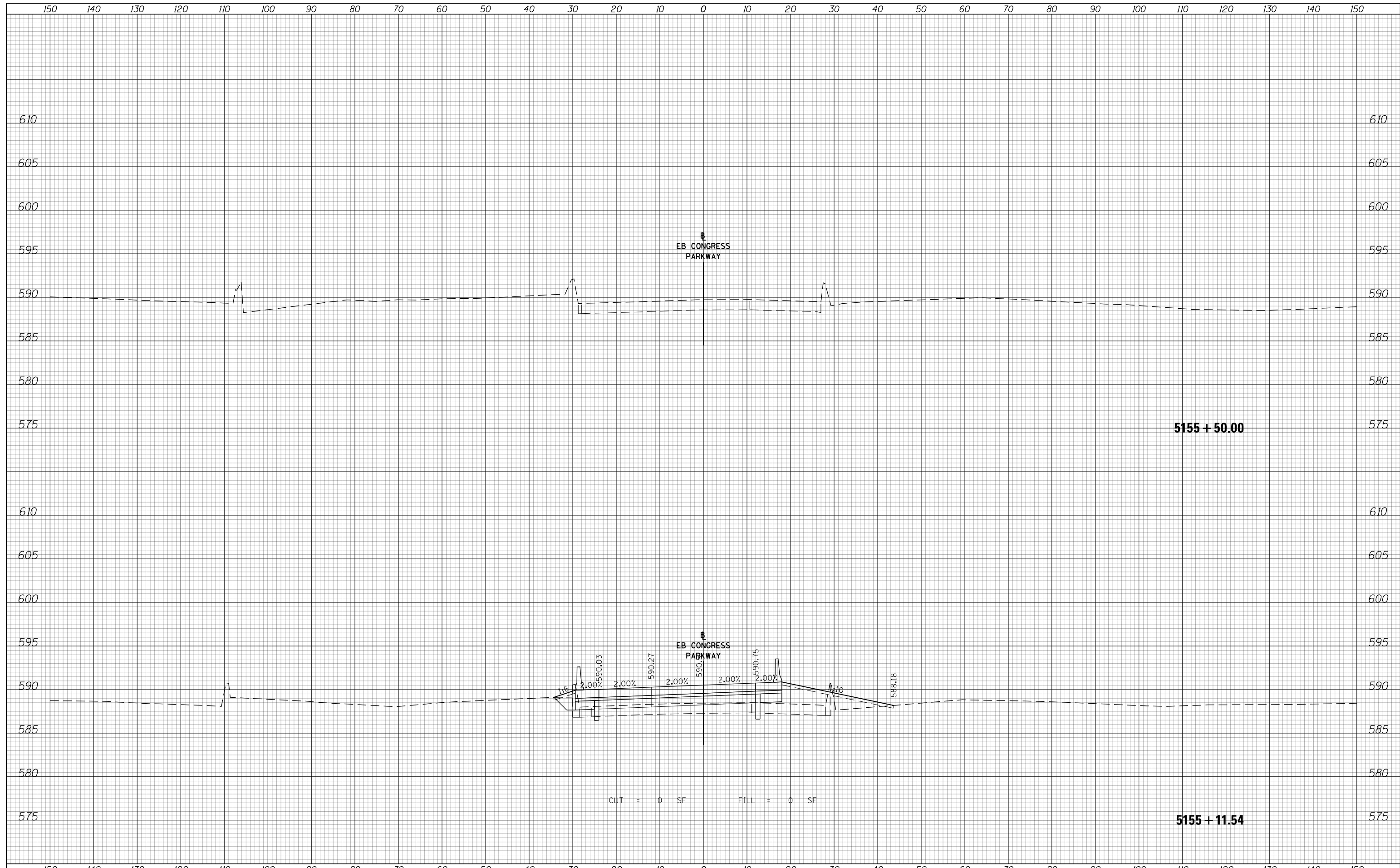
**CROSS SECTIONS  
EB CONGRESS PKWY MAINLINE STAGE 3**

SCALE: 10:H 5:V SHEET 8 OF 9 SHEETS STA. 5154+50.00 TO STA. 5155+00.00

F.A.I. RTE.	SECTION	COUNTY	TOTAL SHEETS	SHEET NO.
90/94/290	2014-017B	COOK	814	791
CONTRACT NO. 60X76				
ILLINOIS FED. AID PROJECT				

DATE	
BY	
FINAL SURVEY	SURVEYED
NOTE BOOK	PLOTTED
NO.	TEMPLATE
	AREAS CHECKED

DATE	
BY	
ORIGINAL SURVEY	SURVEYED
NOTE BOOK	PLOTTED
NO.	TEMPLATE
	AREAS CHECKED



150 140 130 120 110 100 90 80 70 60 50 40 30 20 10 0 10 20 30 40 50 60 70 80 90 100 110 120 130 140 150

610 605 600 595 590 585 580 575

150 140 130 120 110 100 90 80 70 60 50 40 30 20 10 0 10 20 30 40 50 60 70 80 90 100 110 120 130 140 150

610 605 600 595 590 585 580 575

150 140 130 120 110 100 90 80 70 60 50 40 30 20 10 0 10 20 30 40 50 60 70 80 90 100 110 120 130 140 150

610 605 600 595 590 585 580 575

150 140 130 120 110 100 90 80 70 60 50 40 30 20 10 0 10 20 30 40 50 60 70 80 90 100 110 120 130 140 150

610 605 600 595 590 585 580 575

D160X76-sht-XS-Congress-STAGE3.dgn	DESIGNED - MKW	REVISED -
USER NAME = vljanachione	DRAWN - BSH	REVISED -
PLOT SCALE = 20.0000' / in.	CHECKED - JMG	REVISED -
PLOT DATE = 5/9/2017	DATE - 5/10/17	REVISED -

DESIGNED - MKW	REVISED -
DRAWN - BSH	REVISED -
CHECKED - JMG	REVISED -
DATE - 5/10/17	REVISED -

**STATE OF ILLINOIS  
DEPARTMENT OF TRANSPORTATION**

**CROSS SECTIONS  
EB CONGRESS PKWY MAINLINE STAGE 3**

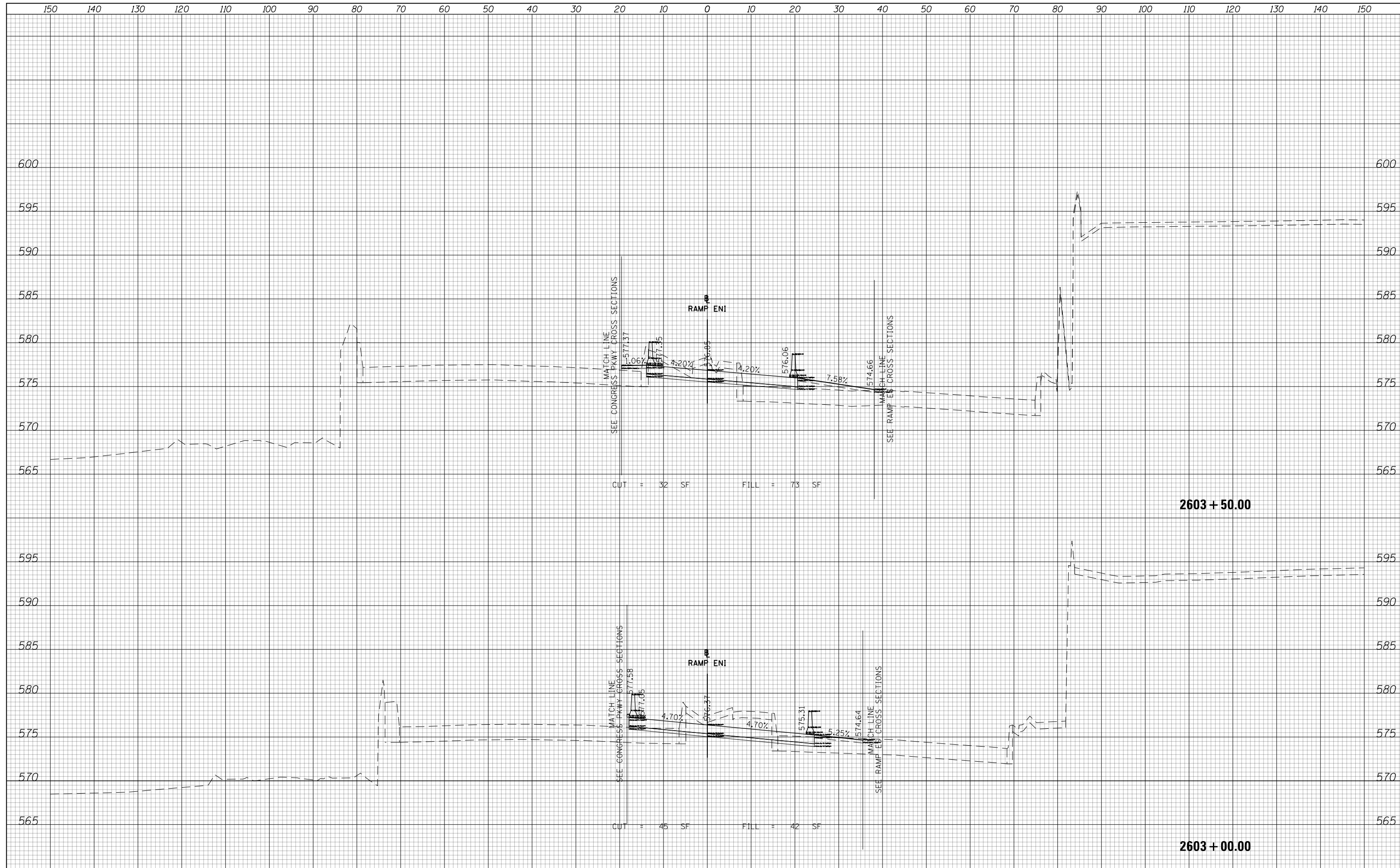
SCALE: 10'H 5"V SHEET 9 OF 9 SHEETS STA. 5155+11.54 TO STA. 5155+50.00

F.A.I. RTE.	SECTION	COUNTY	TOTAL SHEETS	SHEET NO.
90/94/290	2014-017B	COOK	814	792
			CONTRACT NO. 60X76	

ILLINOIS FED. AID PROJECT

DATE	
BY	
SURVEYED	
PLOTTED	
TEMPLATE	
AREAS	
CHECKED	
FINAL SURVEY	
NOTE BOOK	
NO.	

DATE	
BY	
SURVEYED	
PLOTTED	
TEMPLATE	
AREAS	
CHECKED	
ORIGINAL SURVEY	
NOTE BOOK	
NO.	



D160X76-sht-XS-RAMPENI.dgn  
 USER NAME = vljanachione  
 PLOT SCALE = 20.0000' / in.  
 PLOT DATE = 5/9/2017

DESIGNED - MKW  
 DRAWN - BSH  
 CHECKED - JMG  
 DATE - 5/10/17

REVISED -  
 REVISED -  
 REVISED -  
 REVISED -

**STATE OF ILLINOIS  
 DEPARTMENT OF TRANSPORTATION**

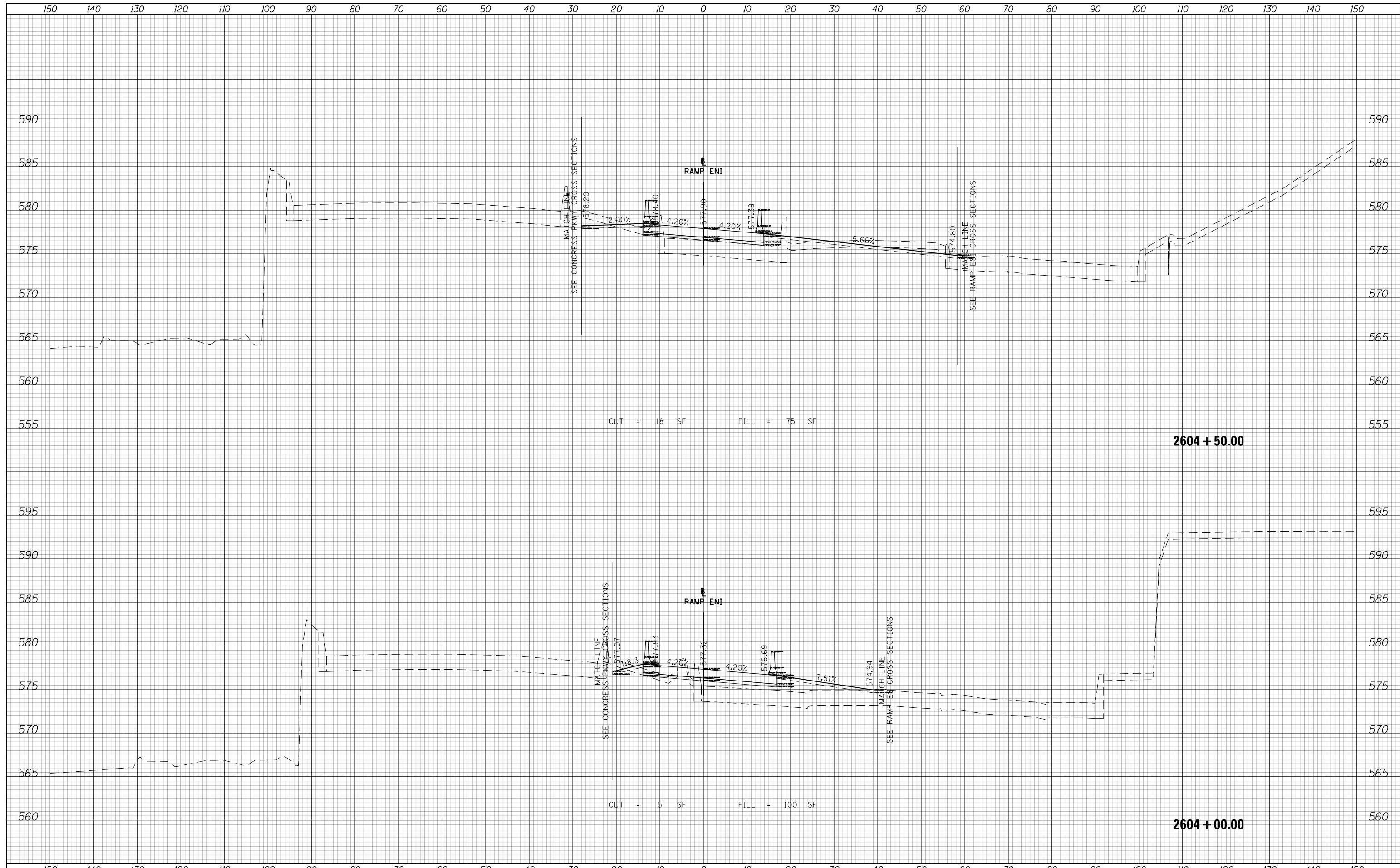
**CROSS SECTIONS  
 RAMP ENI**

SCALE: 10:H 5:V SHEET 1 OF 4 SHEETS STA. 2603+00.00 TO STA. 2603+50.00

F.A.I. RTE.	SECTION	COUNTY	TOTAL SHEETS	SHEET NO.
90/94/290	2014-017B	COOK	814	793
CONTRACT NO. 60X76			ILLINOIS FED. AID PROJECT	

DATE	
BY	
SURVEYED	
PLOTTED	
TEMPLATE	
AREAS	
CHECKED	
FINAL SURVEY	
NOTE BOOK	
NO.	

DATE	
BY	
SURVEYED	
PLOTTED	
TEMPLATE	
AREAS	
CHECKED	
ORIGINAL SURVEY	
NOTE BOOK	
NO.	



**STATE OF ILLINOIS  
DEPARTMENT OF TRANSPORTATION**

**CROSS SECTIONS  
RAMP ENI**

D160X76-sht-XS-RAMPENI.dgn	DESIGNED - MKW	REVISED -
USER NAME = vljanachione	DRAWN - BSH	REVISED -
PLOT SCALE = 20.0000' / in.	CHECKED - JMG	REVISED -
PLOT DATE = 5/9/2017	DATE - 5/10/17	REVISED -

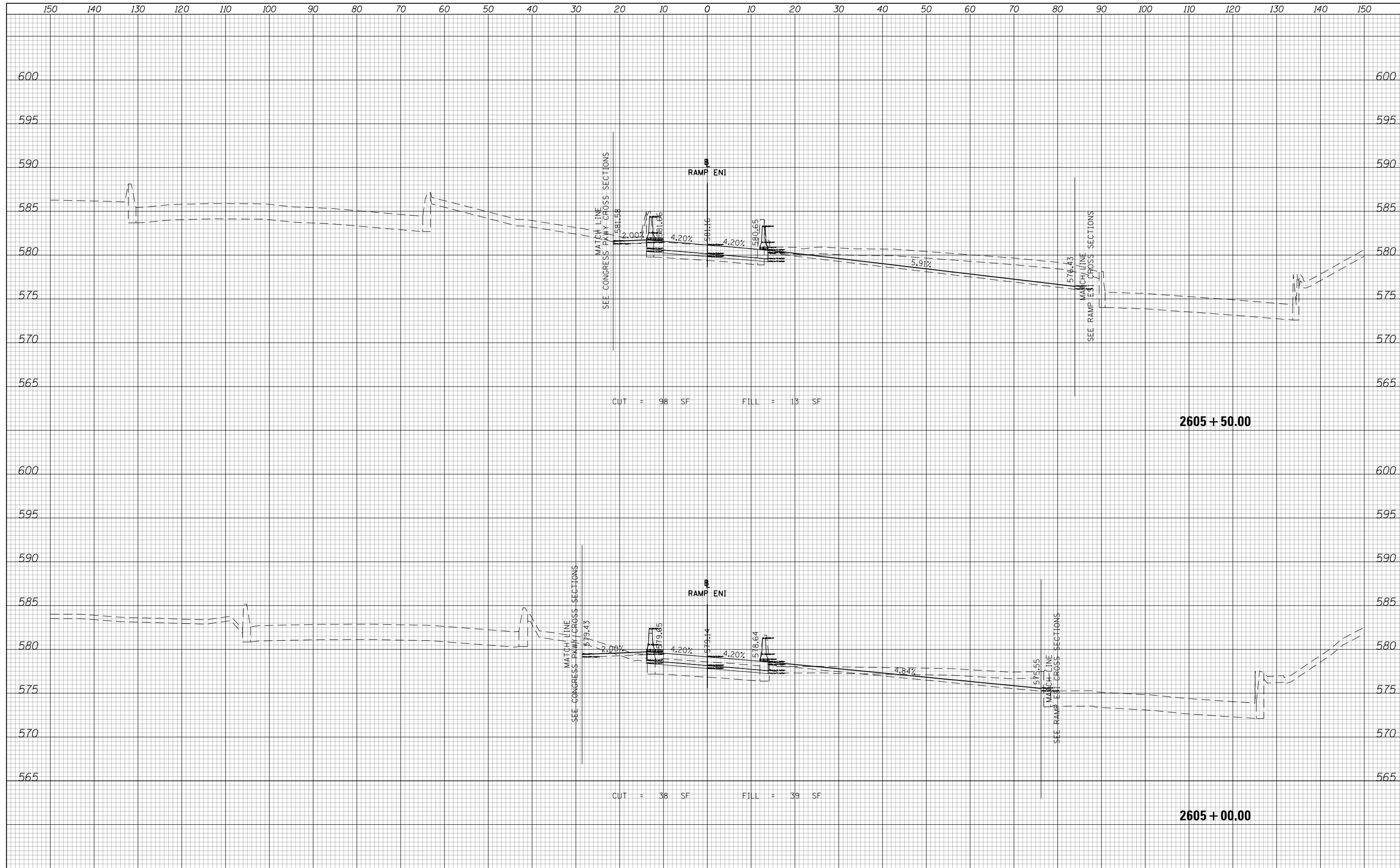
SCALE: 10:H 5:V	SHEET 2	OF 4 SHEETS	STA. 2604+00.00	TO STA. 2604+50.00
-----------------	---------	-------------	-----------------	--------------------

F.A.I. RTE.	SECTION	COUNTY	TOTAL SHEETS	SHEET NO.
90/94/290	2014-017B	COOK	814	794
				CONTRACT NO. 60X76
ILLINOIS FED. AID PROJECT				



DATE	
BY	
SURVEYED	
PLOTTED	
TEMPLATE	
AREAS	
CHECKED	
FINAL SURVEY	
NOTE BOOK	
NO.	

DATE	
BY	
SURVEYED	
PLOTTED	
TEMPLATE	
AREAS	
CHECKED	
ORIGINAL SURVEY	
NOTE BOOK	
NO.	



D160X76-sht-XS-RAMPENI.dgn	DESIGNED - MKW	REVISED -
USER NAME = vljanachione	DRAWN - BSH	REVISED -
PLOT SCALE = 20.0000' / in.	CHECKED - JMG	REVISED -
PLOT DATE = 5/9/2017	DATE - 5/10/17	REVISED -

**STATE OF ILLINOIS  
DEPARTMENT OF TRANSPORTATION**

**CROSS SECTIONS  
RAMP ENI**

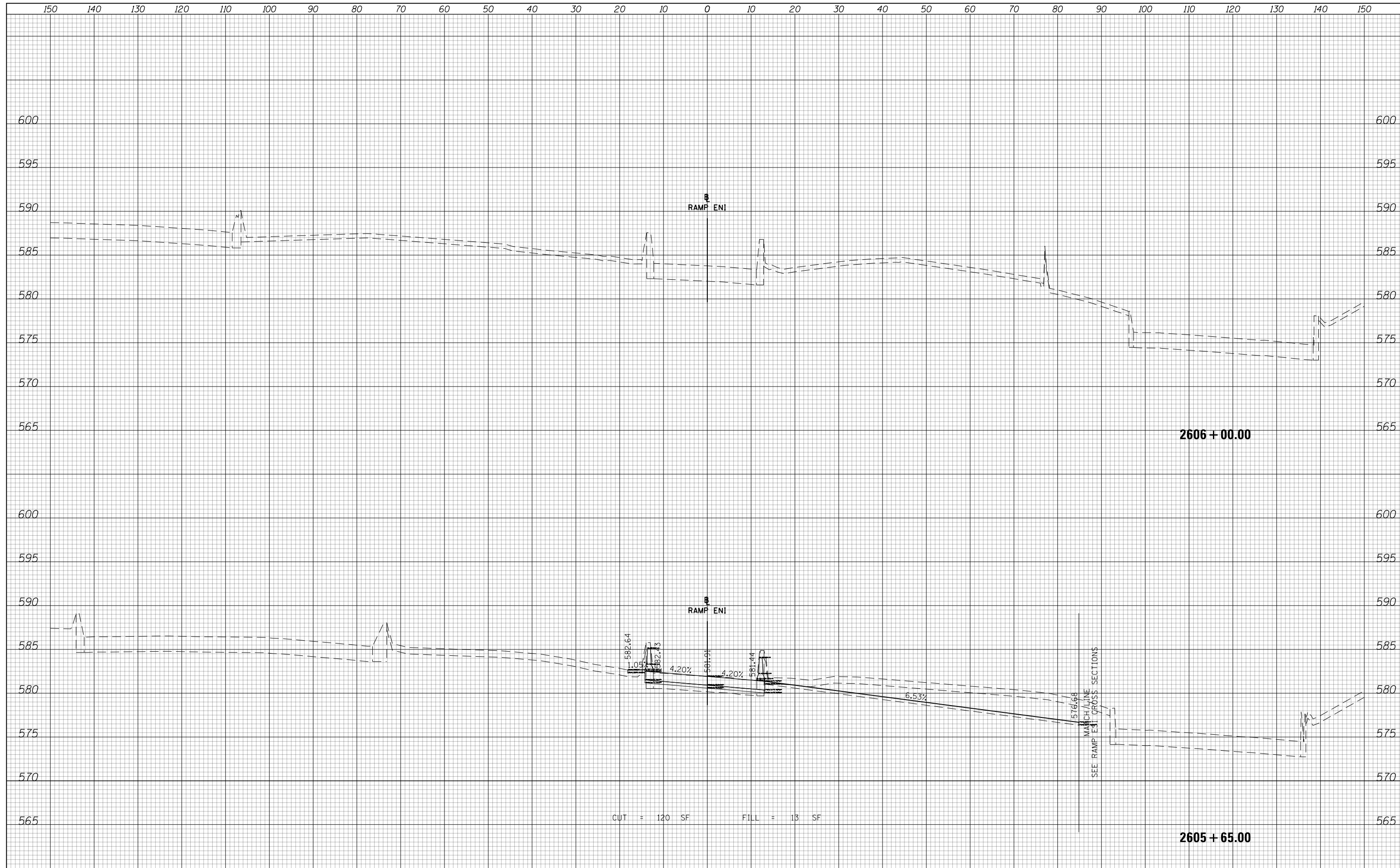
SCALE: 10:H 5:V SHEET 3 OF 4 SHEETS STA. 2605+00.00 TO STA. 2605+50.00

F.A.I. RTE.	SECTION	COUNTY	TOTAL SHEETS	SHEET NO.
90/94/290	2014-017B	COOK	814	795
				CONTRACT NO. 60X76

ILLINOIS FED. AID PROJECT

DATE	
BY	
FINAL SURVEY NO.	
SURVEYED	
PLOTTED	
TEMPLATE	
AREAS	
CHECKED	

DATE	
BY	
ORIGINAL SURVEY NO.	
SURVEYED	
PLOTTED	
TEMPLATE	
AREAS	
CHECKED	



CUT = 120 SF      FILL = 13 SF



D160X76-sht-XS-RAMPENI.dgn	DESIGNED - MKW	REVISED -
USER NAME = v1janachione	DRAWN - BSH	REVISED -
PLOT SCALE = 20.0000' / in.	CHECKED - JMG	REVISED -
PLOT DATE = 5/9/2017	DATE - 5/10/17	REVISED -

**STATE OF ILLINOIS  
DEPARTMENT OF TRANSPORTATION**

**CROSS SECTIONS  
RAMP ENI**

SCALE: 10:H 5:V      SHEET 4 OF 4 SHEETS      STA. 2605+65.00 TO STA. 2606+00.00

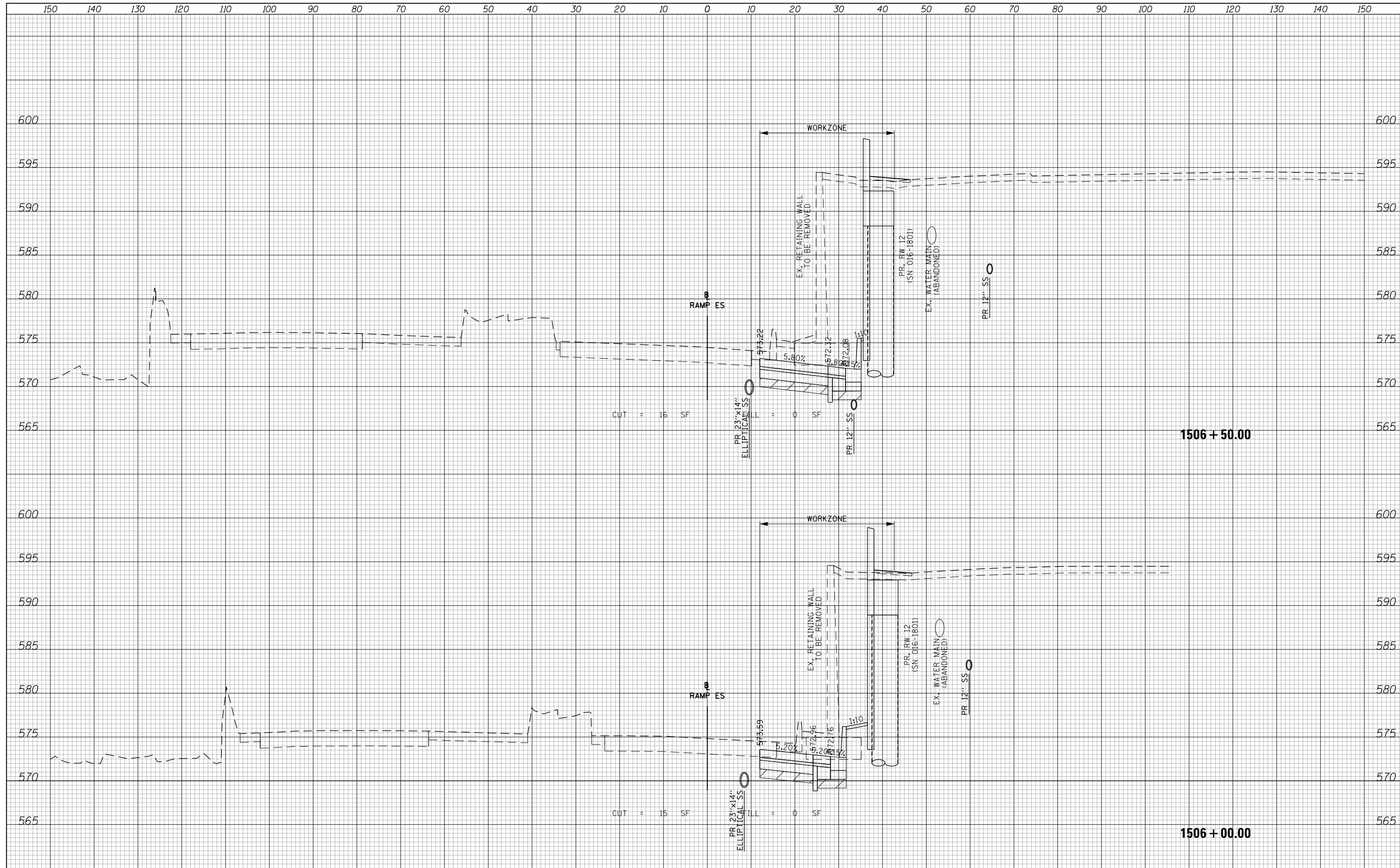
F.A.I. RTE.	SECTION	COUNTY	TOTAL SHEETS	SHEET NO.
90/94/290	2014-017B	COOK	814	796
				CONTRACT NO. 60X76

ILLINOIS FED. AID PROJECT



DATE	
BY	
SURVEYED	
PLOTTED	
TEMPLATE	
NOTE BOOK	
AREAS CHECKED	
NO.	

DATE	
BY	
SURVEYED	
PLOTTED	
TEMPLATE	
NOTE BOOK	
AREAS CHECKED	
NO.	



D160X76-sht-XS-RAMPES-STAGE1A.dgn	DESIGNED - MKW	REVISED -
USER NAME = vljanachione	DRAWN - BSH	REVISED -
PLOT SCALE = 20.0000' / in.	CHECKED - JMG	REVISED -
PLOT DATE = 5/9/2017	DATE - 5/10/17	REVISED -

**STATE OF ILLINOIS  
DEPARTMENT OF TRANSPORTATION**

**CROSS SECTIONS  
RAMP ES STAGE 1A**

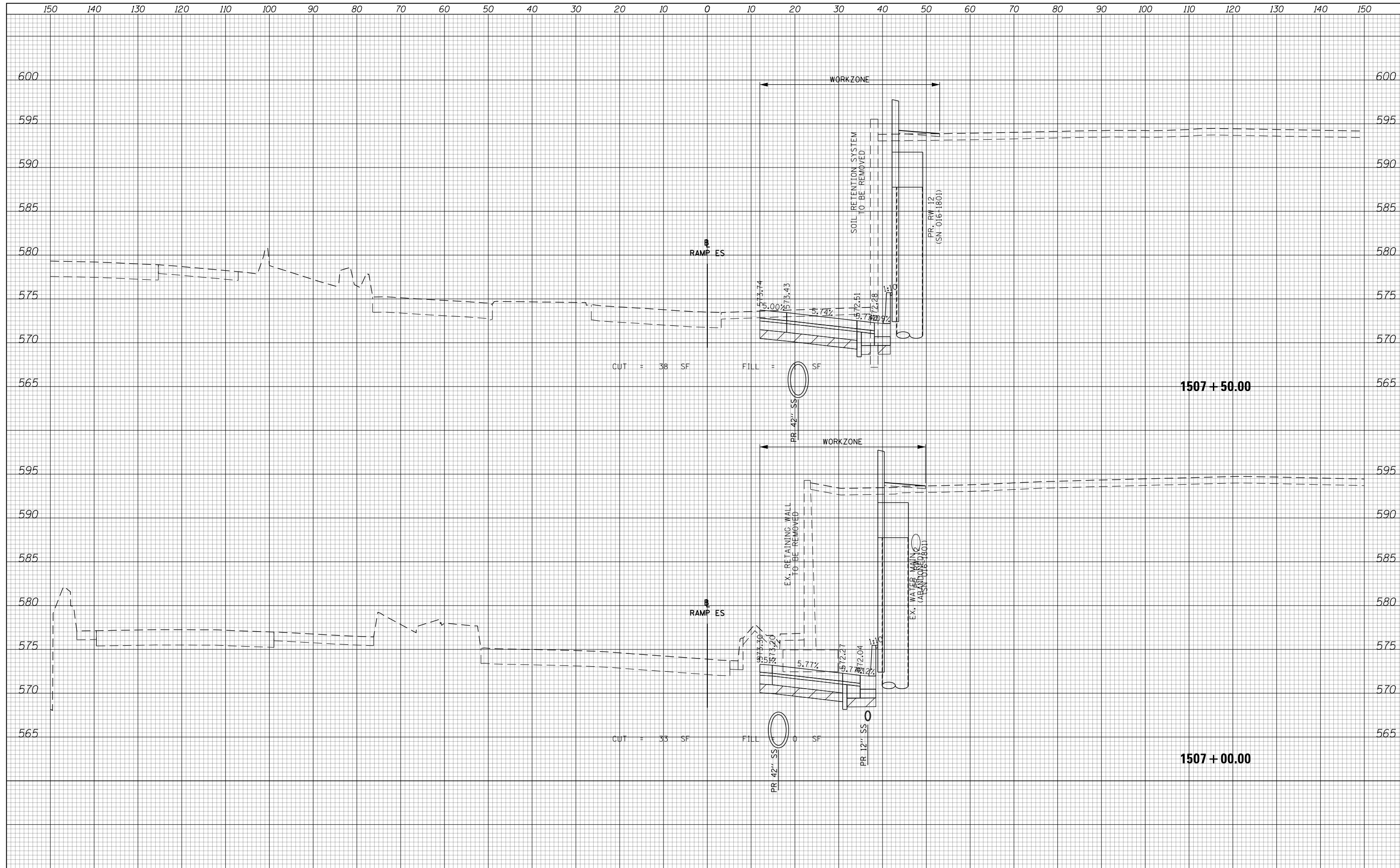
SCALE: 10:H 5:V    SHEET 1 OF 2 SHEETS    STA. 1506+00.00 TO STA. 1506+50.00

F.A.I. RTE.	SECTION	COUNTY	TOTAL SHEETS	SHEET NO.
90/94/290	2014-017B	COOK	814	797
				CONTRACT NO. 60X76

ILLINOIS FED. AID PROJECT

DATE	
BY	
SURVEYED	
PLOTTED	
TEMPLATE	
AREAS	
CHECKED	
NO.	

DATE	
BY	
SURVEYED	
PLOTTED	
TEMPLATE	
AREAS	
CHECKED	
NO.	



D160X76-sht-XS-RAMPES-STAGE1A.dgn	DESIGNED - MKW	REVISED -
USER NAME = vljanachione	DRAWN - BSH	REVISED -
PLOT SCALE = 20.0000' / in.	CHECKED - JMG	REVISED -
PLOT DATE = 5/9/2017	DATE - 5/10/17	REVISED -

**STATE OF ILLINOIS  
DEPARTMENT OF TRANSPORTATION**

**CROSS SECTIONS  
RAMP ES STAGE 1A**

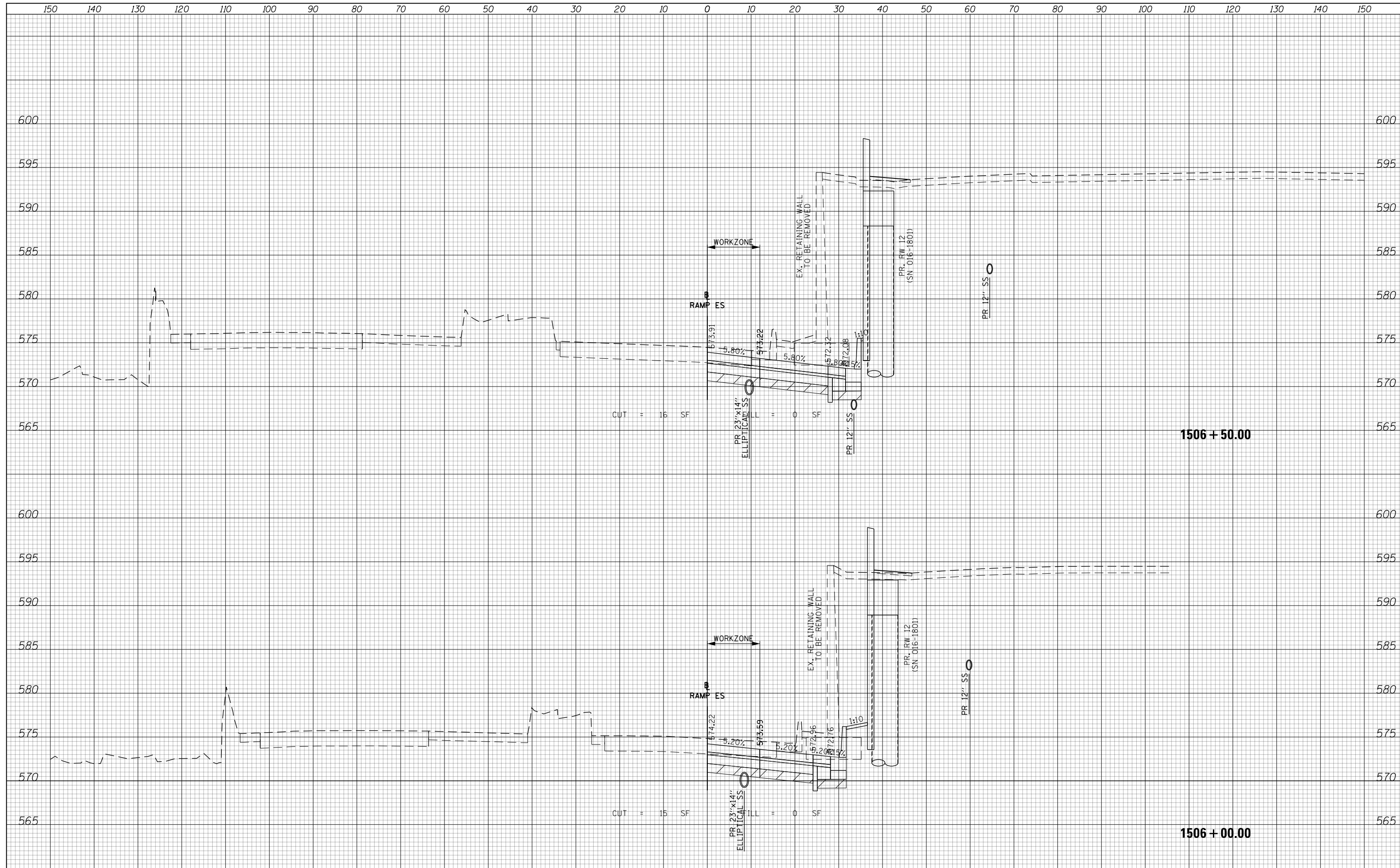
SCALE: 10:H 5:V    SHEET 2 OF 2 SHEETS    STA. 1507+00.00 TO STA. 1507+50.00

F.A.I. RTE.	SECTION	COUNTY	TOTAL SHEETS	SHEET NO.
90/94/290	2014-017B	COOK	814	798
				CONTRACT NO. 60X76

ILLINOIS FED. AID PROJECT

DATE	
BY	
SURVEYED	
PLOTTED	
TEMPLATE	
NOTE BOOK	
AREAS CHECKED	
NO.	

DATE	
BY	
SURVEYED	
PLOTTED	
TEMPLATE	
NOTE BOOK	
AREAS CHECKED	
NO.	



D160X76-sht-XS-RAMPES-STAGE1B.dgn	DESIGNED - MKW	REVISED -
USER NAME = vljanachione	DRAWN - BSH	REVISED -
PLOT SCALE = 20.0000' / in.	CHECKED - JMG	REVISED -
PLOT DATE = 5/9/2017	DATE - 5/10/17	REVISED -

**STATE OF ILLINOIS  
DEPARTMENT OF TRANSPORTATION**

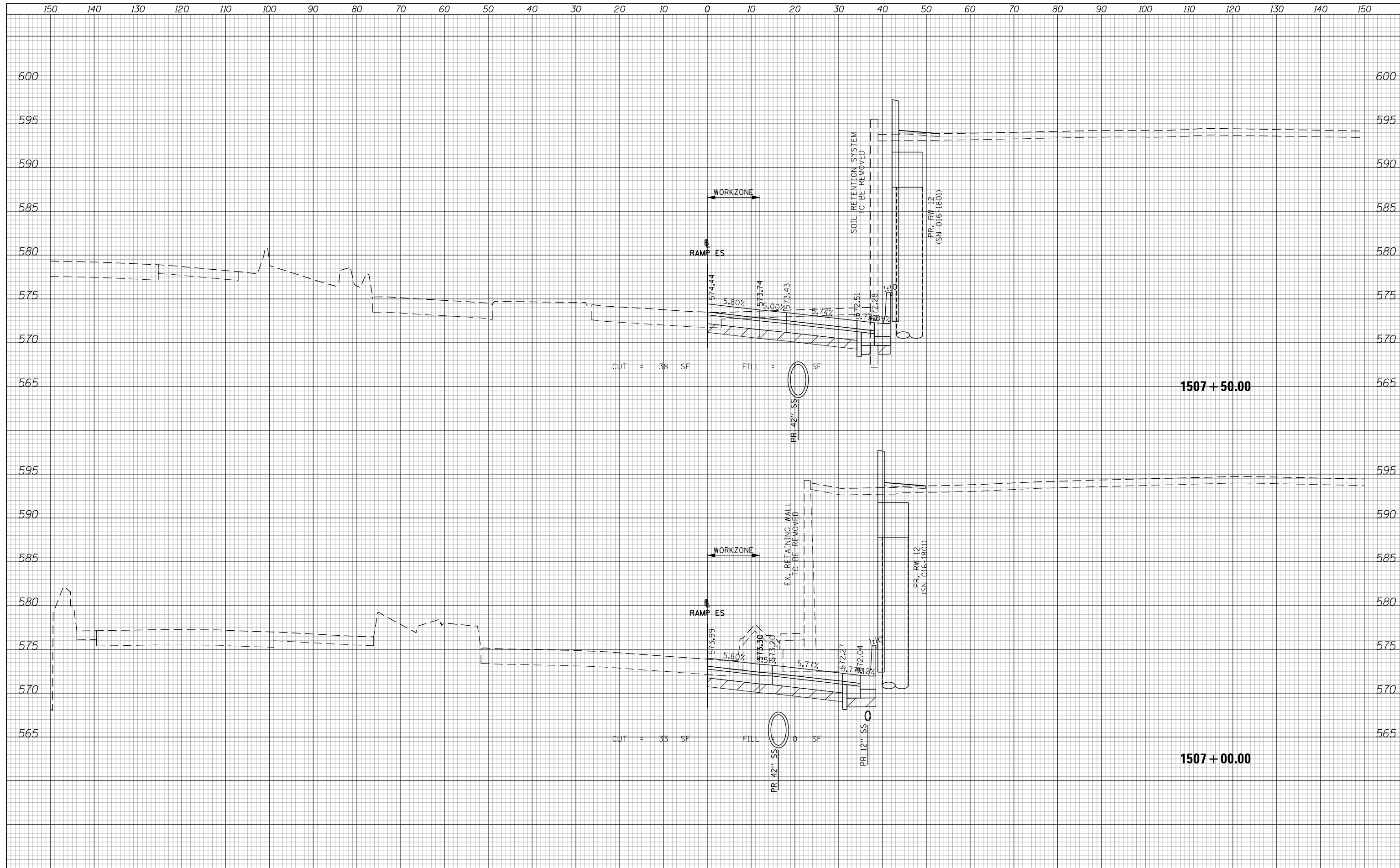
**CROSS SECTIONS  
RAMP ES STAGE 1B**

SCALE: 10:H 5:V SHEET 1 OF 2 SHEETS STA. 1506+00.00 TO STA. 1506+50.00

F.A.I. RTE.	SECTION	COUNTY	TOTAL SHEETS	SHEET NO.
90/94/290	2014-017B	COOK	814	799
CONTRACT NO. 60X76				
ILLINOIS FED. AID PROJECT				

DATE	
BY	
SURVEYED	
PLOTTED	
TEMPLATE	
AREAS	
CHECKED	
NO.	

DATE	
BY	
SURVEYED	
PLOTTED	
TEMPLATE	
AREAS	
CHECKED	
NO.	



D160X76-sht-XS-RAMPES-STAGE1B.dgn	DESIGNED - MKW	REVISED -
USER NAME = vljanachione	DRAWN - BSH	REVISED -
PLOT SCALE = 20.0000' / in.	CHECKED - JMG	REVISED -
PLOT DATE = 5/9/2017	DATE - 5/10/17	REVISED -

**STATE OF ILLINOIS  
DEPARTMENT OF TRANSPORTATION**

**CROSS SECTIONS  
RAMP ES STAGE 1B**

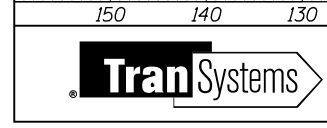
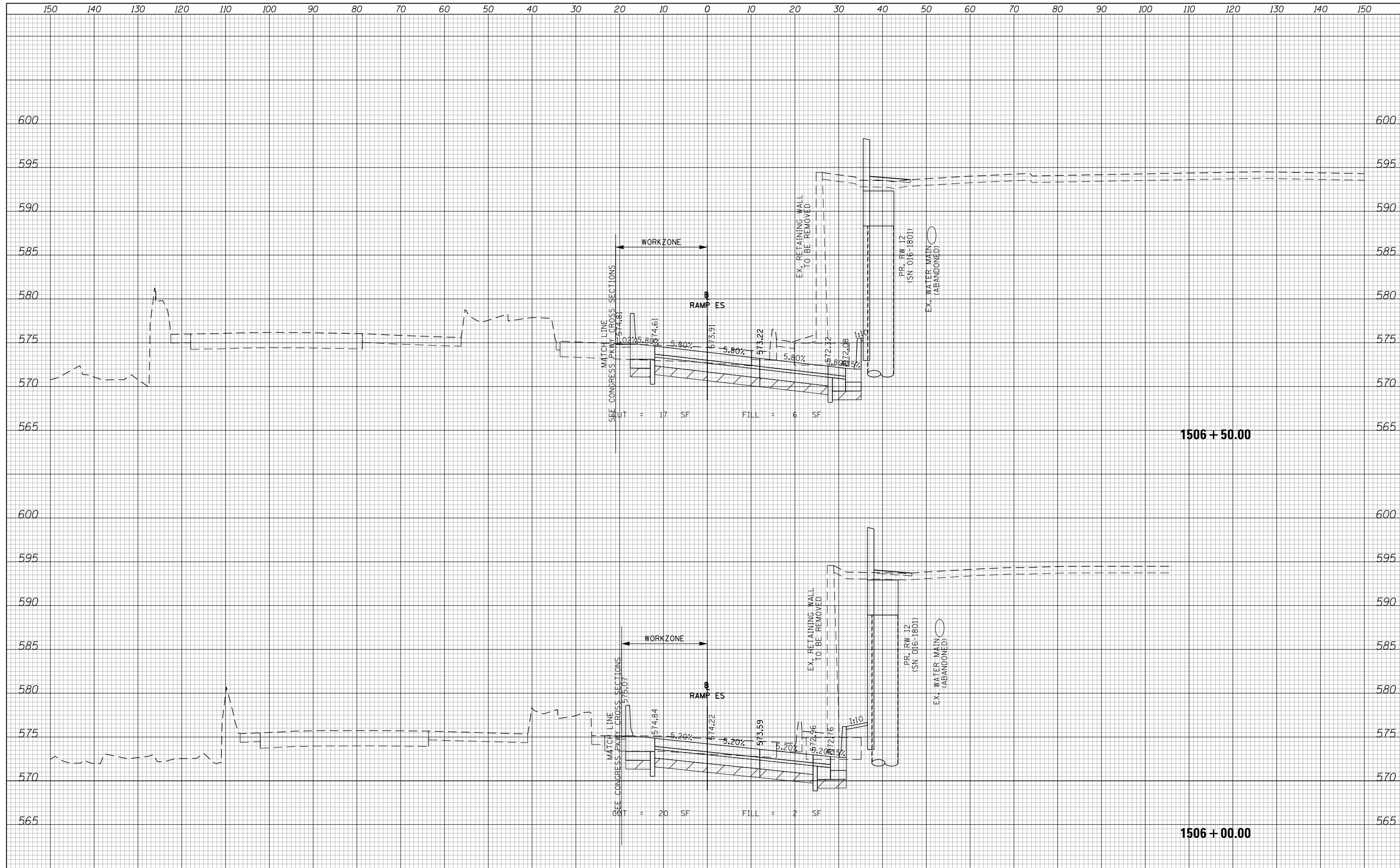
SCALE: 10:H 5:V    SHEET 2 OF 2 SHEETS    STA. 1507+00.00 TO STA. 1507+50.00

F.A.I. RTE.	SECTION	COUNTY	TOTAL SHEETS	SHEET NO.
90/94/290	2014-017B	COOK	814	800
				CONTRACT NO. 60X76

ILLINOIS FED. AID PROJECT

DATE	
BY	
SURVEYED	
PLOTTED	
TEMPLATE	
NOTE BOOK	
AREAS CHECKED	
NO.	

DATE	
BY	
SURVEYED	
PLOTTED	
TEMPLATE	
NOTE BOOK	
AREAS CHECKED	
NO.	



D160X76-sht-XS-RAMPES-STAGE3.dgn	DESIGNED - MKW	REVISED -
USER NAME = vljanachione	DRAWN - BSH	REVISED -
PLOT SCALE = 20.0000' / in.	CHECKED - JMG	REVISED -
PLOT DATE = 5/9/2017	DATE - 5/10/17	REVISED -

**STATE OF ILLINOIS  
DEPARTMENT OF TRANSPORTATION**

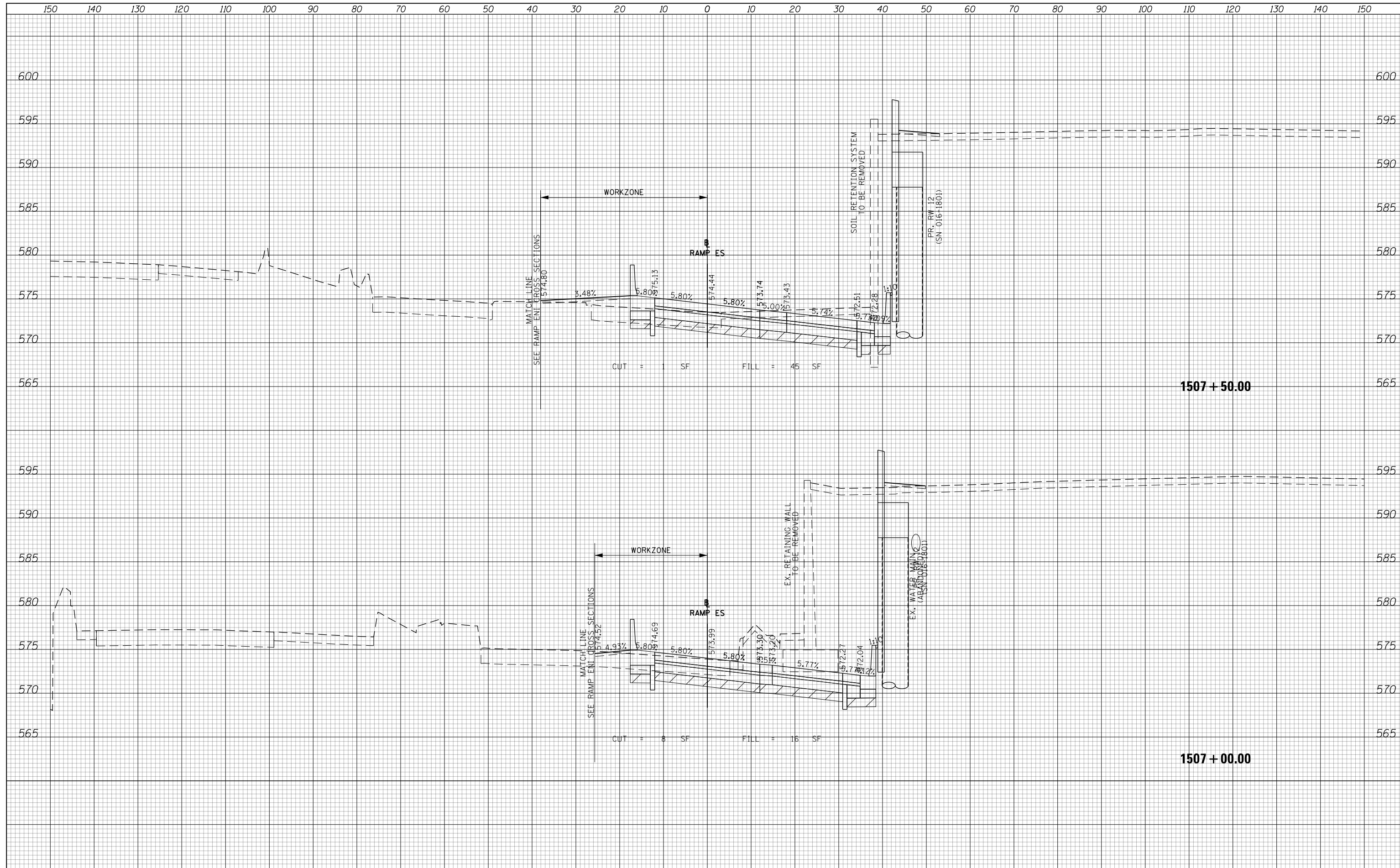
**CROSS SECTIONS  
RAMP ES STAGE 3**

SCALE: 10:H 5:V    SHEET 1    OF 2    SHEETS    STA. 1506+00.00    TO STA. 1506+50.00

F.A.I. RTE.	SECTION	COUNTY	TOTAL SHEETS	SHEET NO.
90/94/290	2014-017B	COOK	814	801
				CONTRACT NO. 60X76
ILLINOIS FED. AID PROJECT				

DATE	
BY	
SURVEYED	
PLOTTED	
TEMPLATE	
AREAS	
CHECKED	
NO.	

DATE	
BY	
SURVEYED	
PLOTTED	
TEMPLATE	
AREAS	
CHECKED	
NO.	



D160X76-shr-XS-RAMPES-STAGE3.dgn	DESIGNED - MKW	REVISED -
USER NAME = vljanachione	DRAWN - BSH	REVISED -
PLOT SCALE = 20.0000' / in.	CHECKED - JMG	REVISED -
PLOT DATE = 5/9/2017	DATE - 5/10/17	REVISED -

**STATE OF ILLINOIS  
DEPARTMENT OF TRANSPORTATION**

**CROSS SECTIONS  
RAMP ES STAGE 3**

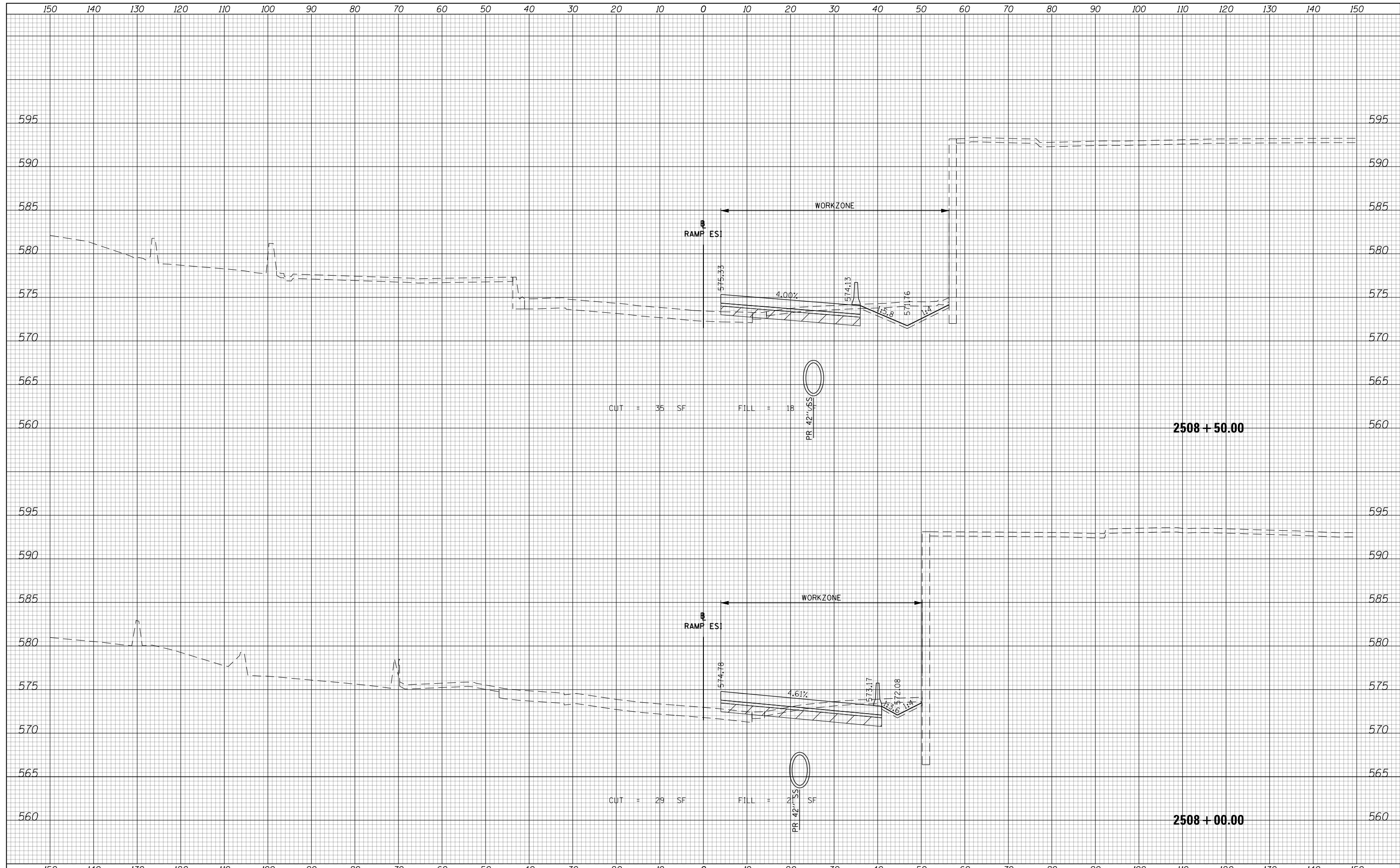
SCALE: 10:H 5:V SHEET 2 OF 2 SHEETS STA. 1507+00.00 TO STA. 1507+50.00

F.A.I. RTE.	SECTION	COUNTY	TOTAL SHEETS	SHEET NO.
90/94/290	2014-017B	COOK	814	802
				CONTRACT NO. 60X76

ILLINOIS FED. AID PROJECT

DATE	
BY	
SURVEYED	
PLOTTED	
TEMPLATE	
AREAS	
CHECKED	
FINAL SURVEY	
NOTE BOOK	
NO.	

DATE	
BY	
SURVEYED	
PLOTTED	
TEMPLATE	
AREAS	
CHECKED	
ORIGINAL SURVEY	
NOTE BOOK	
NO.	



CUT = 35 SF

FILL = 18 SF

PR 42"  $\sqrt{SS}$

CUT = 29 SF

FILL = 23 SF

PR 42"  $\sqrt{SS}$

2508 + 50.00

2508 + 00.00



D160X76-sh-t-XS-RAMPESI-STAGE1A.dgn	DESIGNED - MKW	REVISED -
USER NAME = vljanachione	DRAWN - BSH	REVISED -
PLOT SCALE = 20.0000' / in.	CHECKED - JMG	REVISED -
PLOT DATE = 5/9/2017	DATE - 5/10/17	REVISED -

STATE OF ILLINOIS  
DEPARTMENT OF TRANSPORTATION

CROSS SECTIONS  
RAMP ESI STAGE 1A

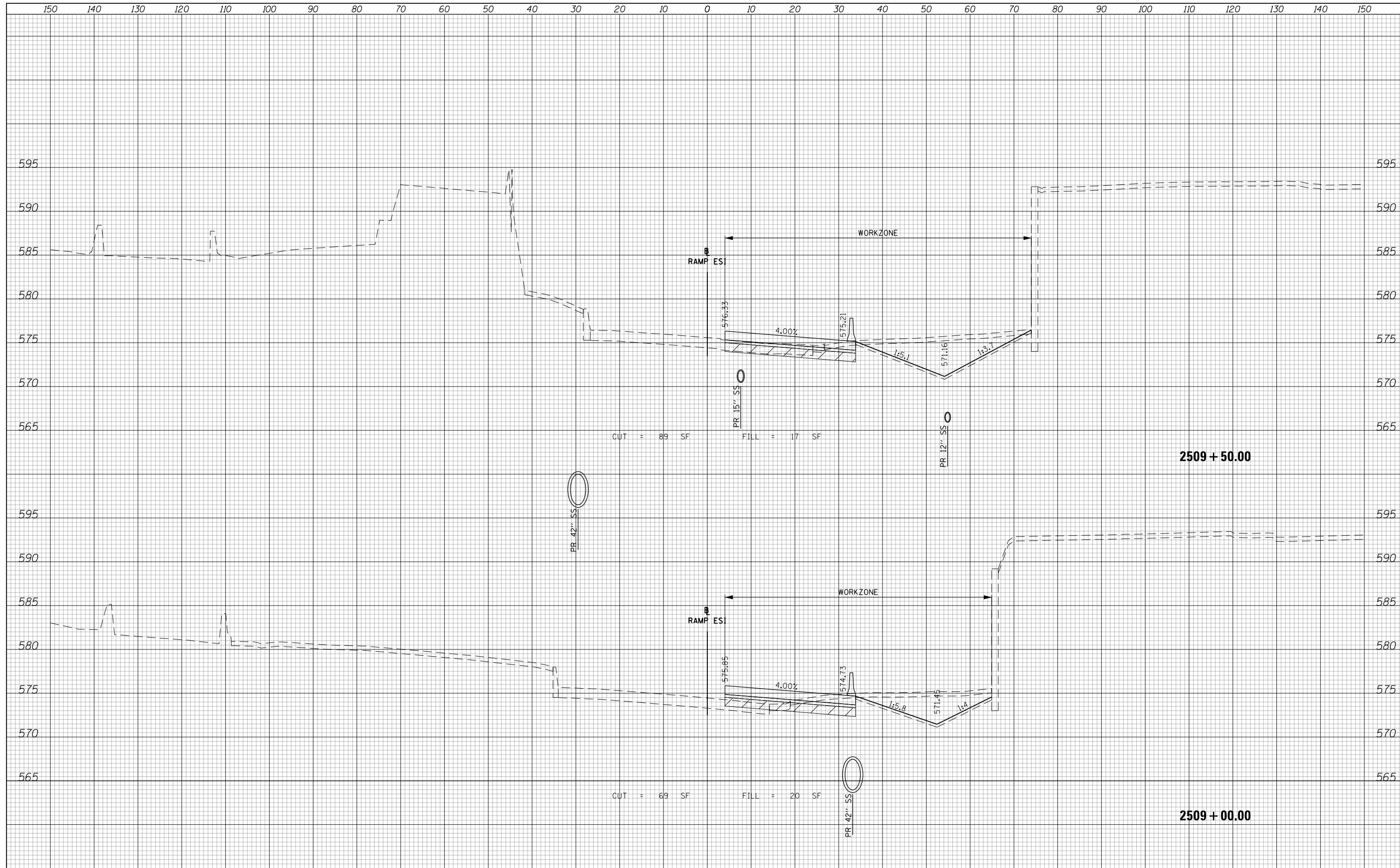
SCALE: 10:H 5:V SHEET 1 OF 6 SHEETS STA. 2508+00.00 TO STA. 2508+50.00

F.A.I. RTE.	SECTION	COUNTY	TOTAL SHEETS	SHEET NO.
90/94/290	2014-017B	COOK	814	803
CONTRACT NO. 60X76				

ILLINOIS FED. AID PROJECT

DATE	
BY	
SURVEYED	
PLOTTED	
TEMPLATE	
AREAS	
CHECKED	
FINAL SURVEY	
NOTE BOOK	
NO.	

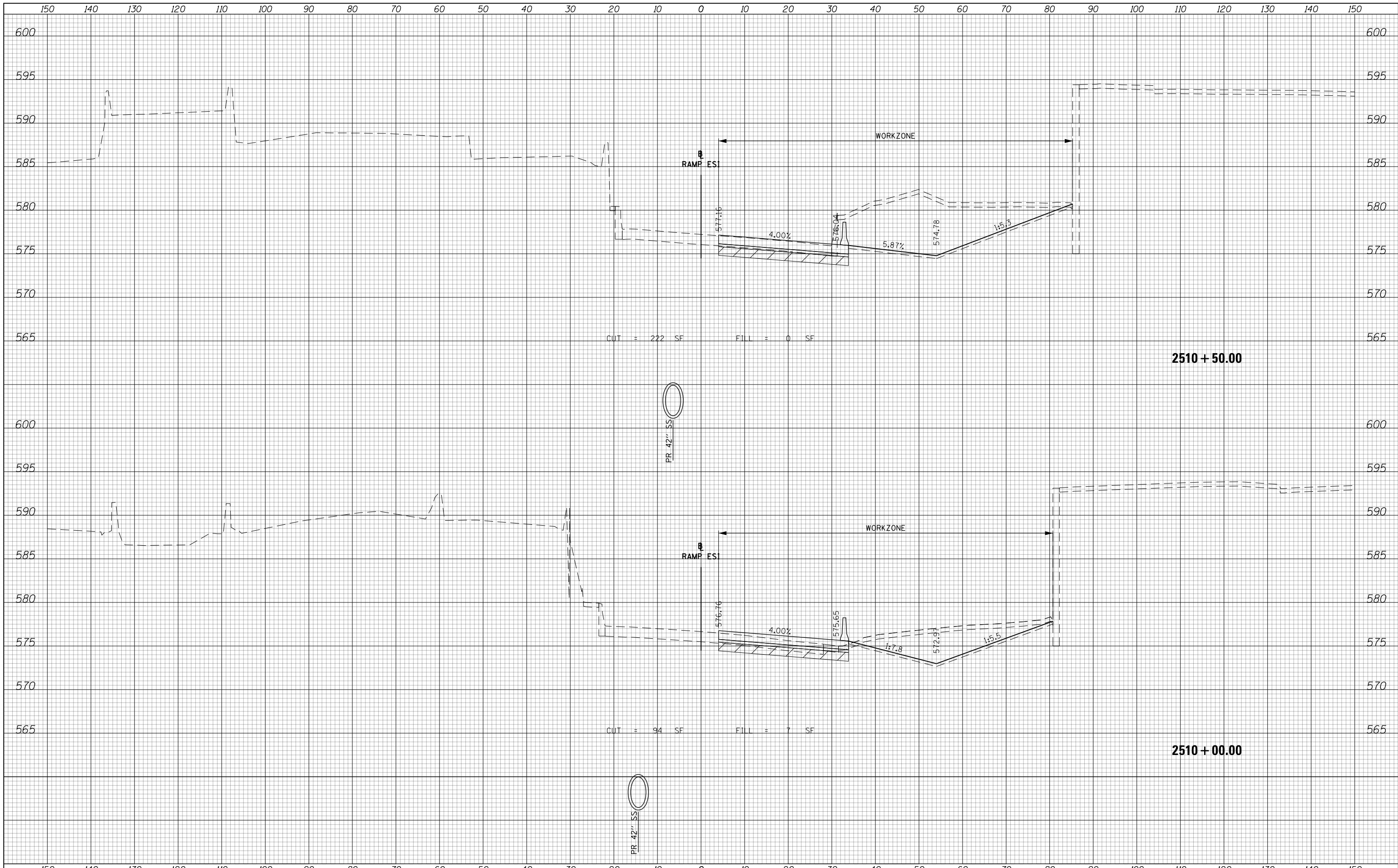
DATE	
BY	
SURVEYED	
PLOTTED	
TEMPLATE	
AREAS	
CHECKED	
ORIGINAL SURVEY	
NOTE BOOK	
NO.	





DATE	
BY	
SURVEYED	
PLOTTED	
TEMPLATE	
AREAS	
CHECKED	
FINAL SURVEY	
NOTE BOOK	
NO.	

DATE	
BY	
SURVEYED	
PLOTTED	
TEMPLATE	
AREAS	
CHECKED	
ORIGINAL SURVEY	
NOTE BOOK	
NO.	



D:\60X76-sht-XS-RAMPESI-STAGE1A.dgn	DESIGNED - MKW	REVISED -
USER NAME = v1janachione	DRAWN - BSH	REVISED -
PLOT SCALE = 20.0000' / in.	CHECKED - JMG	REVISED -
PLOT DATE = 5/9/2017	DATE - 5/10/17	REVISED -

**STATE OF ILLINOIS  
DEPARTMENT OF TRANSPORTATION**

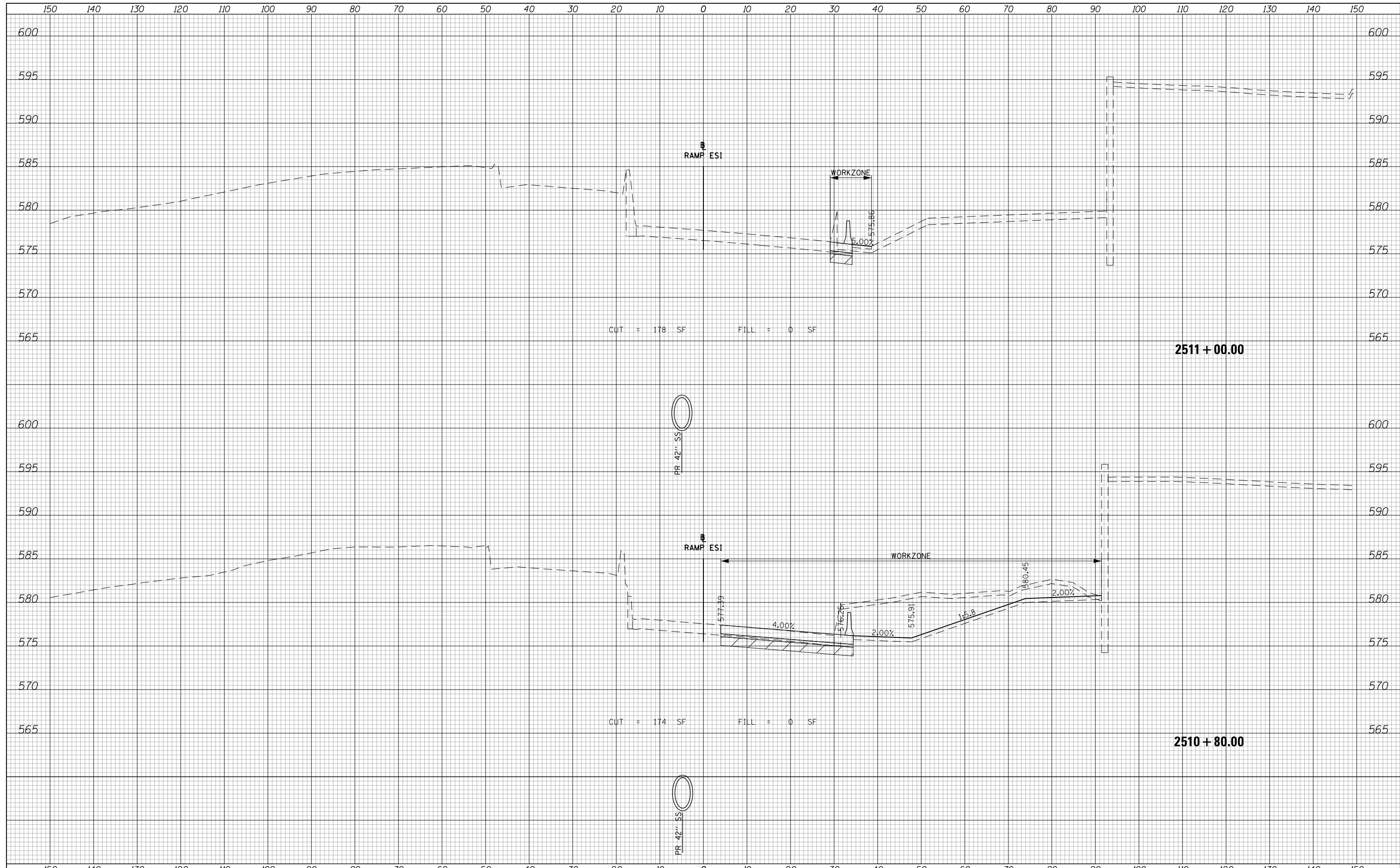
**CROSS SECTIONS  
RAMP ESI STAGE 1A**

SCALE: 10:H 5:V    SHEET 3    OF 6    SHEETS    STA. 2510+00.00    TO STA. 2510+50.00

F.A.I. RTE.	SECTION	COUNTY	TOTAL SHEETS	SHEET NO.
90/94/290	2014-017B	COOK	814	805
				CONTRACT NO. 60X76
ILLINOIS FED. AID PROJECT				

DATE	
BY	
SURVEYED	
PLOTTED	
TEMPLATE	
AREAS	
CHECKED	
FINAL SURVEY	
NOTE BOOK	
NO.	

DATE	
BY	
SURVEYED	
PLOTTED	
TEMPLATE	
AREAS	
CHECKED	
ORIGINAL SURVEY	
NOTE BOOK	
NO.	



D:\160x76-sht-XS-RAMPESI-STAGE1A.dgn	DESIGNED - MKW	REVISED -
USER NAME = v1janachione	DRAWN - BSH	REVISED -
PLOT SCALE = 20.0000' / in.	CHECKED - JMG	REVISED -
PLOT DATE = 5/9/2017	DATE - 5/10/17	REVISED -

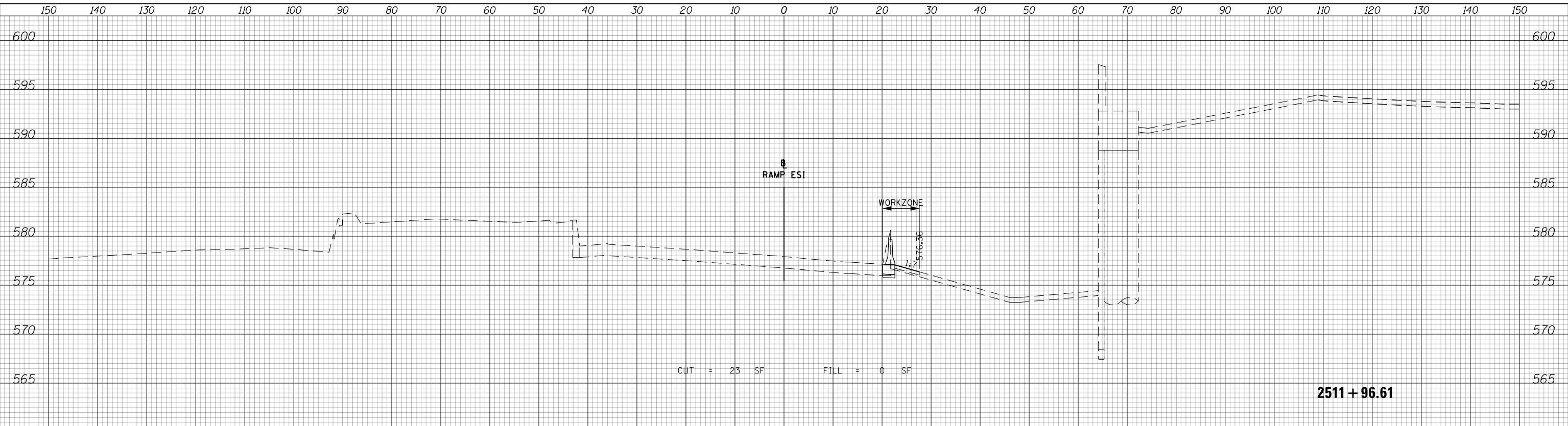
**STATE OF ILLINOIS  
DEPARTMENT OF TRANSPORTATION**

**CROSS SECTIONS  
RAMP ESI STAGE 1A**

SCALE: 10:H 5:V    SHEET 4 OF 6 SHEETS    STA. 2510+80.00 TO STA. 2511+00.00

F.A.I. RTE.	SECTION	COUNTY	TOTAL SHEETS	SHEET NO.
90/94/290	2014-017B	COOK	814	806
				CONTRACT NO. 60X76
ILLINOIS FED. AID PROJECT				

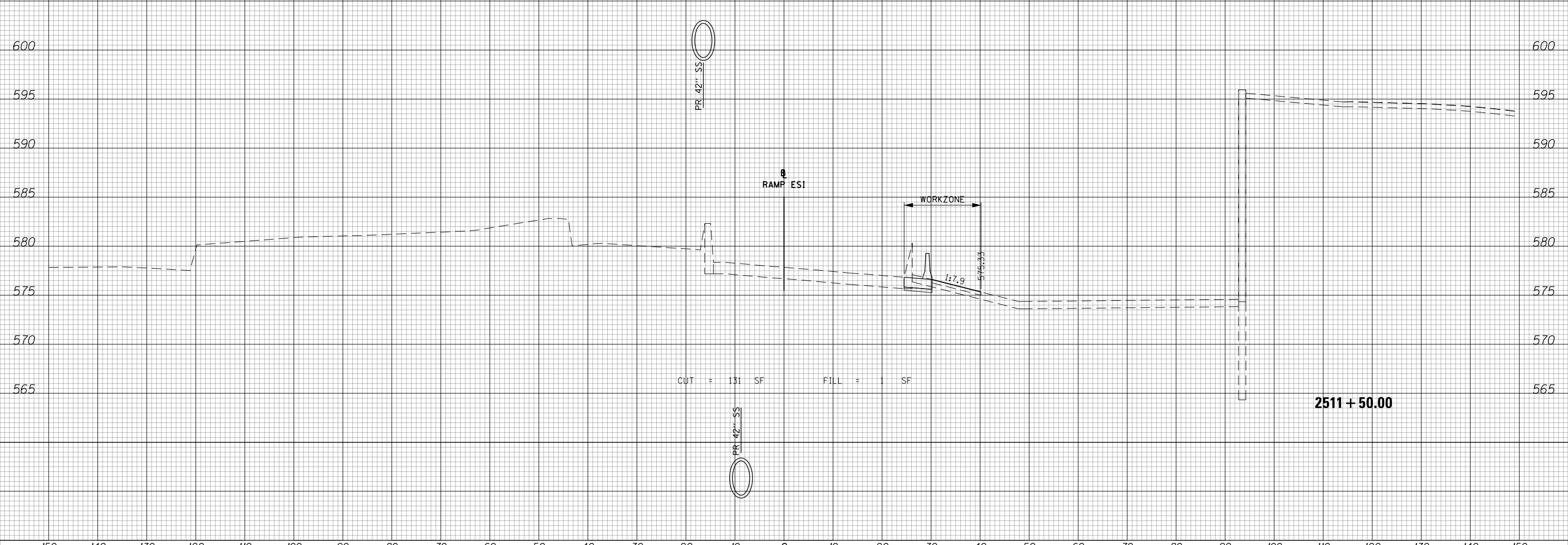
DATE	
BY	
SURVEYED	
PLOTTED	
TEMPLATE	
AREAS	
CHECKED	
FINAL SURVEY	
NOTE BOOK	
NO.	



CUT = 23 SF      FILL = 0 SF

2511 + 96.61

DATE	
BY	
SURVEYED	
PLOTTED	
TEMPLATE	
AREAS	
CHECKED	
ORIGINAL SURVEY	
NOTE BOOK	
NO.	



CUT = 131 SF      FILL = 1 SF

2511 + 50.00



D:\60X76-sht-XS-RAMPESI-STAGE1A.dgn	DESIGNED - MKW	REVISED -
USER NAME = vljanachione	DRAWN - BSH	REVISED -
PLOT SCALE = 20.0000' / in.	CHECKED - JMG	REVISED -
PLOT DATE = 5/9/2017	DATE - 5/10/17	REVISED -

STATE OF ILLINOIS  
DEPARTMENT OF TRANSPORTATION

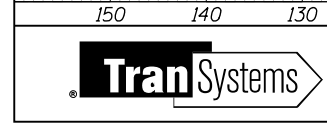
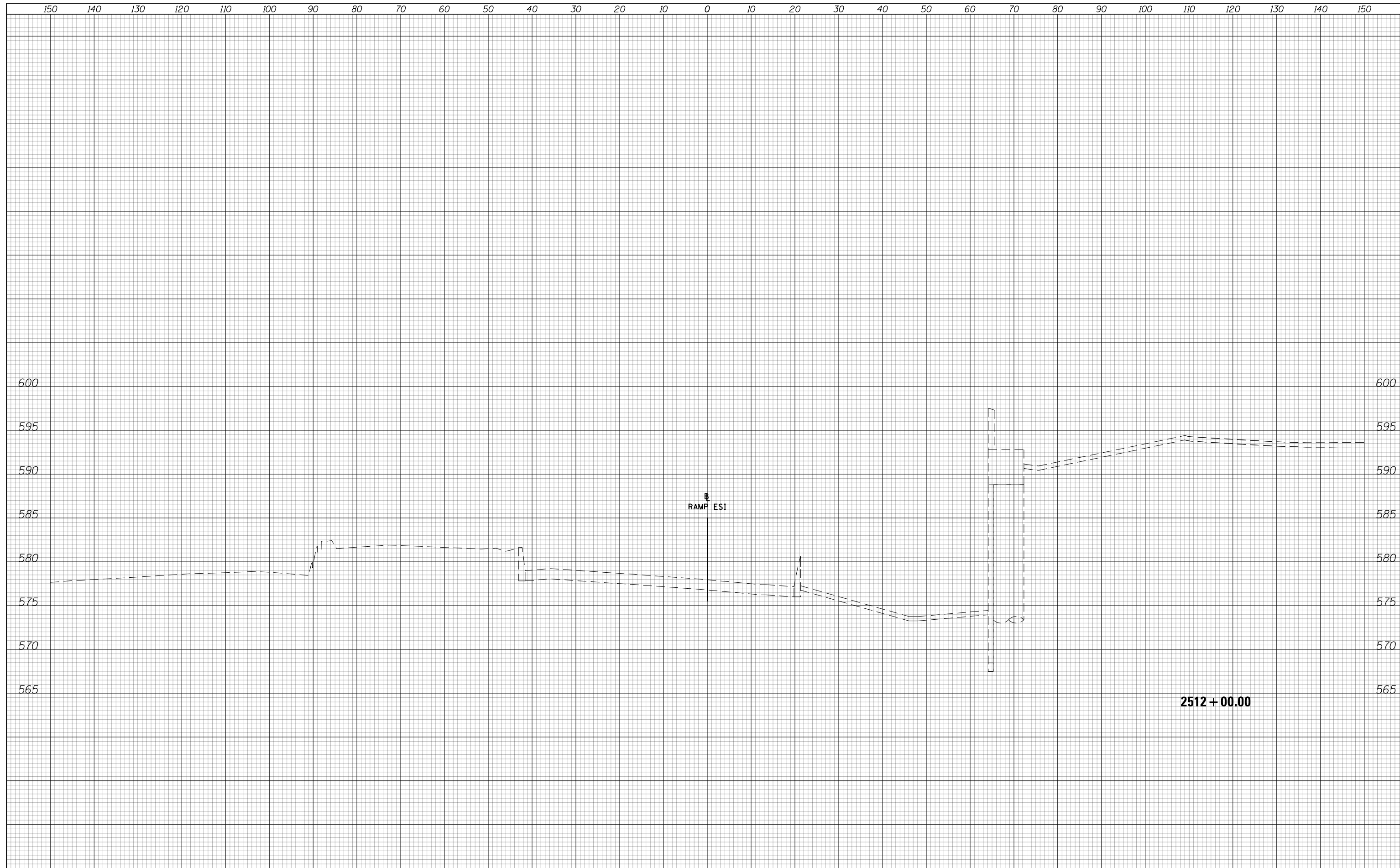
CROSS SECTIONS  
RAMP ESI STAGE 1A

SCALE: 10:H 5:V      SHEET 5 OF 6 SHEETS      STA. 2511+50.00 TO STA. 2511+96.61

F.A.I. RTE.	SECTION	COUNTY	TOTAL SHEETS	SHEET NO.
90/94/290	2014-017B	COOK	814	807
CONTRACT NO. 60X76			ILLINOIS FED. AID PROJECT	

DATE	
BY	
SURVEYED	
PLOTTED	
TEMPLATE	
AREAS	
CHECKED	
FINAL SURVEY NOTE BOOK NO.	

DATE	
BY	
SURVEYED	
PLOTTED	
TEMPLATE	
AREAS	
CHECKED	
ORIGINAL SURVEY NOTE BOOK NO.	



D:\60X76-sht-XS-RAMPESI-STAGE1A.dgn	DESIGNED - MKW	REVISED -
USER NAME = vljanachione	DRAWN - BSH	REVISED -
PLOT SCALE = 20.0000' / in.	CHECKED - JMG	REVISED -
PLOT DATE = 5/9/2017	DATE - 5/10/17	REVISED -

**STATE OF ILLINOIS  
DEPARTMENT OF TRANSPORTATION**

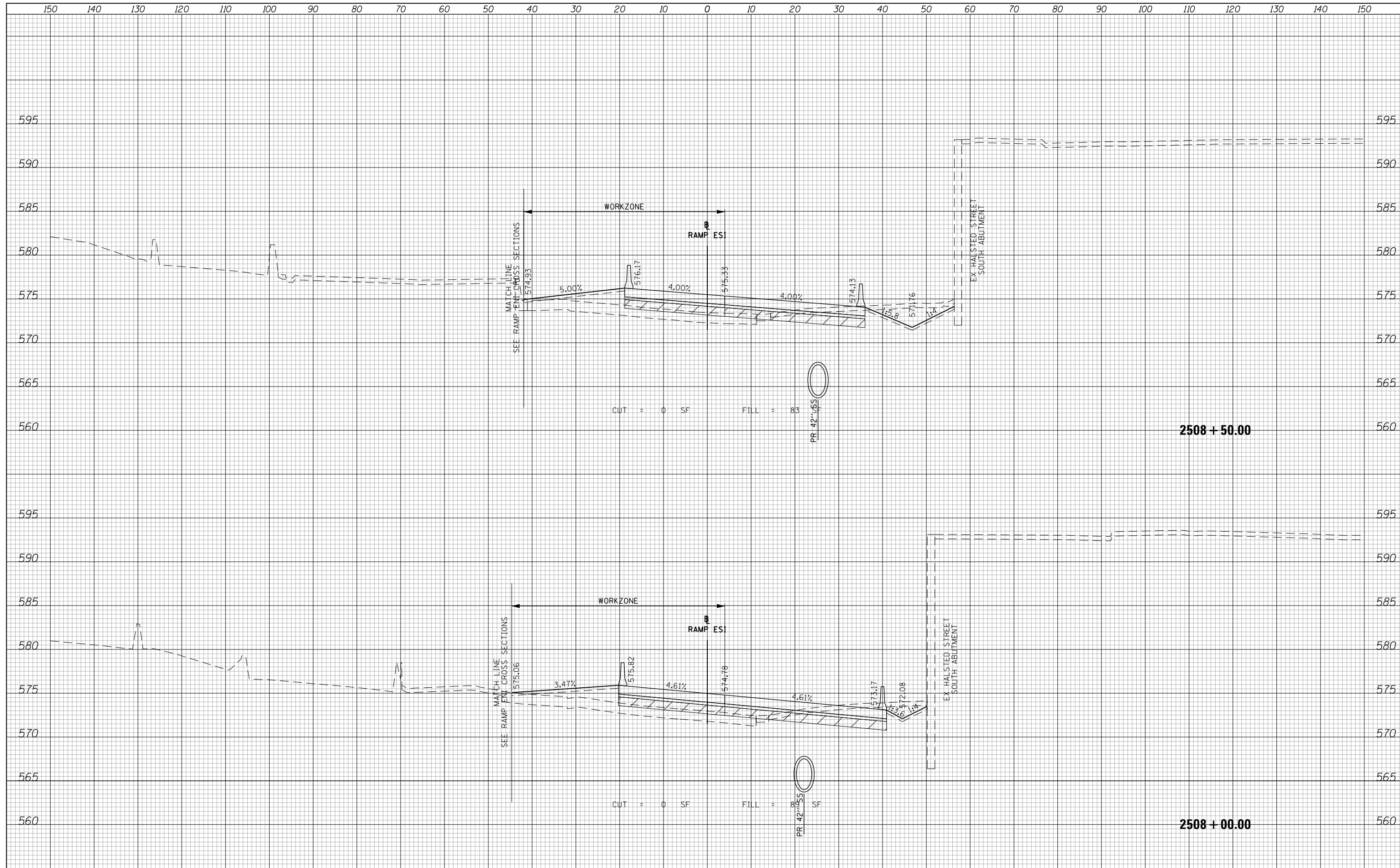
**CROSS SECTIONS  
RAMP ESI STAGE 1A**

SCALE: 10:H 5:V    SHEET 6 OF 6 SHEETS    STA. 2512+00.00 TO STA. 2512+00.00

F.A.I. RTE.	SECTION	COUNTY	TOTAL SHEETS	SHEET NO.
90/94/290	2014-017B	COOK	814	808
CONTRACT NO. 60X76			ILLINOIS FED. AID PROJECT	

DATE	
BY	
FINAL SURVEY	SURVEYED
NOTE BOOK	PLOTTED
NO.	TEMPLATE
	AREAS CHECKED

DATE	
BY	
ORIGINAL SURVEY	SURVEYED
NOTE BOOK	PLOTTED
NO.	TEMPLATE
	AREAS CHECKED



D160X76-sht-XS-RAMPESI-STAGE3.dgn  
 USER NAME = vljanachione  
 PLOT SCALE = 20.0000' / in.  
 PLOT DATE = 5/9/2017

DESIGNED - MKW  
 DRAWN - BSH  
 CHECKED - JMG  
 DATE - 5/10/17

REVISED -  
 REVISED -  
 REVISED -  
 REVISED -

**STATE OF ILLINOIS  
 DEPARTMENT OF TRANSPORTATION**

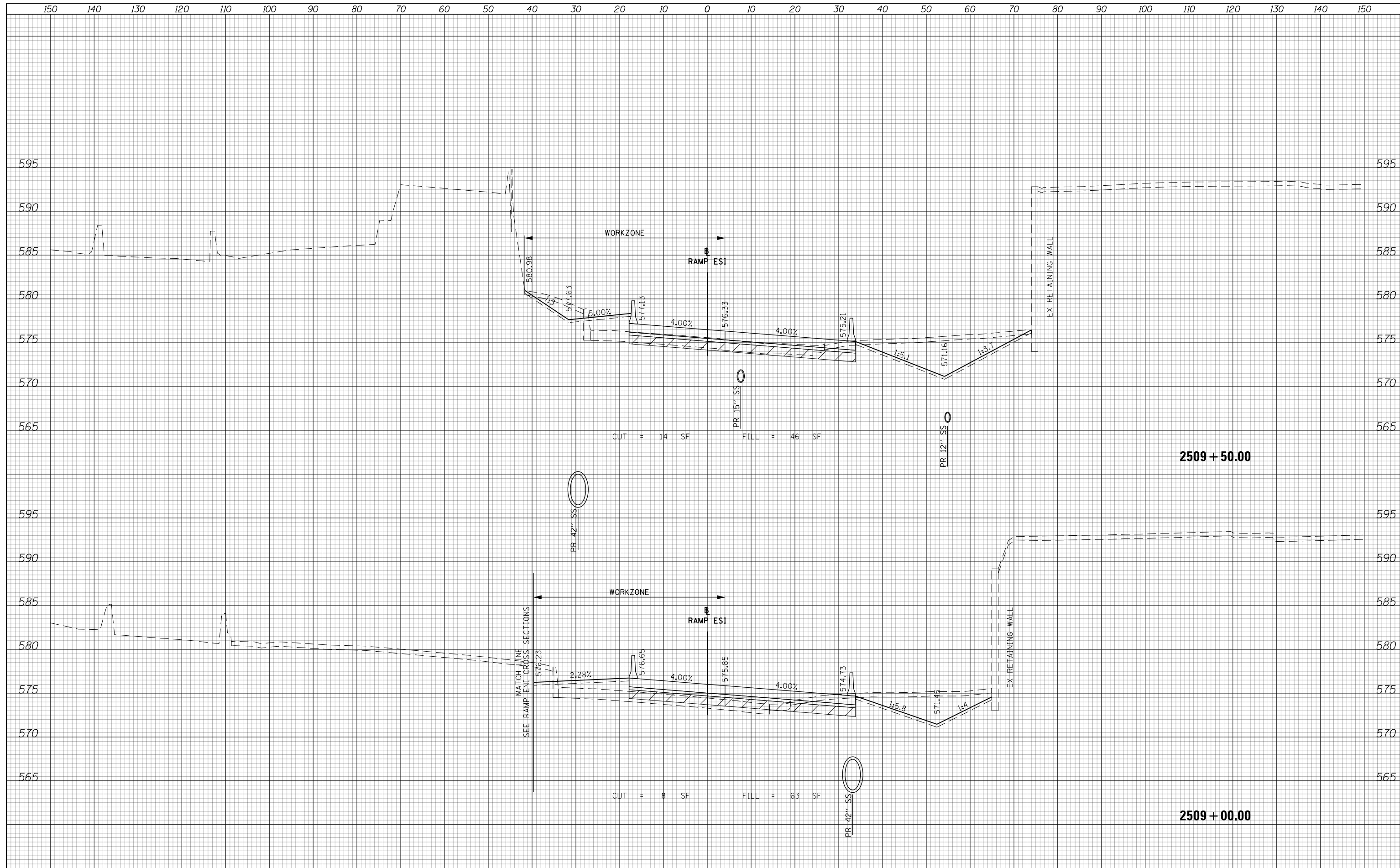
**CROSS SECTIONS  
 RAMP ESI STAGE 2**

SCALE: 10:H 5:V SHEET 1 OF 6 SHEETS STA. 2508+00.00 TO STA. 2508+50.00

F.A.I. RTE.	SECTION	COUNTY	TOTAL SHEETS	SHEET NO.
90/94/290	2014-017B	COOK	814	809
CONTRACT NO. 60X76			ILLINOIS FED. AID PROJECT	

DATE	
BY	
SURVEYED	
PLOTTED	
TEMPLATE	
AREAS	
CHECKED	
FINAL SURVEY	
NOTE BOOK	
NO.	

DATE	
BY	
SURVEYED	
PLOTTED	
TEMPLATE	
AREAS	
CHECKED	
ORIGINAL SURVEY	
NOTE BOOK	
NO.	



D160X76-sht-XS-RAMPESI-STAGE3.dgn	DESIGNED - MKW	REVISED -
USER NAME = vljanachione	DRAWN - BSH	REVISED -
PLOT SCALE = 20.0000' / in.	CHECKED - JMG	REVISED -
PLOT DATE = 5/9/2017	DATE - 5/10/17	REVISED -

**STATE OF ILLINOIS  
DEPARTMENT OF TRANSPORTATION**

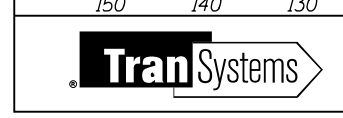
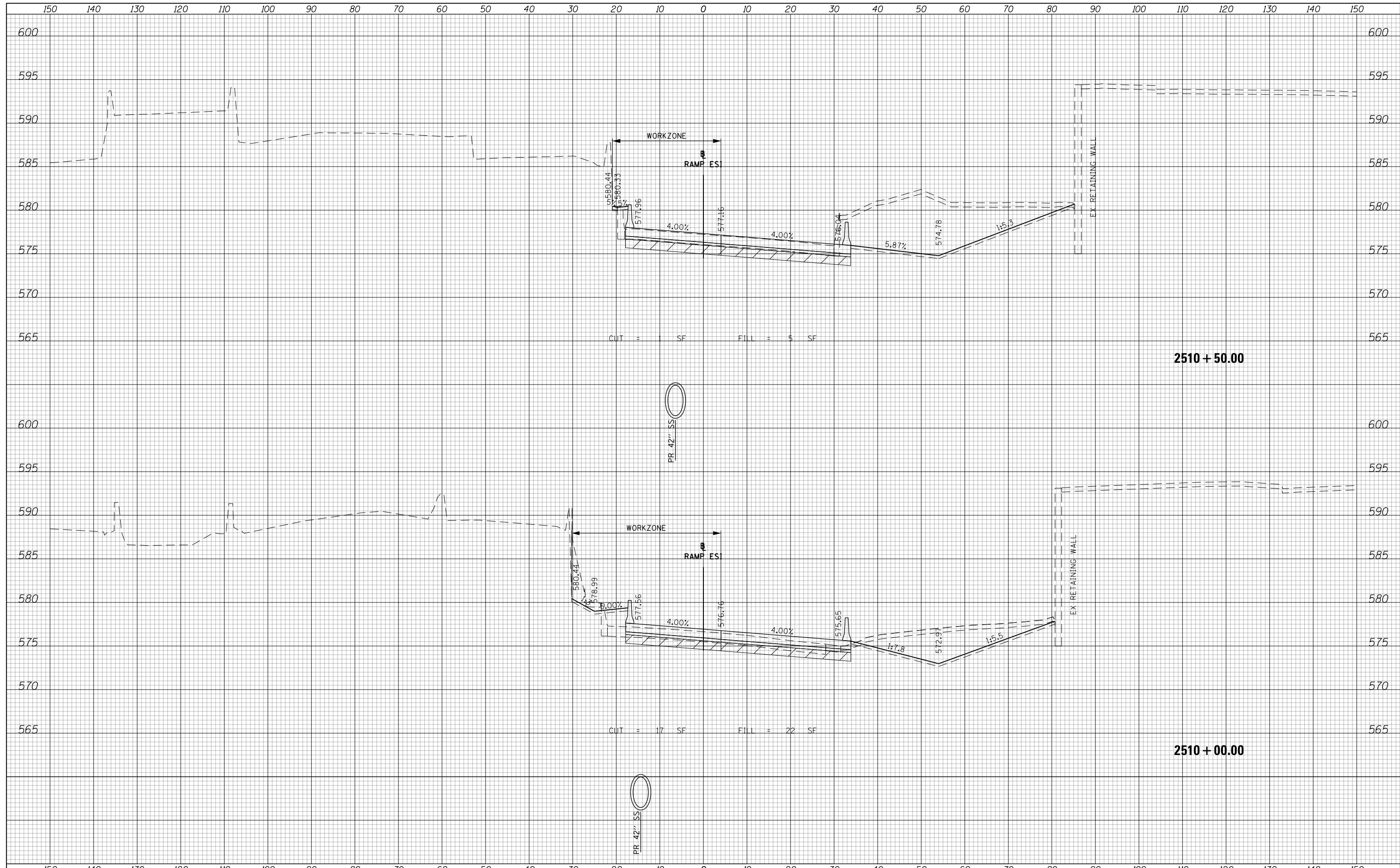
**CROSS SECTIONS  
RAMP ESI STAGE 2**

SCALE: 10:H 5:V    SHEET 2    OF 6    SHEETS    STA. 2509+00.00    TO STA. 2509+50.00

F.A.I. RTE.	SECTION	COUNTY	TOTAL SHEETS	SHEET NO.
90/94/290	2014-017B	COOK	814	810
				CONTRACT NO. 60X76
ILLINOIS FED. AID PROJECT				

DATE	
BY	
SURVEYED	
PLOTTED	
TEMPLATE	
AREAS	
CHECKED	
FINAL SURVEY	
NOTE BOOK	
NO.	

DATE	
BY	
SURVEYED	
PLOTTED	
TEMPLATE	
AREAS	
CHECKED	
ORIGINAL SURVEY	
NOTE BOOK	
NO.	



D:\60X76-sht-XS-RAMPESI-STAGE3.dgn	DESIGNED - MKW	REVISED -
USER NAME = v1janachione	DRAWN - BSH	REVISED -
PLOT SCALE = 20.0000' / in.	CHECKED - JMG	REVISED -
PLOT DATE = 5/9/2017	DATE - 5/10/17	REVISED -

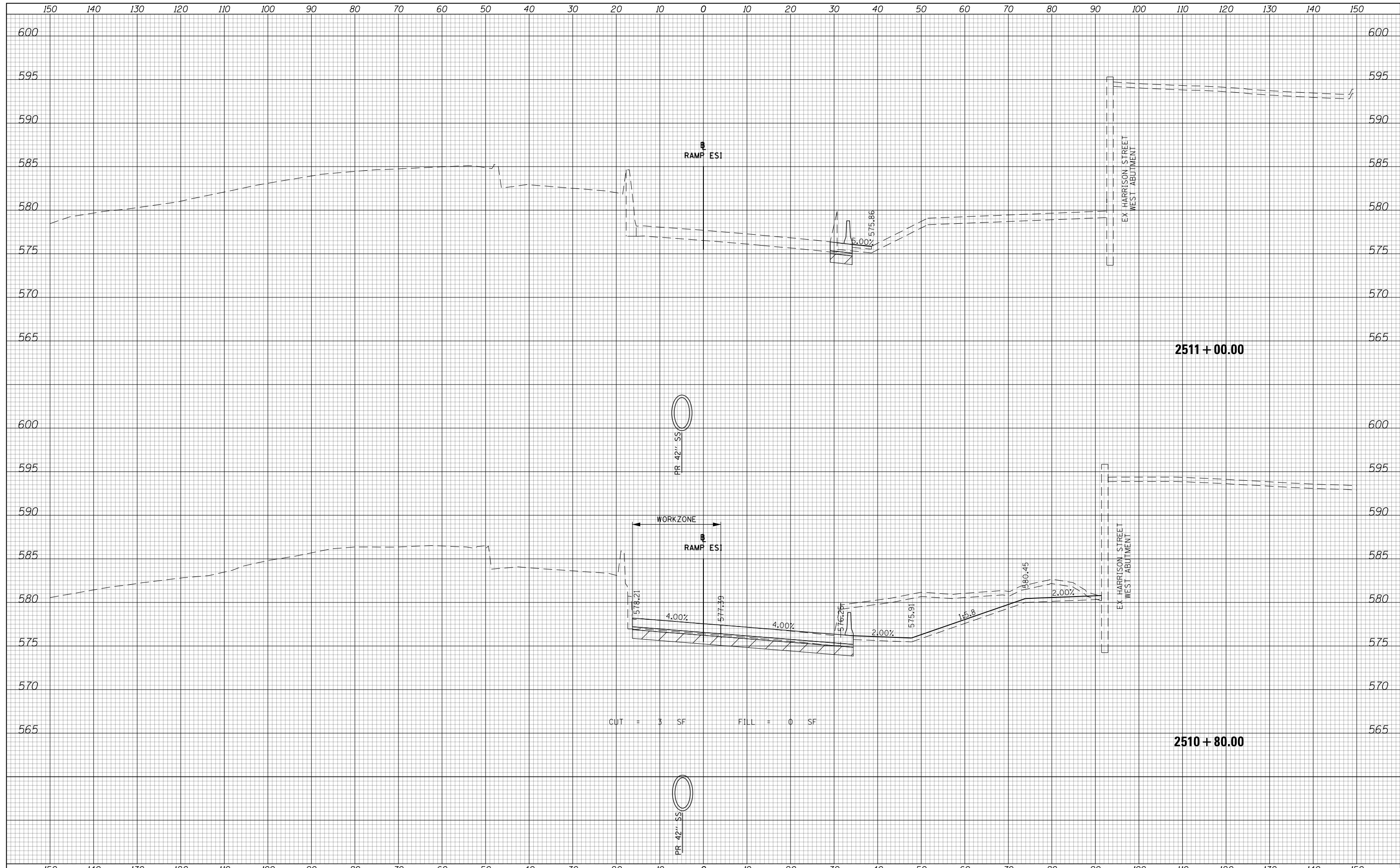
**STATE OF ILLINOIS  
DEPARTMENT OF TRANSPORTATION**

<b>CROSS SECTIONS RAMP ESI STAGE 2</b>			
SCALE: 10'H 5'V	SHEET 3	OF 6 SHEETS	STA. 2510+00.00 TO STA. 2510+50.00

F.A.I. RTE.	SECTION	COUNTY	TOTAL SHEETS	SHEET NO.
90/94/290	2014-017B	COOK	814	811
CONTRACT NO. 60X76				
ILLINOIS FED. AID PROJECT				

DATE	
BY	
SURVEYED	
PLOTTED	
TEMPLATE	
AREAS	
CHECKED	
FINAL SURVEY	
NOTE BOOK	
NO.	

DATE	
BY	
SURVEYED	
PLOTTED	
TEMPLATE	
AREAS	
CHECKED	
ORIGINAL SURVEY	
NOTE BOOK	
NO.	



CUT = 3 SF      FILL = 0 SF

**STATE OF ILLINOIS  
DEPARTMENT OF TRANSPORTATION**

**CROSS SECTIONS  
RAMP ESI STAGE 2**

SCALE: 10:H 5:V      SHEET 4 OF 6 SHEETS      STA. 2510+80.00 TO STA. 2511+00.00

F.A.I. RTE.	SECTION	COUNTY	TOTAL SHEETS	SHEET NO.
90/94/290	2014-017B	COOK	814	812
CONTRACT NO. 60X76				

ILLINOIS FED. AID PROJECT

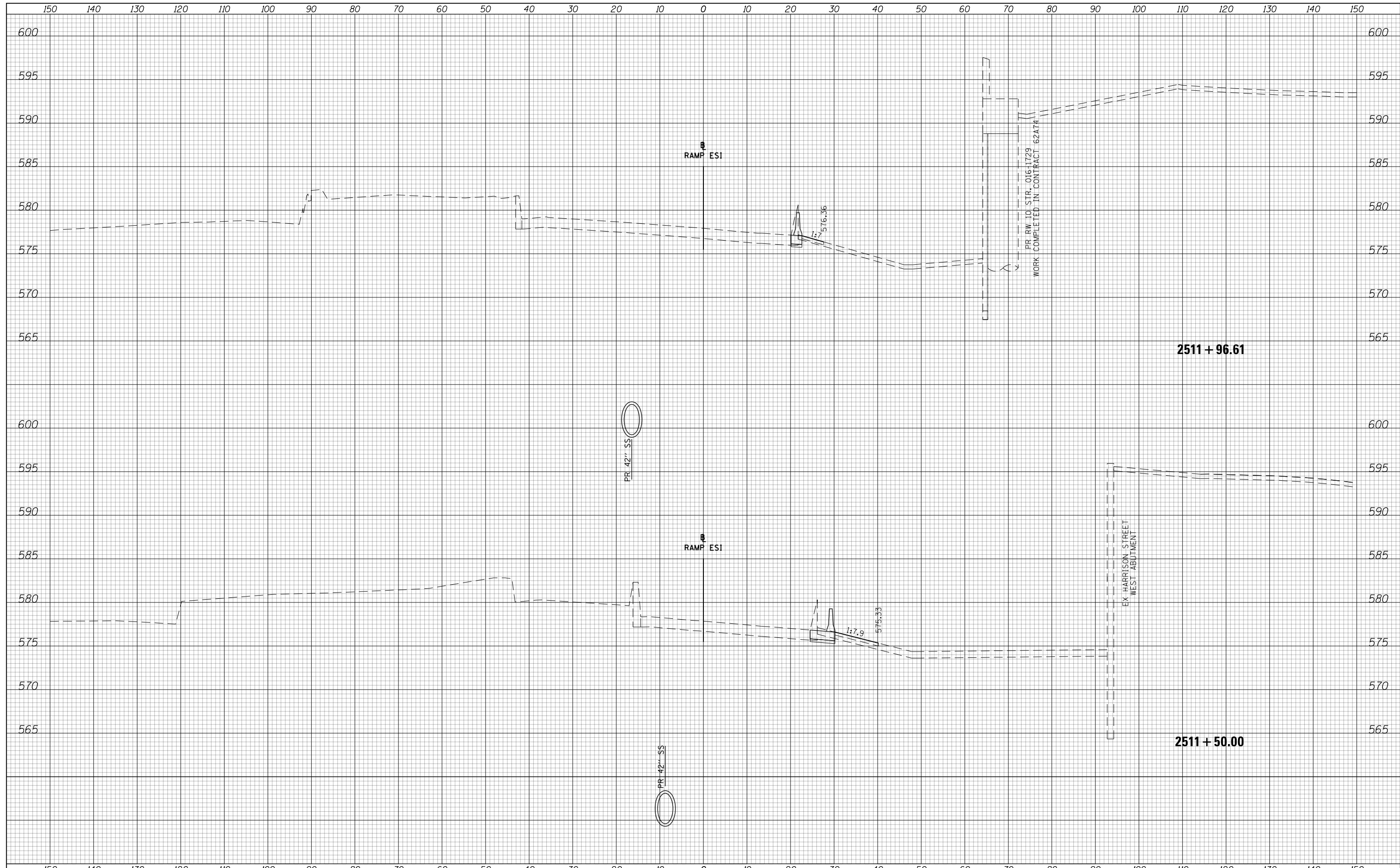


D:\60X76-sht-XS-RAMPESI-STAGE3.dgn	DESIGNED - MKW	REVISED -
USER NAME = v1janachione	DRAWN - BSH	REVISED -
PLOT SCALE = 20.0000' / in.	CHECKED - JMG	REVISED -
PLOT DATE = 5/9/2017	DATE - 5/10/17	REVISED -



DATE	
BY	
SURVEYED	
PLOTTED	
TEMPLATE	
AREAS	
CHECKED	
FINAL SURVEY	
NOTE BOOK	
NO.	

DATE	
BY	
SURVEYED	
PLOTTED	
TEMPLATE	
AREAS	
CHECKED	
ORIGINAL SURVEY	
NOTE BOOK	
NO.	



D:\60X76-sht-XS-RAMPESI-STAGE3.dgn	DESIGNED - MKW	REVISED -
USER NAME = vljanachione	DRAWN - BSH	REVISED -
PLOT SCALE = 20.0000' / in.	CHECKED - JMG	REVISED -
PLOT DATE = 5/9/2017	DATE - 5/10/17	REVISED -

**STATE OF ILLINOIS  
DEPARTMENT OF TRANSPORTATION**

**CROSS SECTIONS  
RAMP ESI STAGE 2**

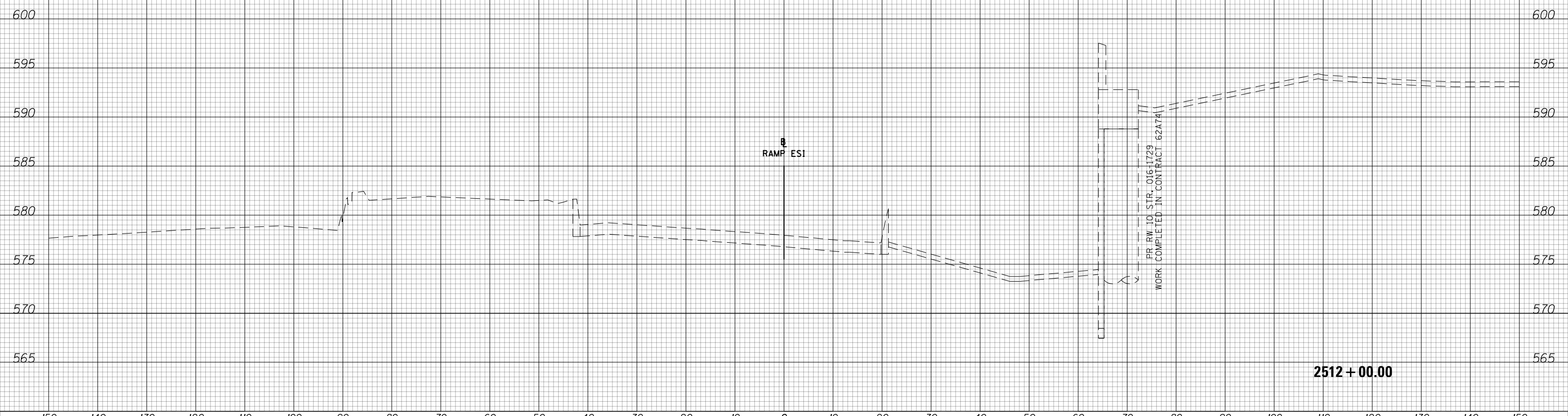
SCALE: 10:H 5:V    SHEET 5    OF 6    SHEETS    STA. 2511+50.00    TO STA. 2511+96.61

F.A.I. RTE.	SECTION	COUNTY	TOTAL SHEETS	SHEET NO.
90/94/290	2014-017B	COOK	814	813
CONTRACT NO. 60X76			ILLINOIS FED. AID PROJECT	

150 140 130 120 110 100 90 80 70 60 50 40 30 20 10 0 10 20 30 40 50 60 70 80 90 100 110 120 130 140 150

FINAL SURVEY NO.	SURVEYED PLOTTED AREAS CHECKED	BY	DATE

ORIGINAL SURVEY NO.	SURVEYED PLOTTED AREAS CHECKED	BY	DATE



D:\60X76-sht-XS-RAMPESI-STAGE3.dgn	DESIGNED - MKW	REVISED -
USER NAME = v1janachione	DRAWN - BSH	REVISED -
PLOT SCALE = 20.0000' / in.	CHECKED - JMG	REVISED -
PLOT DATE = 5/9/2017	DATE - 5/10/17	REVISED -

**STATE OF ILLINOIS  
DEPARTMENT OF TRANSPORTATION**

**CROSS SECTIONS  
RAMP ESI STAGE 2**

SCALE: 10:H 5:V    SHEET 6 OF 6 SHEETS    STA. 2512+00.00 TO STA. 2512+00.00

F.A.I. RTE.	SECTION	COUNTY	TOTAL SHEETS	SHEET NO.
90/94/290	2014-017B	COOK	814	814
CONTRACT NO. 60X76			ILLINOIS FED. AID PROJECT	