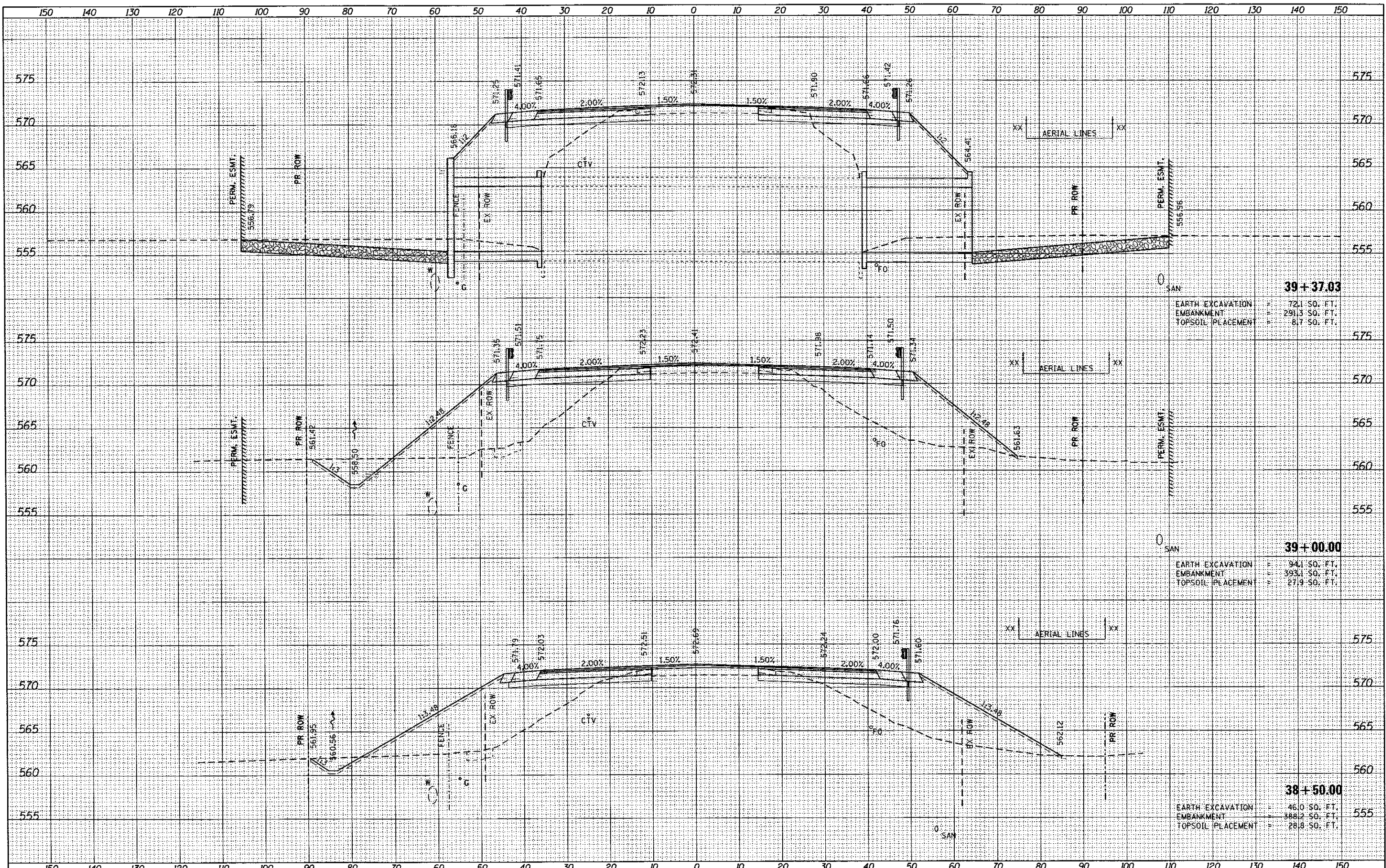


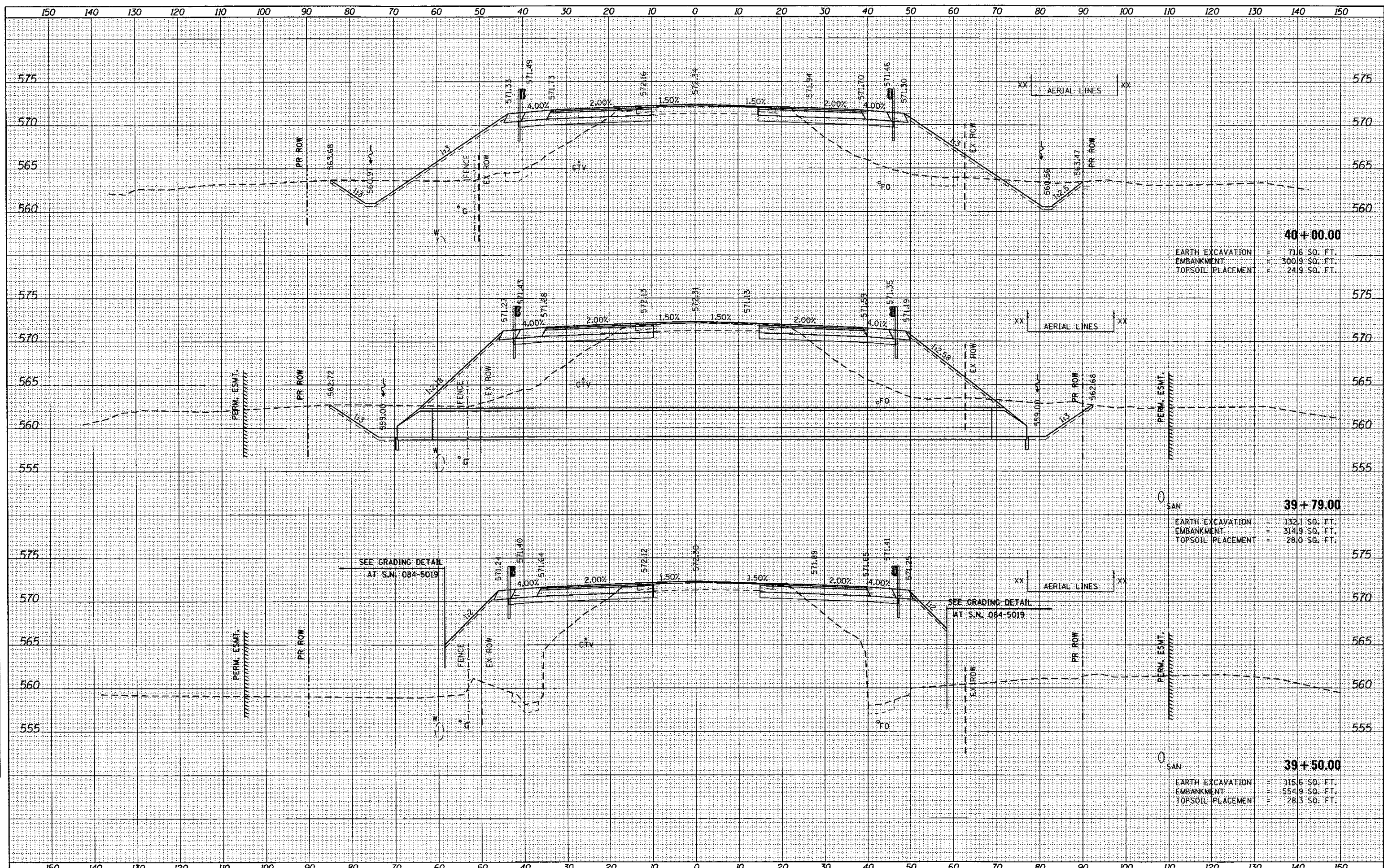
DATE	
BY	
ORIGINAL SURVEY	
SURVEY PLOTTED	
TEMPLATE	
NOTE BOOK	
AREAS CHECKED	
NO.	

DATE	
BY	
ORIGINAL SURVEY	
SURVEY PLOTTED	
TEMPLATE	
NOTE BOOK	
AREAS CHECKED	
NO.	



DATE: _____
 BY: _____
 SURVEYED _____
 PLOTTED _____
 TEMPLATE _____
 NOTE BOOK _____
 AREAS CHECKED _____
 NO. _____

DATE: _____
 BY: _____
 ORIGINAL SURVEY _____
 PLOTTED _____
 TEMPLATE _____
 NOTE BOOK _____
 AREAS CHECKED _____
 NO. _____



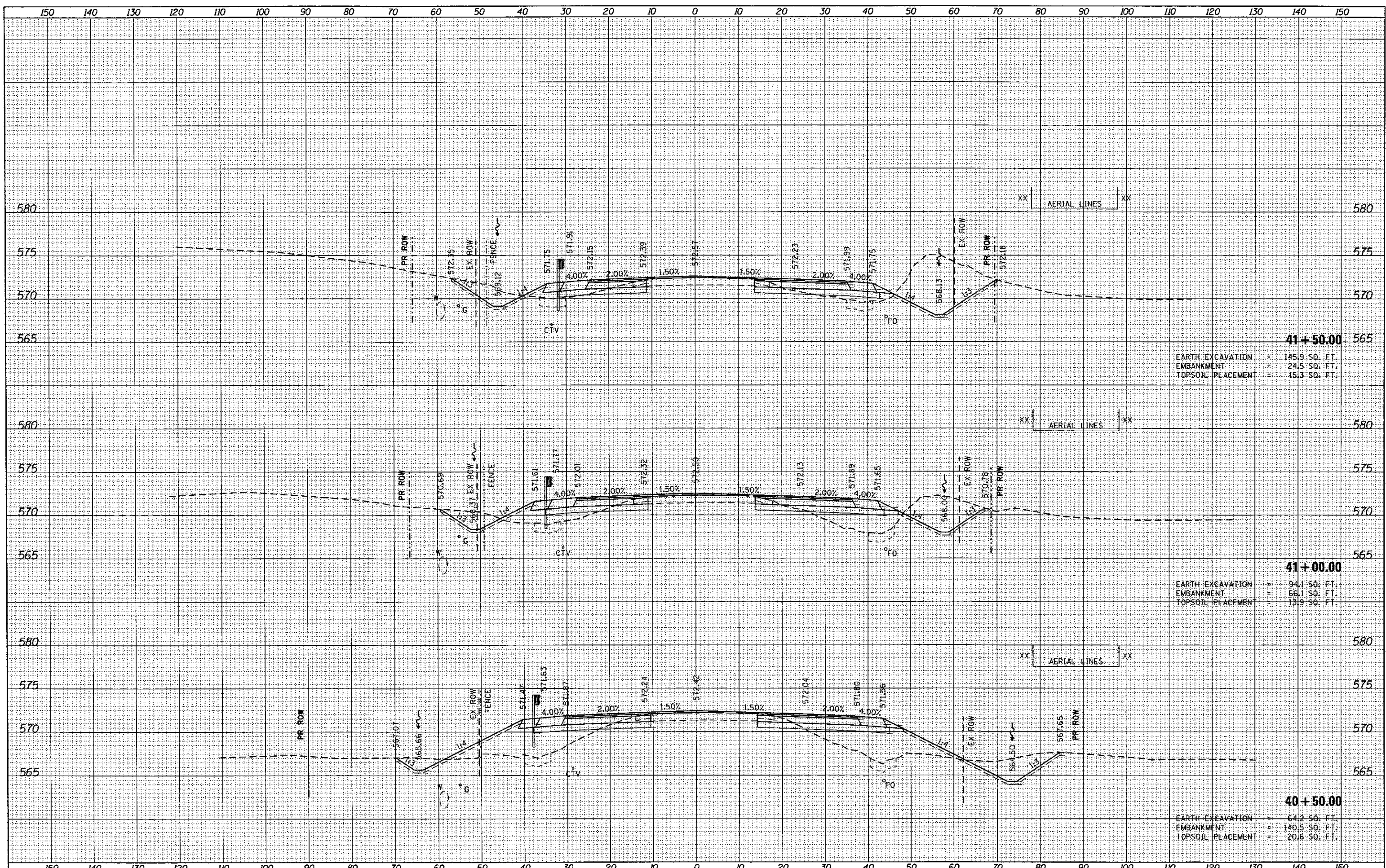
40+00.00
 EARTH EXCAVATION = 716 SQ. FT.
 EMBANKMENT = 3009 SQ. FT.
 TOPSOIL PLACEMENT = 249 SQ. FT.

39+79.00
 EARTH EXCAVATION = 1321 SQ. FT.
 EMBANKMENT = 3149 SQ. FT.
 TOPSOIL PLACEMENT = 280 SQ. FT.

39+50.00
 EARTH EXCAVATION = 1156 SQ. FT.
 EMBANKMENT = 5549 SQ. FT.
 TOPSOIL PLACEMENT = 283 SQ. FT.

DATE	
BY	
FINAL SURVEY	SURVEYED
NOTE BOOK	PLOTTED
NO.	TEMPLATE
	AREAS CHECKED

DATE	
BY	
ORIGINAL SURVEY	SURVEYED
NOTE BOOK	PLOTTED
NO.	TEMPLATE
	AREAS CHECKED



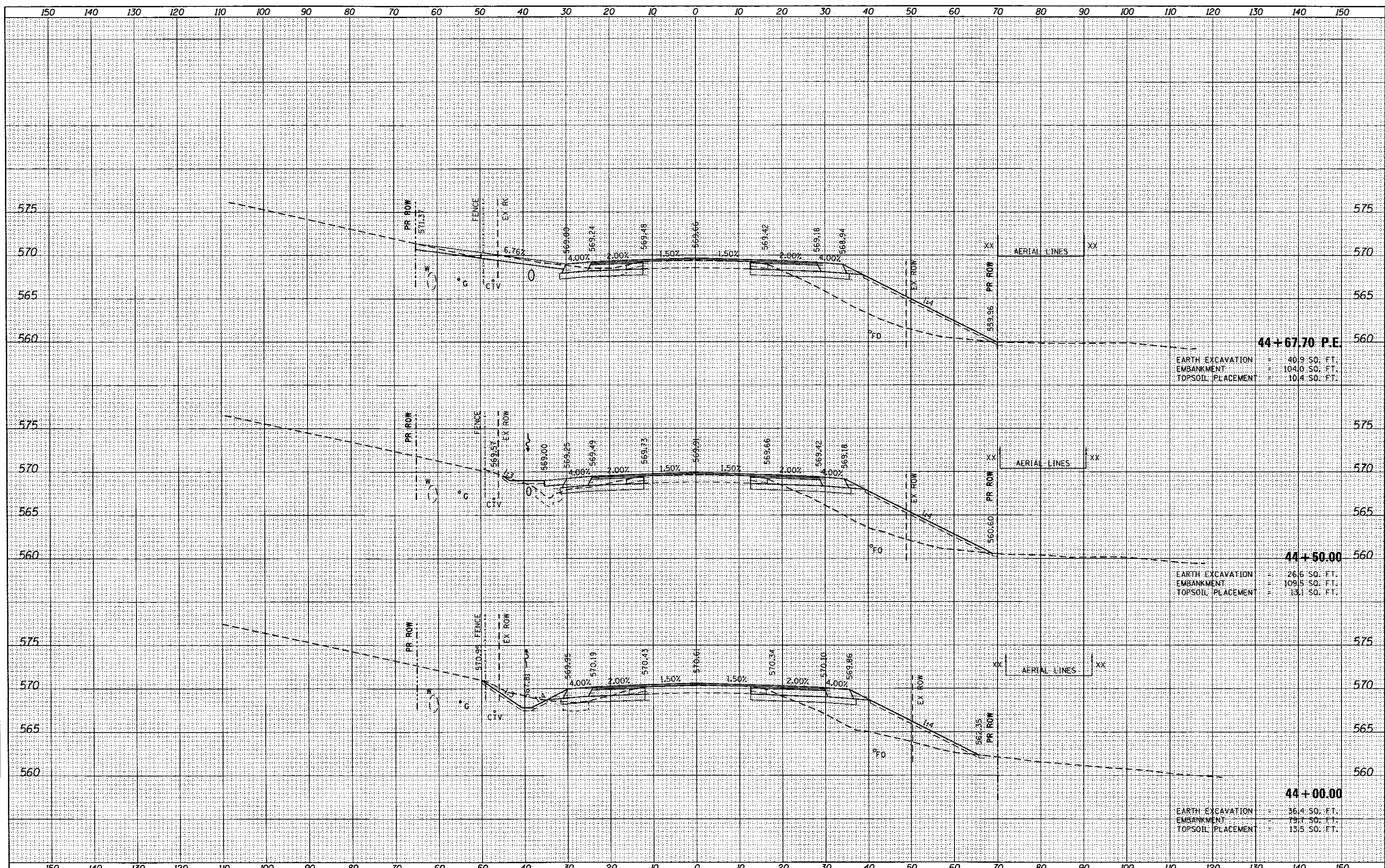
41+50.00
 EARTH EXCAVATION = 145.9 SO. FT.
 EMBANKMENT = 24.5 SO. FT.
 TOPSOIL PLACEMENT = 15.3 SO. FT.

41+00.00
 EARTH EXCAVATION = 94.1 SO. FT.
 EMBANKMENT = 66.1 SO. FT.
 TOPSOIL PLACEMENT = 13.9 SO. FT.

40+50.00
 EARTH EXCAVATION = 64.2 SO. FT.
 EMBANKMENT = 140.5 SO. FT.
 TOPSOIL PLACEMENT = 20.6 SO. FT.

DATE	
BY	
FINAL SURVEY	
SURVEY PLOTTED	
NOTE BOOK	
AREAS CHECKED	
NO.	

DATE	
BY	
ORIGINAL SURVEY	
SURVEY PLOTTED	
NOTE BOOK	
AREAS CHECKED	
NO.	



44+67.70 P.E.
 EARTH EXCAVATION = 40.9 SQ. FT.
 EMBANKMENT = 104.0 SQ. FT.
 TOPSOIL PLACEMENT = 10.4 SQ. FT.

44+50.00
 EARTH EXCAVATION = 26.6 SQ. FT.
 EMBANKMENT = 109.5 SQ. FT.
 TOPSOIL PLACEMENT = 13.1 SQ. FT.

44+00.00
 EARTH EXCAVATION = 36.4 SQ. FT.
 EMBANKMENT = 79.7 SQ. FT.
 TOPSOIL PLACEMENT = 13.5 SQ. FT.

FILE NAME = L:\SangamonCo\1482901\Draw\CADD_Sheets\...

USER NAME = Matt Overbey
 DESIGNED - MJO
 DRAWN - BB
 CHECKED - KLT
 DATE - 3/4/2016

REVISED -
 REVISED -
 REVISED -
 REVISED -

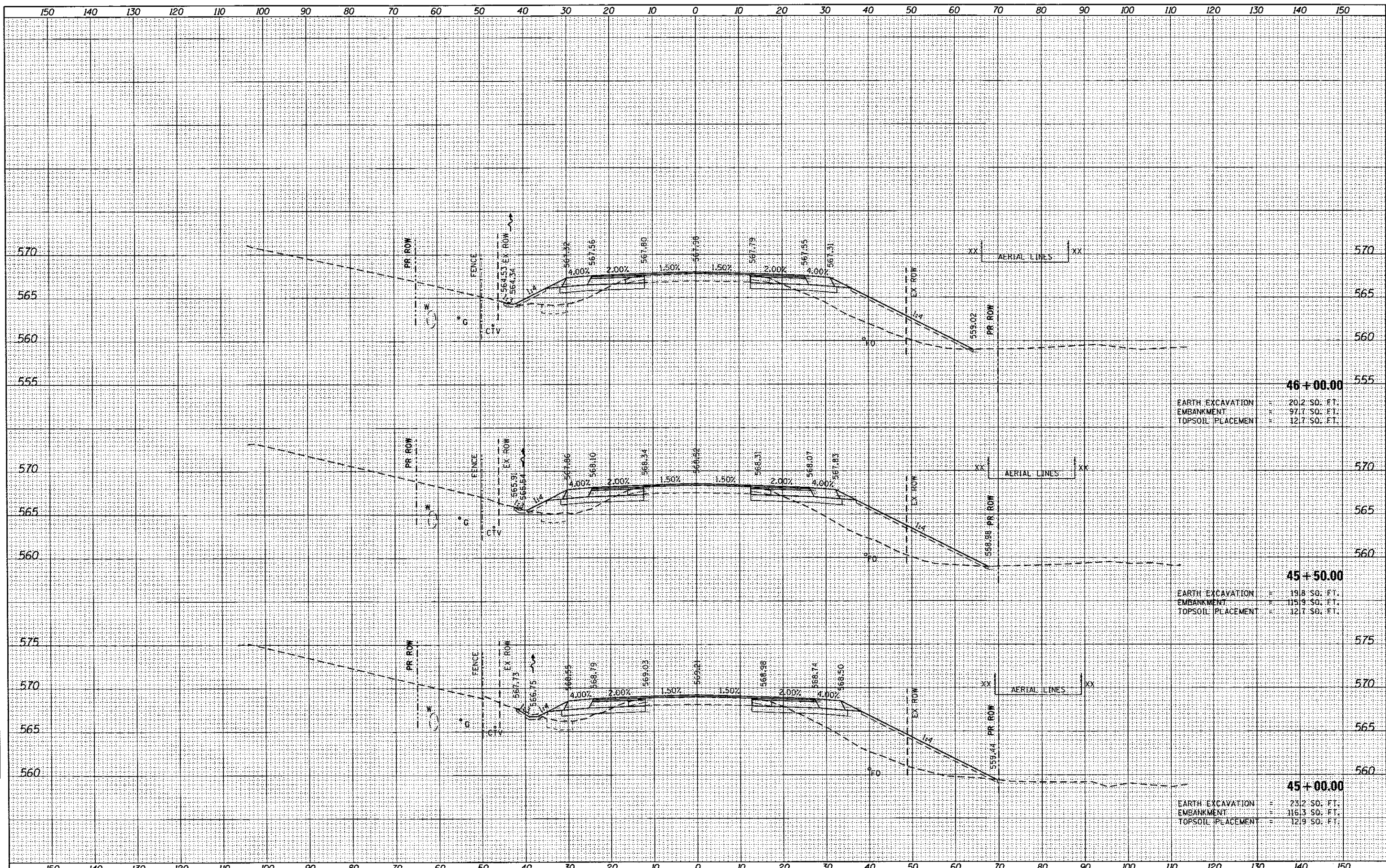
**SANGAMON COUNTY
 HIGHWAY DEPARTMENT**

WOODSIDE ROAD CROSS SECTIONS
 SCALE: SHEET NO. OF SHEETS STA. 44+00.00 TO STA. 44+67.72

F.A.U. RTE.	SECTION	COUNTY	TOTAL SHEETS	SHEET NO.
8048	07-00090-09-PP	SANGAMON	141	105
CONTRACT NO. 93686				
FED. ROAD DIST. NO. ILLINOIS FED. AID PROJECT				

DATE	
BY	
FINAL SURVEY	
NOTED	
NOTE BOOK	
NO.	
AREAS CHECKED	

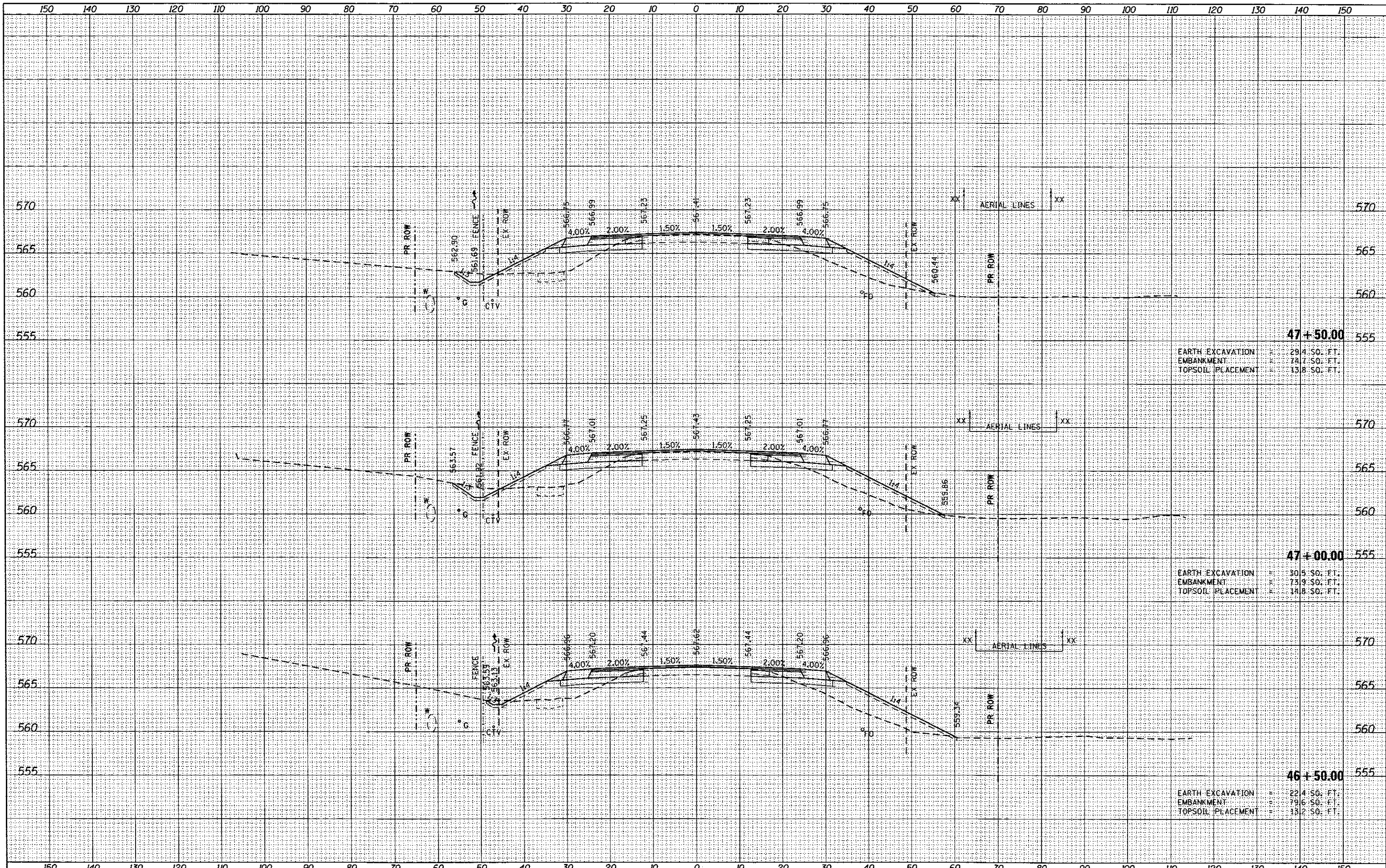
DATE	
BY	
ORIGINAL SURVEY	
NOTED	
NOTE BOOK	
NO.	
AREAS CHECKED	



FILE NAME : L:\Sangamon\Ca\1482901\Draw\CADD_Sheets\...	USER NAME : Matt Overbay	DESIGNED - MJO	REVISED -	SANGAMON COUNTY HIGHWAY DEPARTMENT	WOODSIDE ROAD CROSS SECTIONS			F.A.I.L. RTE. 8048	SECTION 07-00090-09-PP	COUNTY SANGAMON	TOTAL SHEETS 141	SHEET NO. 106
	PLOT SCALE = 20.0000' / in.	DRAWN - BB	REVISED -		SCALE:	SHEET NO. OF SHEETS	STA. 45+00.00 TO STA. 46+00.00	CONTRACT NO. 93686				
	PLOT DATE = 6/23/2017 4:08:42 PM	CHECKED - KLT	REVISED -		FED. ROAD DIST. NO. ILLINOIS FED. AID PROJECT							
		DATE - 3/4/2016	REVISED -									

DATE	
BY	
FINAL SURVEYED	
NOTE BOOK	
AREAS CHECKED	

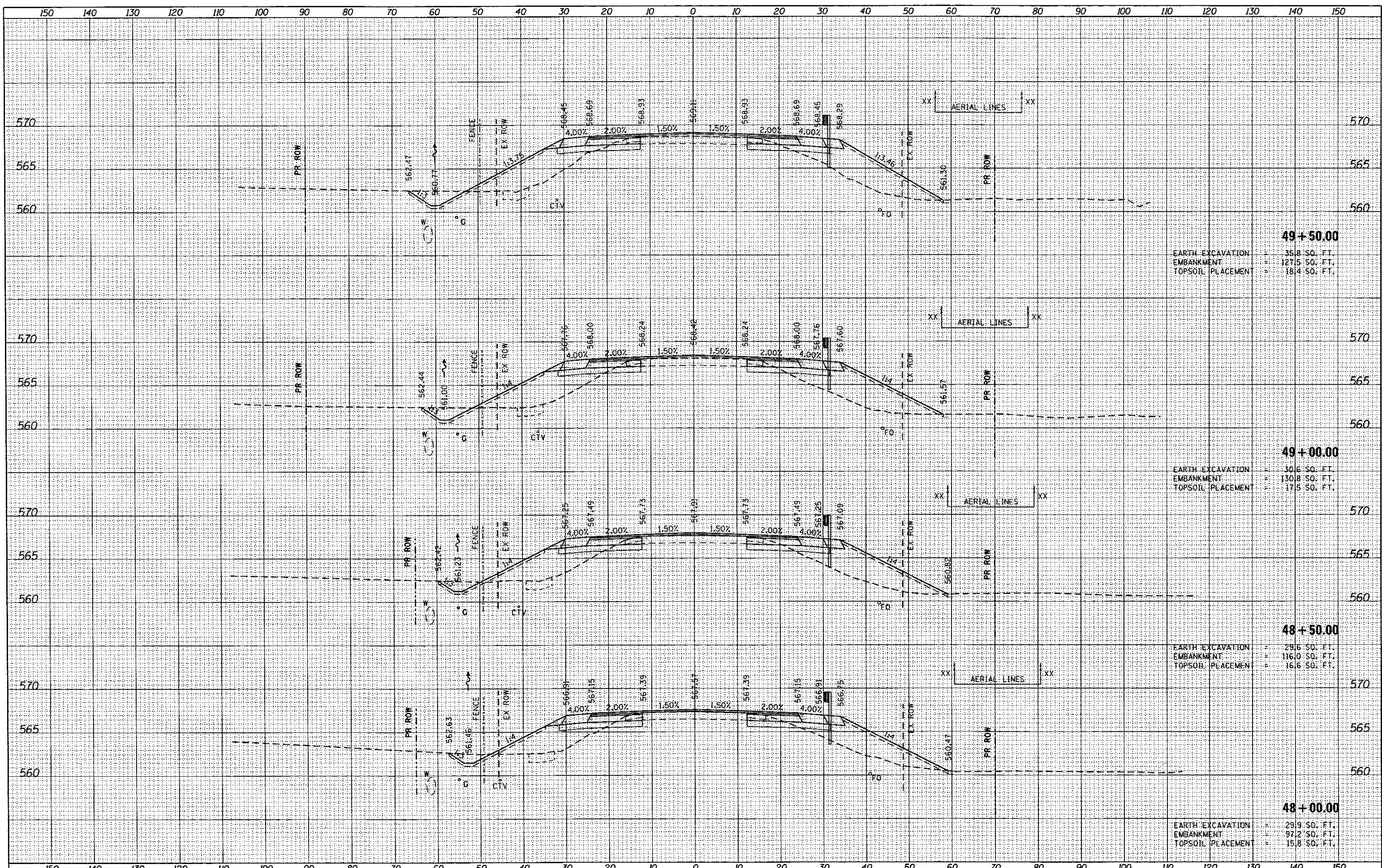
DATE	
BY	
ORIGINAL SURVEYED	
NOTE BOOK	
AREAS CHECKED	



FILE NAME =	USER NAME = Matt Overbay	DESIGNED - MJO	REVISED -	F.A.I. RTE.	SECTION	COUNTY	TOTAL SHEETS	SHEET NO.
L:\SangamonCo\1402\901\Draw\CADD_Sheets\		DRAWN - BB	REVISED -	8048	07-00090-09-PP	SANGAMON	141	107
	PLOT SCALE = 20.0000' / in.	CHECKED - KLT	REVISED -	CONTRACT NO. 93686				
	PLOT DATE = 6/23/2017 4:08:43 PM	DATE - 3/4/2016	REVISED -	FED. ROAD DIST. NO. ILLINOIS FED. AID PROJECT				
SANGAMON COUNTY HIGHWAY DEPARTMENT				WOODSIDE ROAD CROSS SECTIONS				
SCALE:				SHEET NO. OF SHEETS STA. 46+50.00 TO STA. 47+50.00				

DATE	
BY	
FINAL SURVEY	SURVEYED
NOTE BOOK	PLOTTED
NO.	TEMPLATE
	AREAS CHECKED

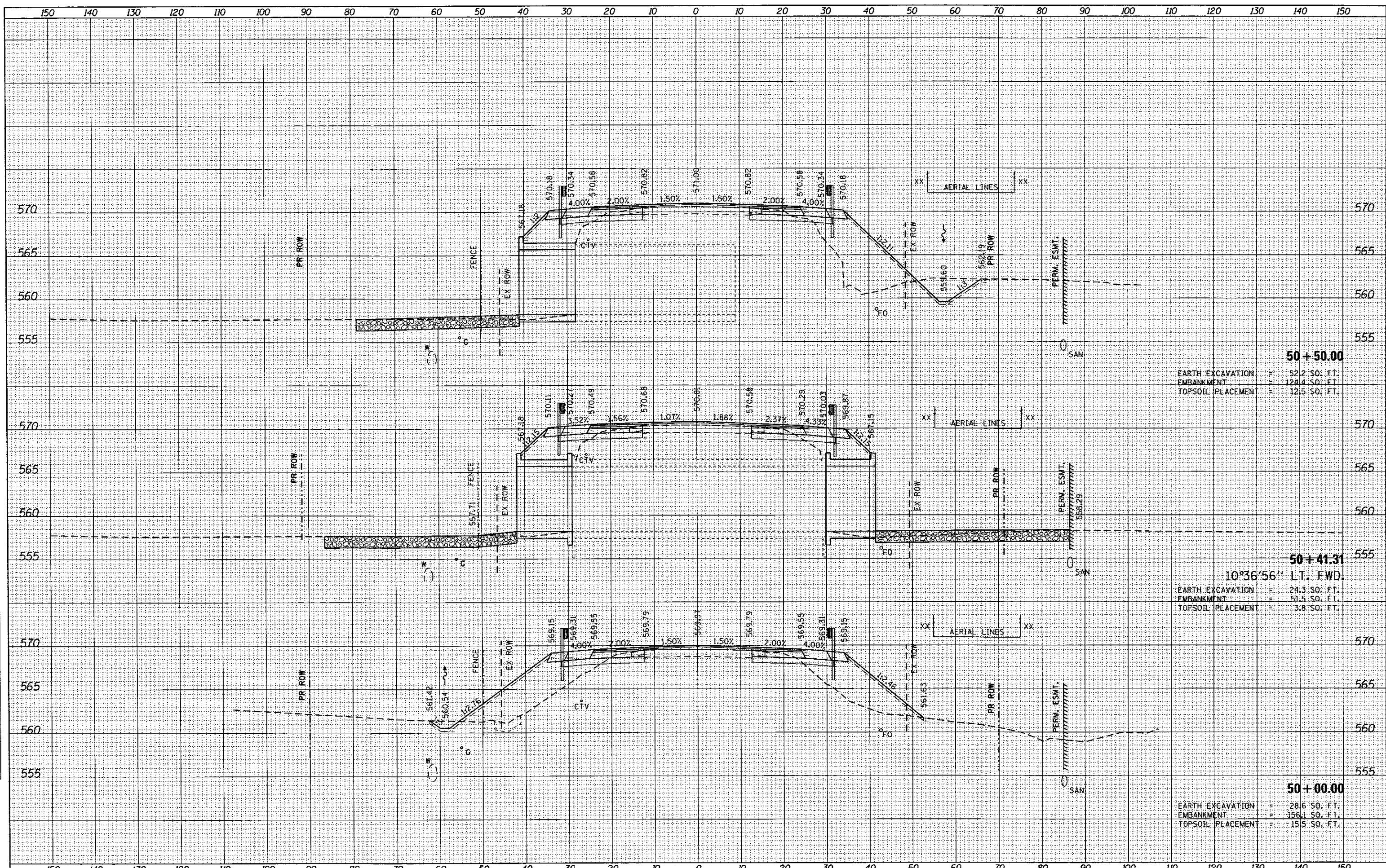
DATE	
BY	
ORIGINAL SURVEY	SURVEYED
NOTE BOOK	PLOTTED
NO.	TEMPLATE
	AREAS CHECKED



FILE NAME = L:\SangamonCo\1482961\Draw\CADD_Sheets\	USER NAME = Matt Overbay	DESIGNED - MJD	REVISED -	SANGAMON COUNTY HIGHWAY DEPARTMENT	WOODSIDE ROAD CROSS SECTIONS			F.A.D. RTE. 8048	SECTION 07-00090-09-PP	COUNTY SANGAMON	TOTAL SHEETS 141	SHEET NO. 108
PLOT SCALE = 20.0000' / in.	CHECKED - KLT	DATE - 3/4/2016	REVISED -		SCALE:	SHEET NO. OF SHEETS	STA. 48+00.00 TO STA. 49+50.00	CONTRACT NO. 93686				
PLOT DATE = 6/23/2017 - 4:08:43 PM	DATE - 3/4/2016	REVISED -	REVISED -		FED. ROAD DIST. NO. [ILLINOIS] FED. AID PROJECT							

DATE	
BY	
FINAL SURVEY	
PLOTTED	
NOTE BOOK	
AREAS CHECKED	
NO.	

DATE	
BY	
ORIGINAL SURVEY	
NOTE BOOK	
AREAS CHECKED	
NO.	



50 + 50.00
 EARTH EXCAVATION = 52.2 SQ. FT.
 EMBANKMENT = 122.4 SQ. FT.
 TOPSOIL PLACEMENT = 12.5 SQ. FT.

50 + 41.31
 10°36'56" LT. FWD.
 EARTH EXCAVATION = 24.3 SQ. FT.
 EMBANKMENT = 51.5 SQ. FT.
 TOPSOIL PLACEMENT = 3.8 SQ. FT.

50 + 00.00
 EARTH EXCAVATION = 28.6 SQ. FT.
 EMBANKMENT = 156.1 SQ. FT.
 TOPSOIL PLACEMENT = 15.5 SQ. FT.

FILE NAME =
 L:\SangamonCo\1402981\Draw\CA00_Sheets

USER NAME = Matt Overbey
 PLOT SCALE = 20.0000' / in.
 PLOT DATE = 6/23/2017 - 4:08:43 PM

DESIGNED - MJO
 DRAWN - BB
 CHECKED - KLT
 DATE - 3/4/2016

REVISED -
 REVISED -
 REVISED -
 REVISED -

**SANGAMON COUNTY
 HIGHWAY DEPARTMENT**

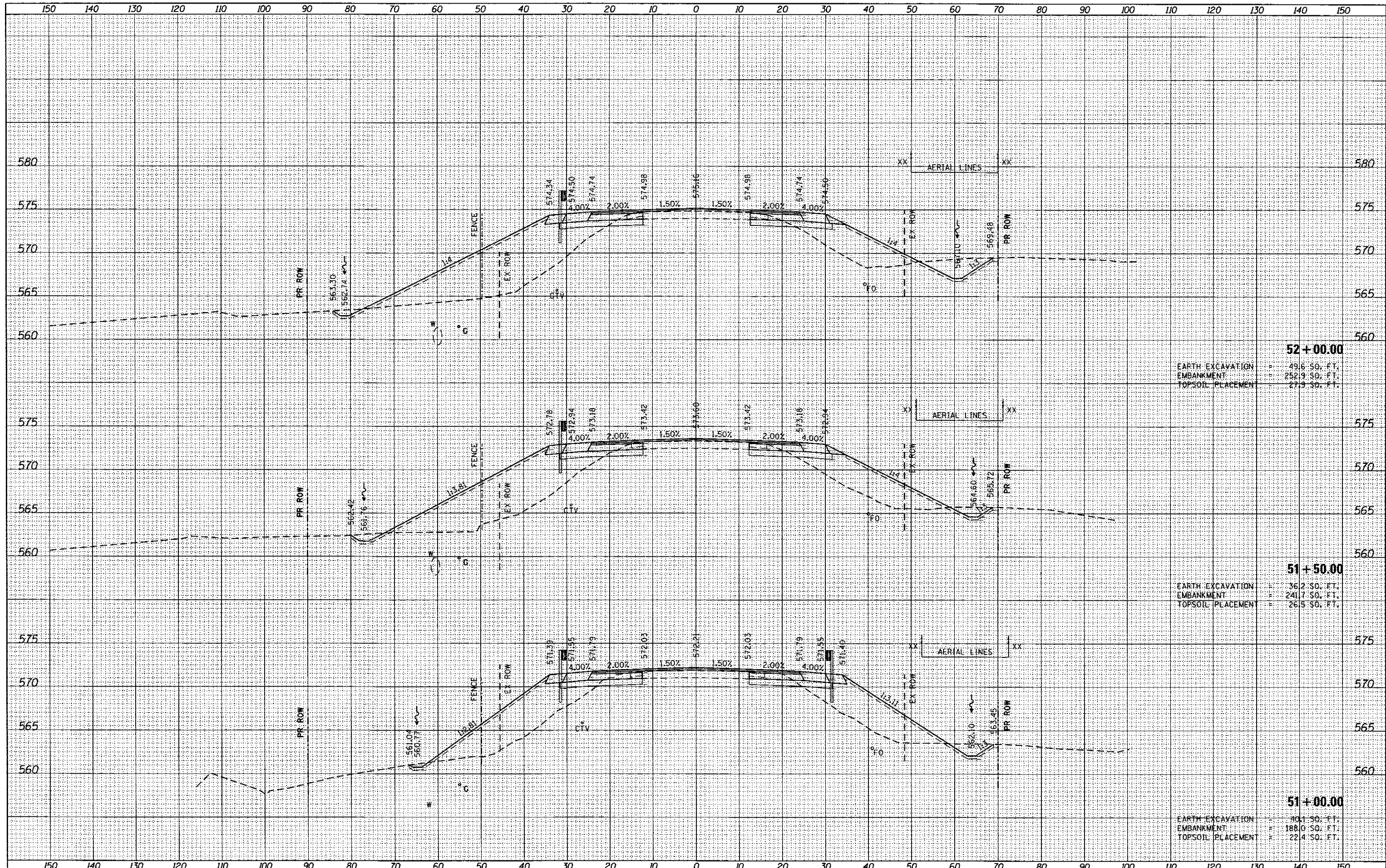
WOODSIDE ROAD CROSS SECTIONS

SCALE: SHEET NO. OF SHEETS STA. 50+00.00 TO STA. 50+50.00

F.A.I. RTE.	SECTION	COUNTY	TOTAL SHEETS	SHEET NO.
8048	07-00090-09-PP	SANGAMON	141	109
CONTRACT NO. 93686				
FED. ROAD DIST. NO. ILLINDIS FED. AID PROJECT				

DATE	
BY	
FINAL SURVEY	SURVEYED
NOTE BOOK	PLOTTED
NO.	TEMPLATE
	AREAS CHECKED

DATE	
BY	
ORIGINAL SURVEY	SURVEYED
NOTE BOOK	PLOTTED
NO.	TEMPLATE
	AREAS CHECKED



FILE NAME = L:\SangamonCo\1482901\Draw\CADD_Sheets\...

USER NAME = Matt Overbey	DESIGNED - MJO	REVISED -
PLOT SCALE = 20.0000' / in.	DRAWN - BB	REVISED -
PLOT DATE = 8/23/2017 - 4:08:44 PM	CHECKED - KLT	REVISED -
	DATE - 3/4/2016	REVISED -

**SANGAMON COUNTY
HIGHWAY DEPARTMENT**

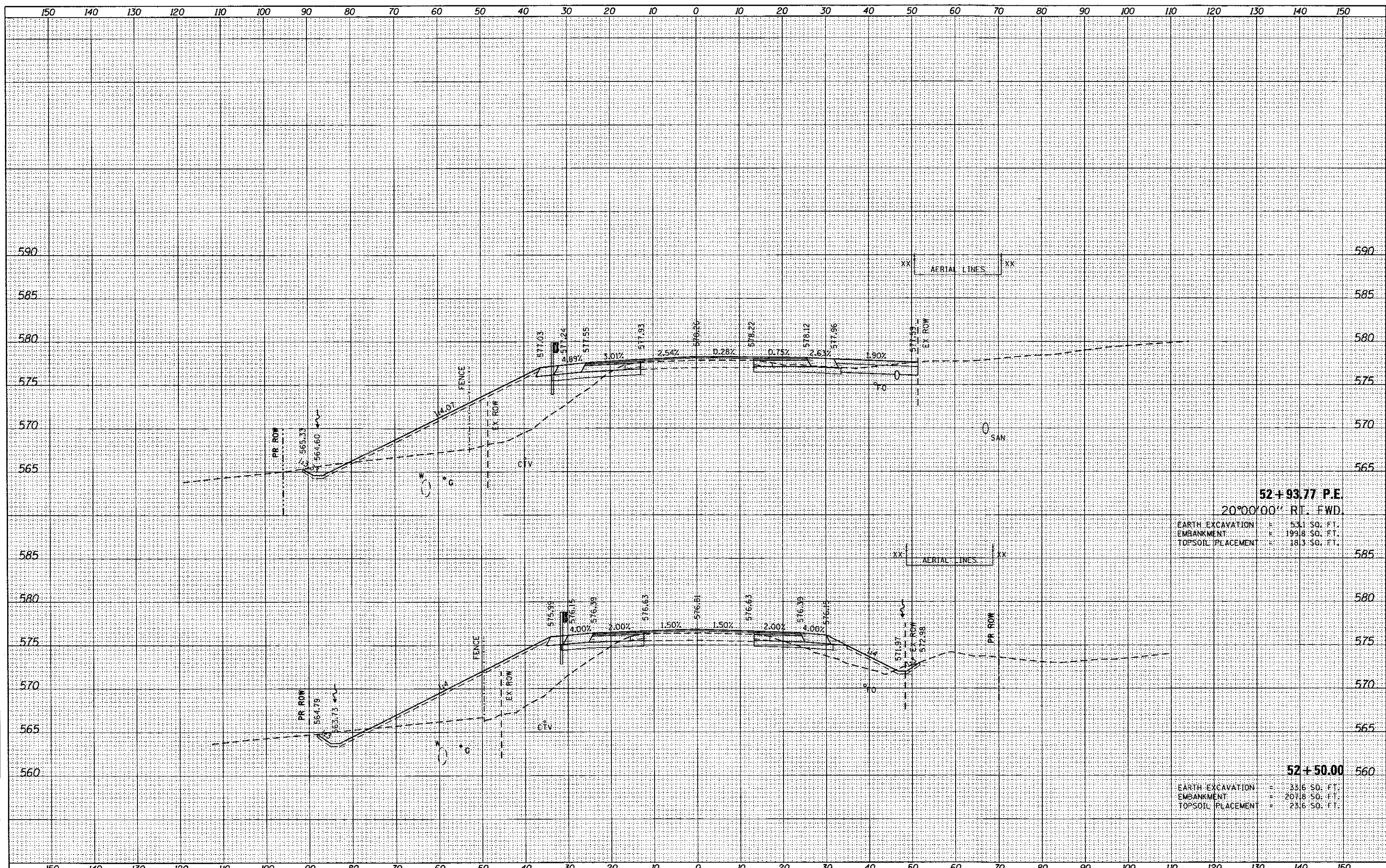
WOODSIDE ROAD CROSS SECTIONS

SCALE: SHEET NO. OF SHEETS STA. 51+00.00 TO STA. 52+00.00

F.A.I.L. RTE.	SECTION	COUNTY	TOTAL SHEETS	SHEET NO.
8048	07-00090-09-PP	SANGAMON	141	110
FED. ROAD DIST. NO.			CONTRACT NO. 93686	
ILLINOIS FED. AID PROJECT				

DATE	
BY	
FINAL SURVEY	
NOTED	
PLOTTED	
TEMPLATE	
NOTE BOOK	
AREAS	
CHECKED	
NO.	

DATE	
BY	
ORIGINAL SURVEY	
NOTED	
PLOTTED	
TEMPLATE	
NOTE BOOK	
AREAS	
CHECKED	
NO.	



52+93.77 P.E.
20'00"00" R/L FWD.

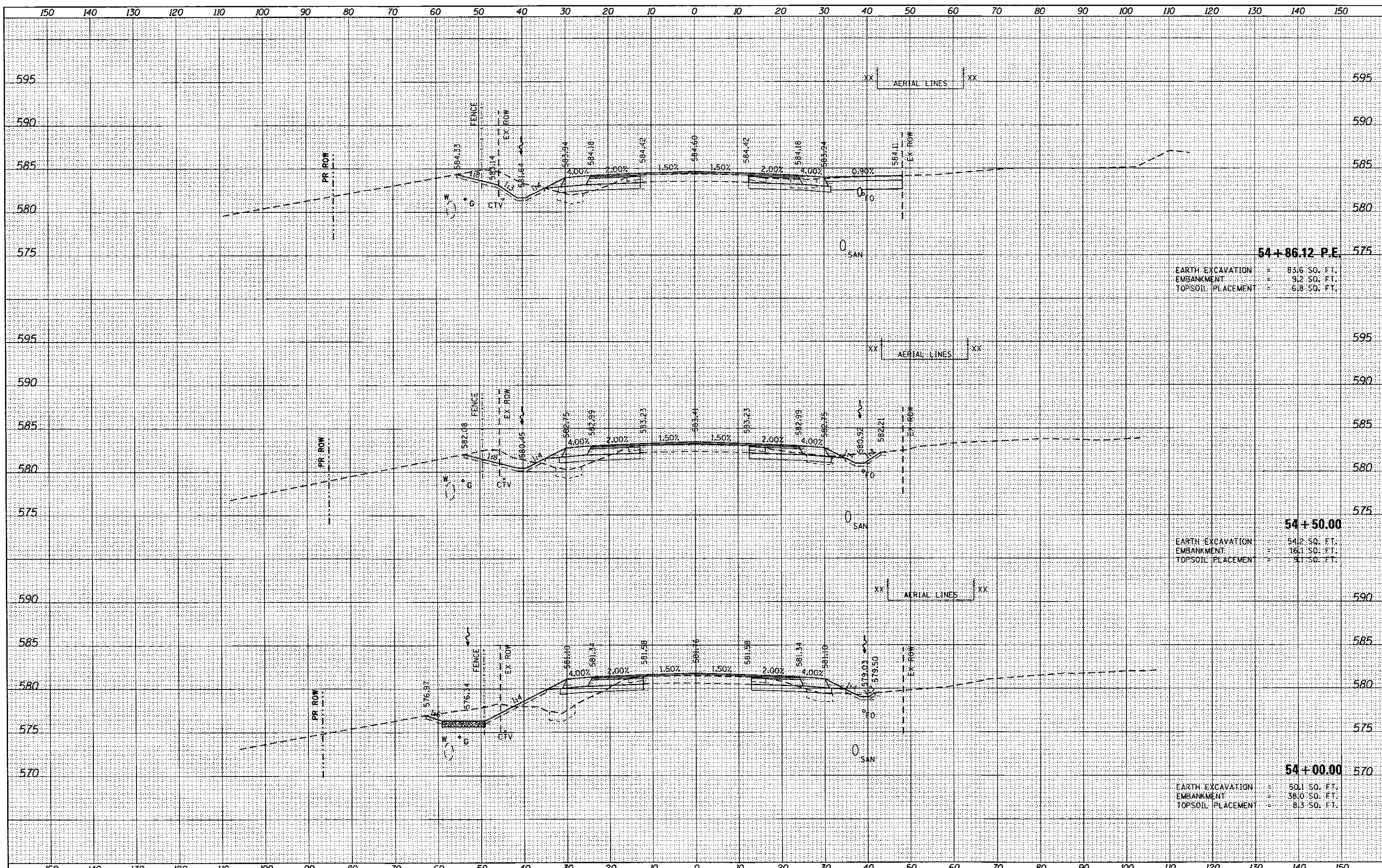
EARTH EXCAVATION	=	53.1 SQ. FT.
EMBANKMENT	=	199.8 SQ. FT.
TOPSOIL PLACEMENT	=	18.3 SQ. FT.

52+50.00

EARTH EXCAVATION	=	33.6 SQ. FT.
EMBANKMENT	=	201.8 SQ. FT.
TOPSOIL PLACEMENT	=	23.6 SQ. FT.

DATE _____ BY _____
 FINISHED SURVEYED _____
 SURVEY PLOTTED _____
 NOTE BOOK TEMPLATE _____
 NO. AREAS CHECKED _____

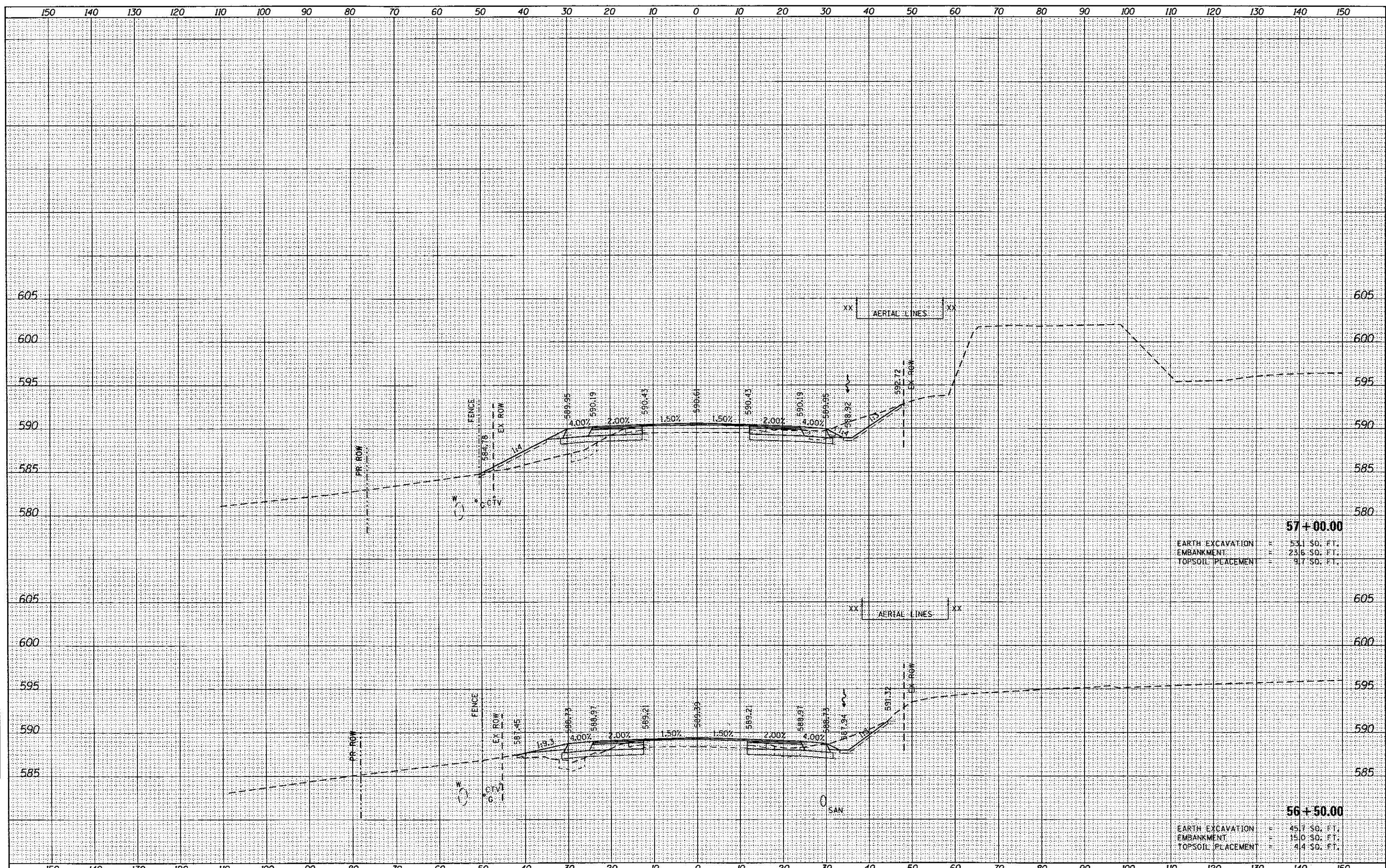
DATE _____ BY _____
 ORIGINAL SURVEYED _____
 SURVEY PLOTTED _____
 NOTE BOOK TEMPLATE _____
 NO. AREAS CHECKED _____



FILE NAME = L:\SangamonCo\1402901\Draw\CA00_Sheets\...	USER NAME = Matt Overbay	DESIGNED - MJO	REVISED -	SANGAMON COUNTY HIGHWAY DEPARTMENT	WOODSIDE ROAD CROSS SECTIONS			F.A.U. R.T.E. = 8048	SECTION = 07-00090-09-PP	COUNTY = SANGAMON	TOTAL SHEETS = 141	SHEET NO. = 113
PLOT SCALE = 20.0000' / in.	CHECKED - KLT	DATE = 3/4/2016	REVISED -		SCALE:	SHEET NO. OF SHEETS	STA. 54+00.00 TO STA. 54+86.12	CONTRACT NO. 93686				
PLOT DATE = 6/23/2017 - 4:08:45 PM	DATE = 3/4/2016	REVISED -	REVISED -		FED. ROAD DIST. NO. ILLINOIS FED. AID PROJECT							

DATE	
BY	
FINAL SURVEY	
NOTED SURVEY	
NOTE BOOK	
AREAS CHECKED	
NO.	

DATE	
BY	
DESIGNED SURVEY	
NOTED SURVEY	
NOTE BOOK	
AREAS CHECKED	
NO.	



57+00.00

EARTH EXCAVATION	=	53.1 \$0. FT.
EMBANKMENT	=	23.6 \$0. FT.
TOPSOIL PLACEMENT	=	9.7 \$0. FT.

56+50.00

EARTH EXCAVATION	=	45.7 \$0. FT.
EMBANKMENT	=	15.0 \$0. FT.
TOPSOIL PLACEMENT	=	4.4 \$0. FT.

FILE NAME =	USER NAME = Matt Overbay	DESIGNED - MJO	REVISED -
L:\SangamonCo\1482981\Draw\CADD_Sheets\		DRAWN - BB	REVISED -
		CHECKED - KLT	REVISED -
		DATE - 3/4/2016	REVISED -

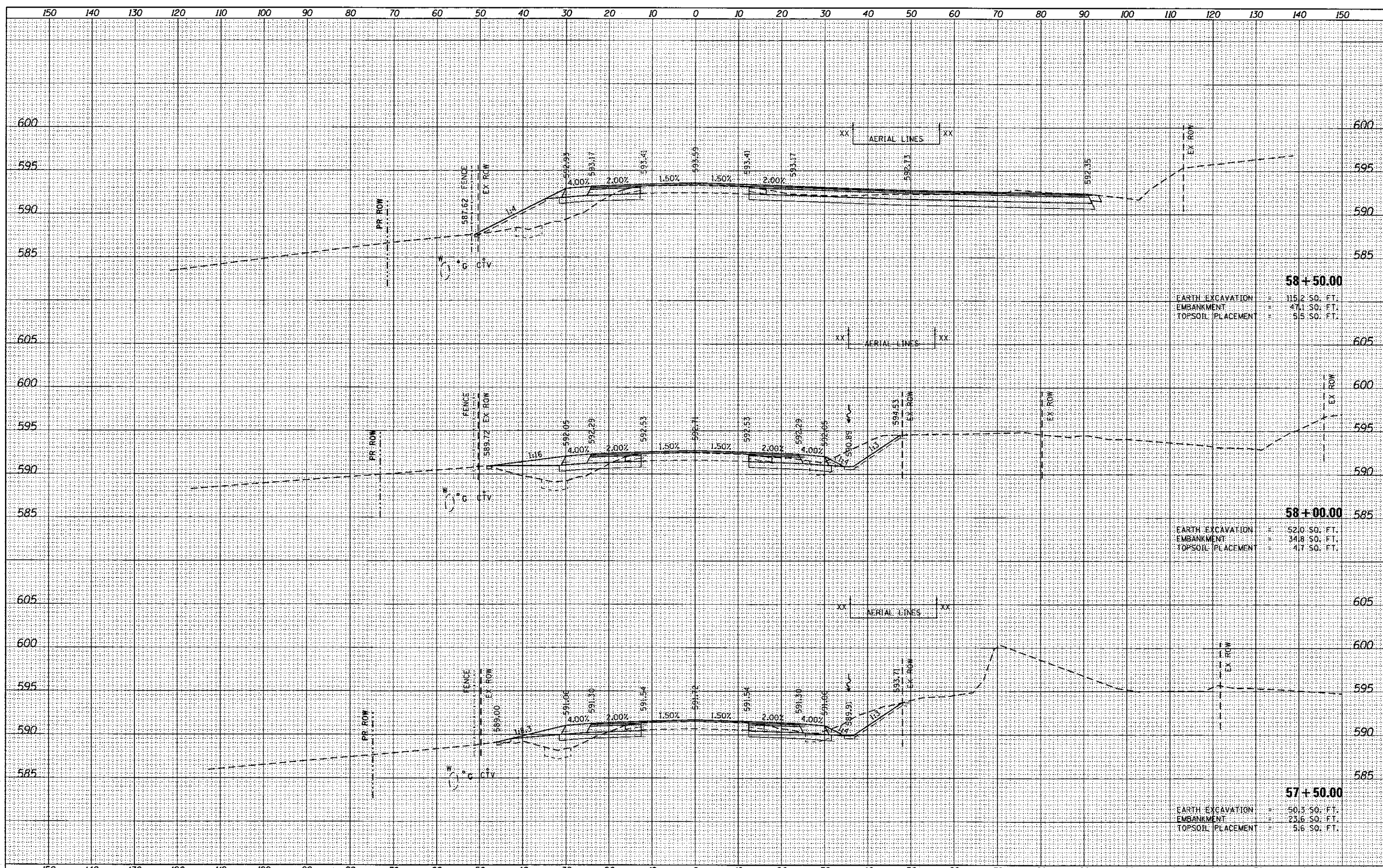
**SANGAMON COUNTY
HIGHWAY DEPARTMENT**

WOODSIDE ROAD CROSS SECTIONS			
SCALE:	SHEET NO. OF SHEETS	STA. 56+50.00 TO STA. 57+00.00	

F.A.U. RTE.	SECTION	COUNTY	TOTAL SHEETS	SHEET NO.
8048	07-00090-09-PP	SANGAMON	141	115
CONTRACT NO. 93686				
FED. ROAD DIST. NO.	ILLINOIS FED. AID PROJECT			

DATE	
BY	
SURVEYED	
PLOTTED	
NOTE BOOK	
NO.	

DATE	
BY	
SURVEYED	
PLOTTED	
NOTE BOOK	
NO.	



FILE NAME = L:\SangamonCo\140290\1-D-aw\CAD00.Sheets\...

USER NAME = Matt Overbey
 DESIGNED - MJJ
 DRAWN - BB
 CHECKED - KLT
 DATE - 3/4/2016

REVISED -
 REVISED -
 REVISED -
 REVISED -

**SANGAMON COUNTY
 HIGHWAY DEPARTMENT**

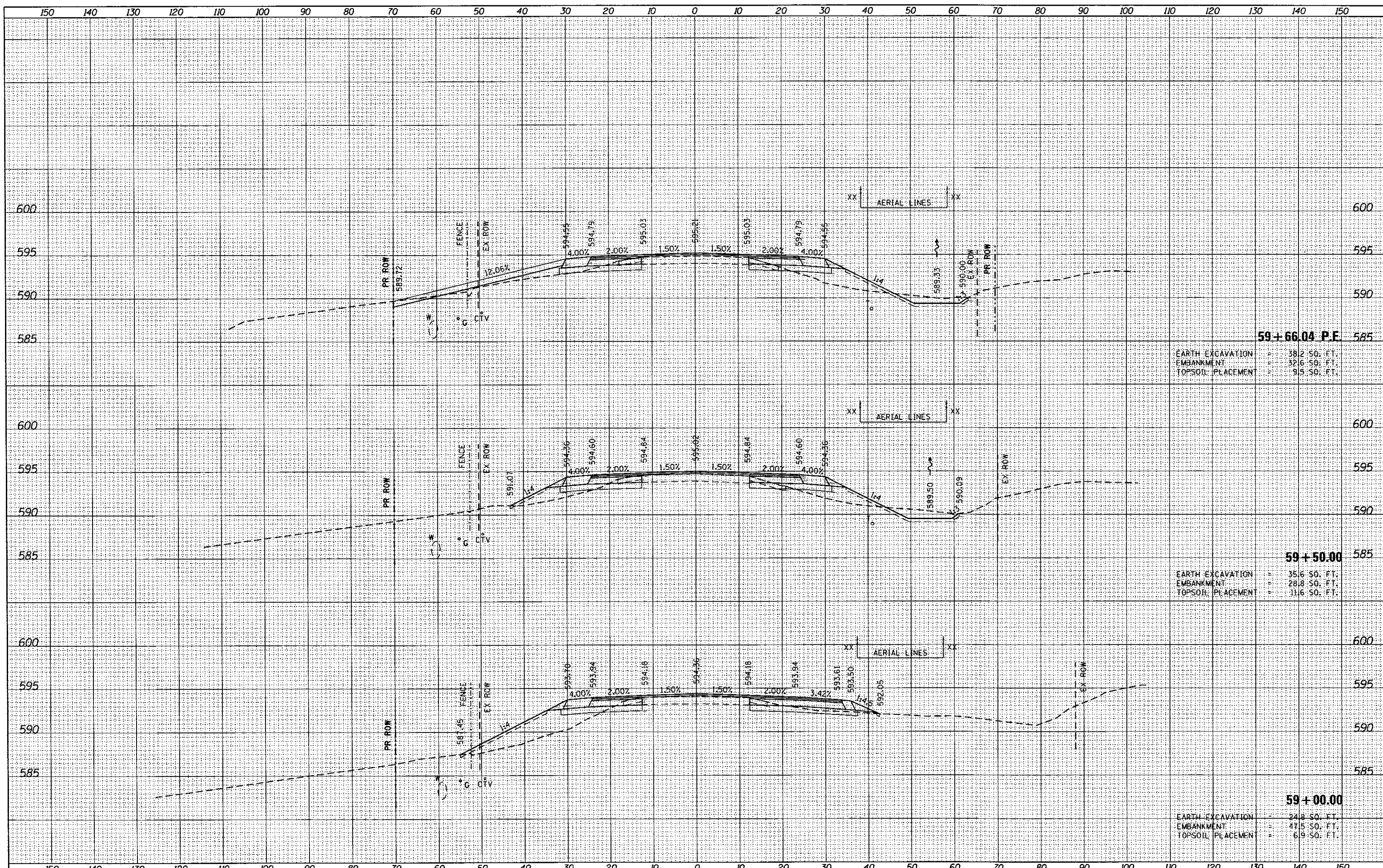
WOODSIDE ROAD CROSS SECTIONS

SCALE: SHEET NO. OF SHEETS STA. 57+50.00 TO STA. 58+50.00

F.A.J. RTE.	SECTION	COUNTY	TOTAL SHEETS	SHEET NO.
8048	07-00090-09-PP	SANGAMON	141	116
FED. ROAD DIST. NO.		ILLINOIS FED. AID PROJECT		CONTRACT NO. 93686

DATE: _____
 BY: _____
 SURVEYED _____
 PLOTTED _____
 TEMPLATE _____
 NOTE BOOK _____
 AREAS CHECKED _____
 NO. _____

DATE: _____
 BY: _____
 SURVEYED _____
 PLOTTED _____
 TEMPLATE _____
 NOTE BOOK _____
 AREAS CHECKED _____
 NO. _____



59+66.04 P.E.

EARTH EXCAVATION	=	38.2 SO. FT.
EMBANKMENT	=	32.6 SO. FT.
TOPSOIL PLACEMENT	=	9.5 SO. FT.

59+50.00

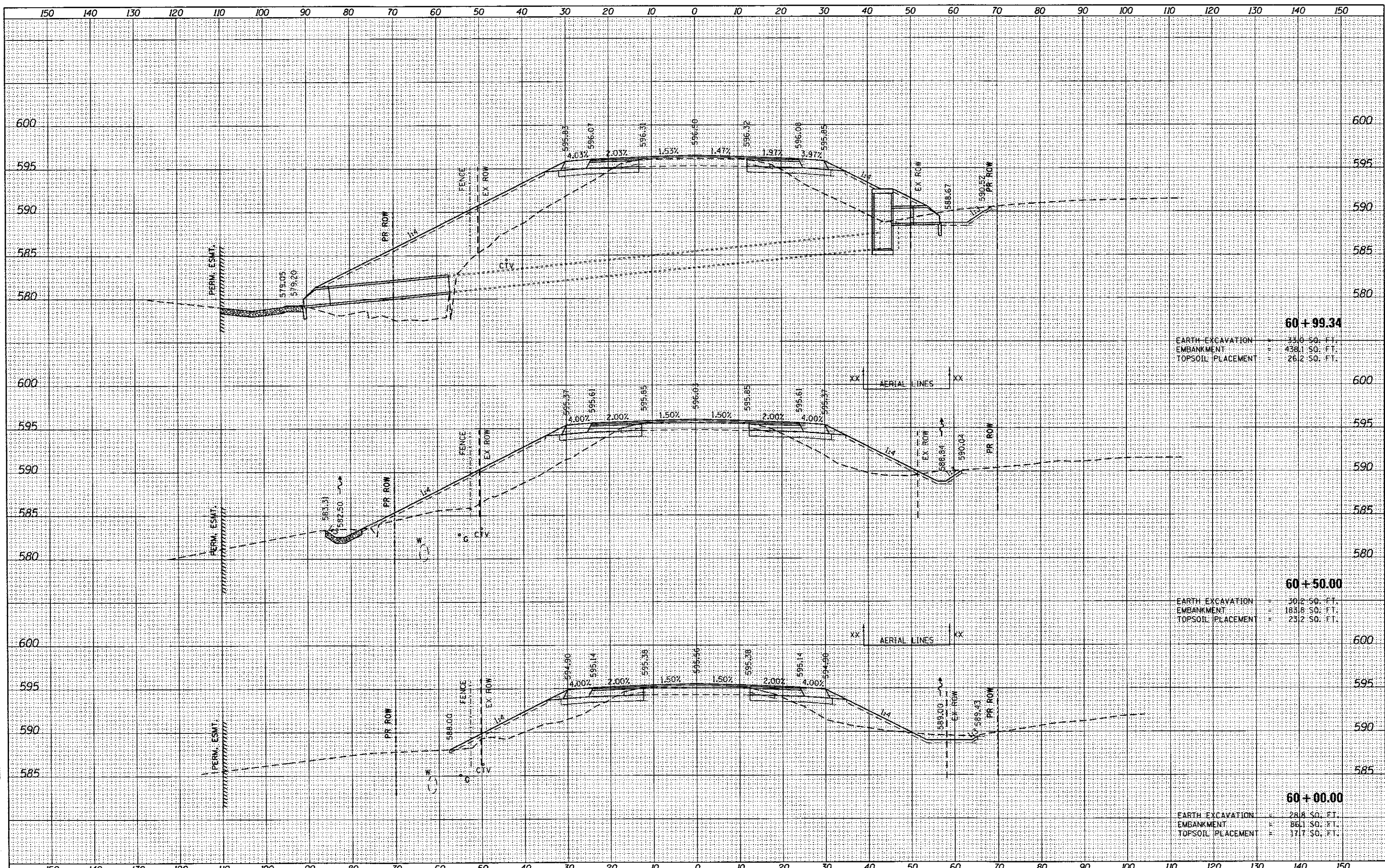
EARTH EXCAVATION	=	35.6 SO. FT.
EMBANKMENT	=	28.8 SO. FT.
TOPSOIL PLACEMENT	=	11.6 SO. FT.

59+00.00

EARTH EXCAVATION	=	24.8 SO. FT.
EMBANKMENT	=	47.5 SO. FT.
TOPSOIL PLACEMENT	=	6.9 SO. FT.

DATE	
BY	
FINAL SURVEY	
PLOTTED	
NOTE BOOK	
AREAS CHECKED	

DATE	
BY	
ORIGINAL SURVEY	
PLOTTED TEMPLATE	
NOTE BOOK	
AREAS CHECKED	



FILE NAME =
 L:\Sangamon\1482981\Draw\CADD_Sheets\...

USER NAME = Matt Overbay
 DESIGNED - MJO
 DRAWN - BB
 CHECKED - KLT
 DATE - 3/4/2016

REVISED -
 REVISED -
 REVISED -
 REVISED -

**SANGAMON COUNTY
 HIGHWAY DEPARTMENT**

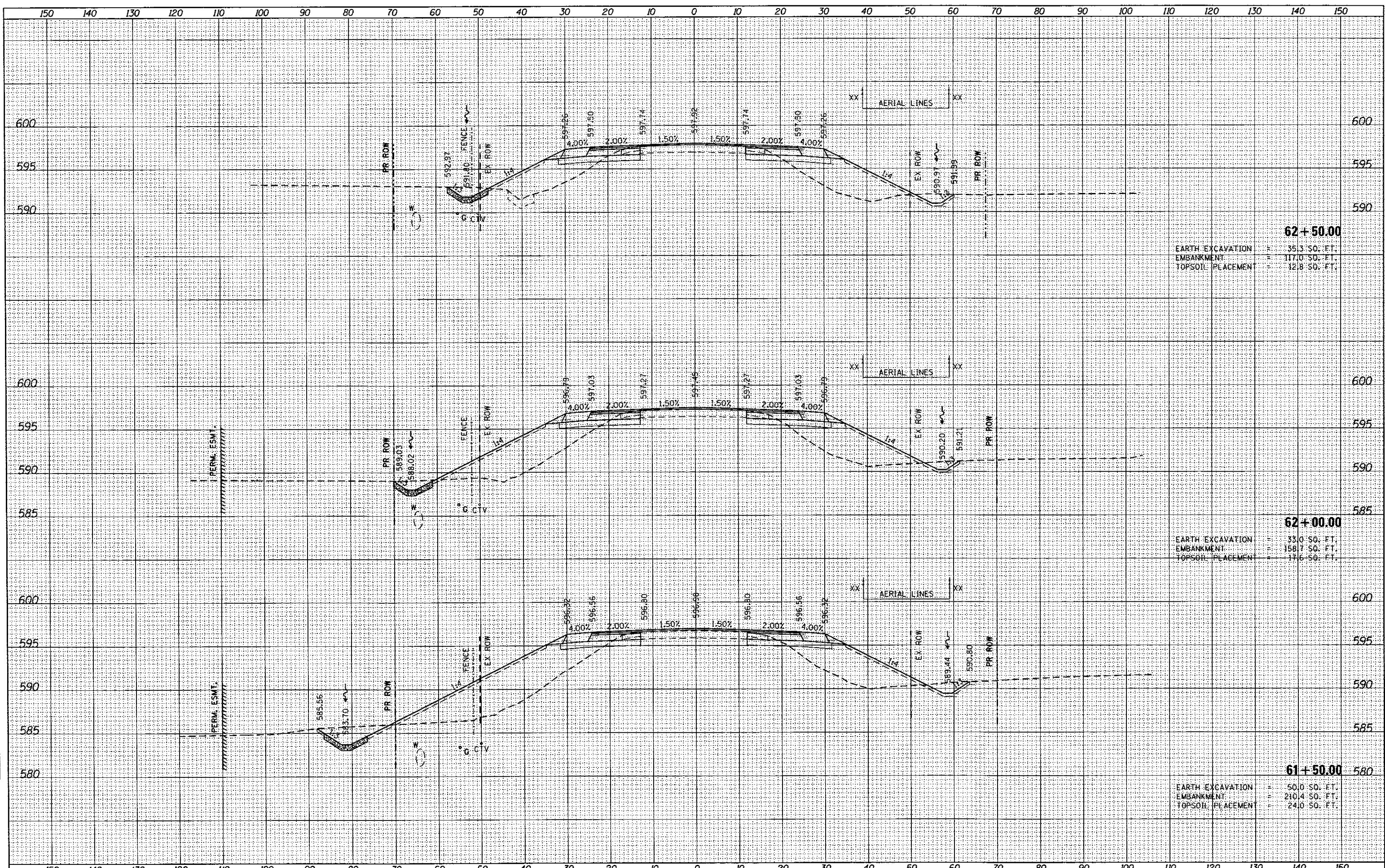
WOODSIDE ROAD CROSS SECTIONS

SCALE: SHEET NO. OF SHEETS STA. 60+00.00 TO STA. 60+99.34

F.A.U. RTE.	SECTION	COUNTY	TOTAL SHEETS	SHEET NO.
8048	07-00090-09-PP	SANGAMON	141	118
CONTRACT NO. 93686			FED. ROAD DIST. NO. ILLINOIS FED. AID PROJECT	

DATE: _____
 BY: _____
 SURVEYED _____
 PLOTTED _____
 NOTE BOOK _____
 AREAS CHECKED _____

DATE: _____
 BY: _____
 SURVEYED _____
 PLOTTED _____
 NOTE BOOK _____
 AREAS CHECKED _____



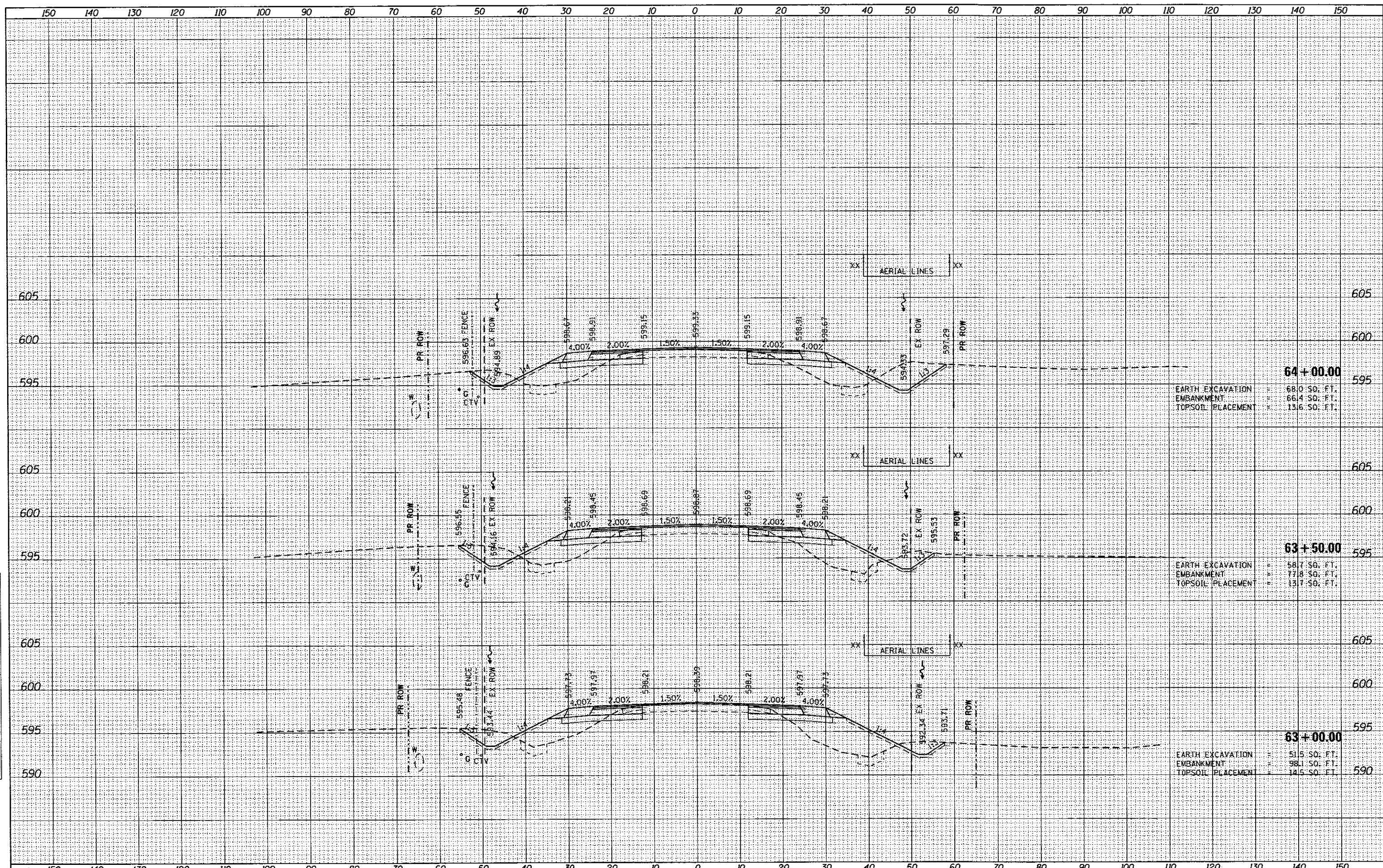
62+50.00
 EARTH EXCAVATION = 35.3 SQ. FT.
 EMBANKMENT = 117.0 SQ. FT.
 TOPSOIL PLACEMENT = 12.8 SQ. FT.

62+00.00
 EARTH EXCAVATION = 33.0 SQ. FT.
 EMBANKMENT = 158.7 SQ. FT.
 TOPSOIL PLACEMENT = 17.6 SQ. FT.

61+50.00
 EARTH EXCAVATION = 50.0 SQ. FT.
 EMBANKMENT = 210.4 SQ. FT.
 TOPSOIL PLACEMENT = 24.0 SQ. FT.

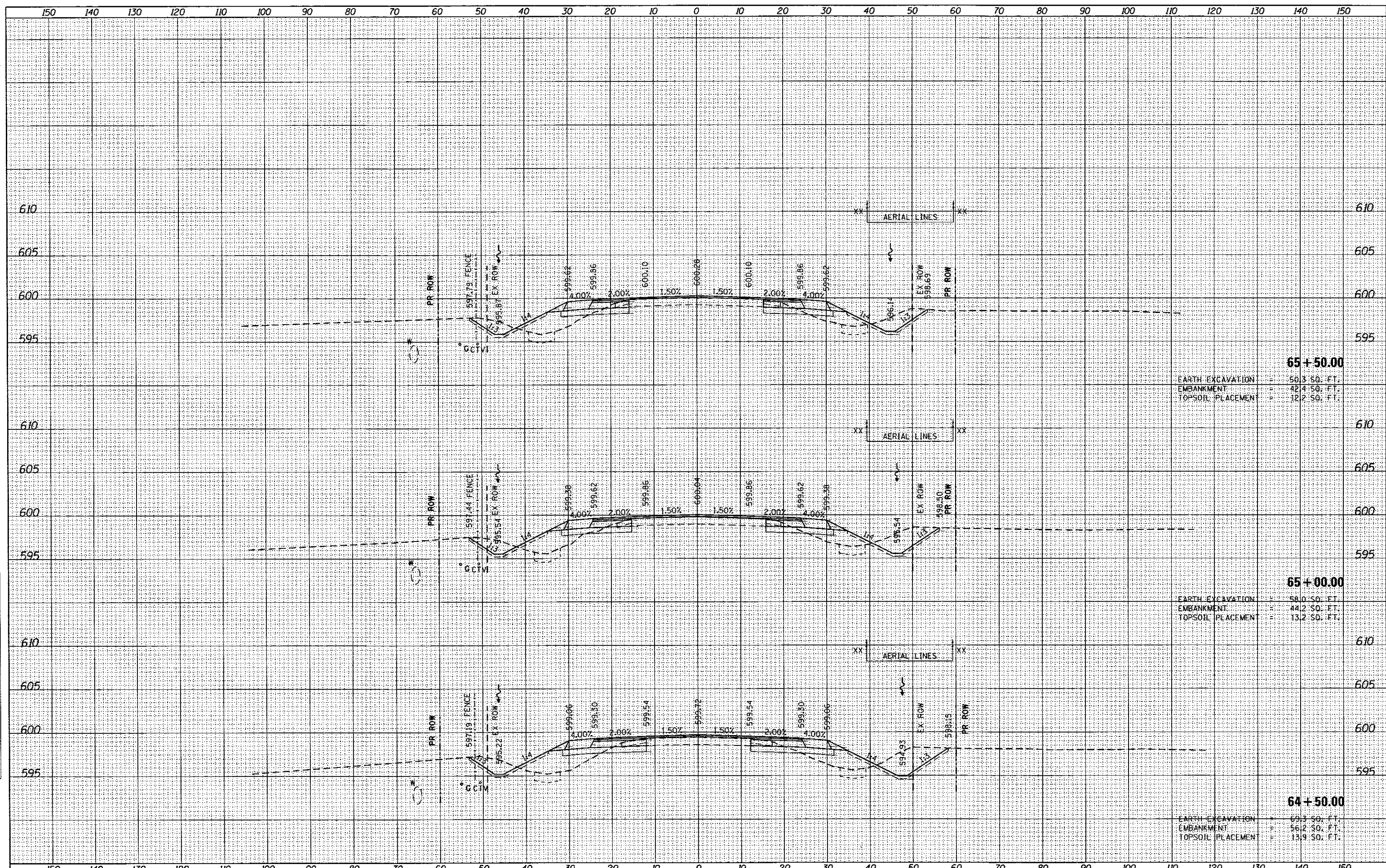
DATE: _____
 BY: _____
 SURVEYED _____
 PLOTTED _____
 NOTE BOOK _____
 AREAS CHECKED _____

DATE: _____
 BY: _____
 ORIGINAL SURVEY _____
 NOTE BOOK _____
 AREAS CHECKED _____



DATE _____
 BY _____
 SURVEYED _____
 PLOTTED _____
 NOTE BOOK _____
 TEMPLATE _____
 AREAS CHECKED _____
 NO. _____

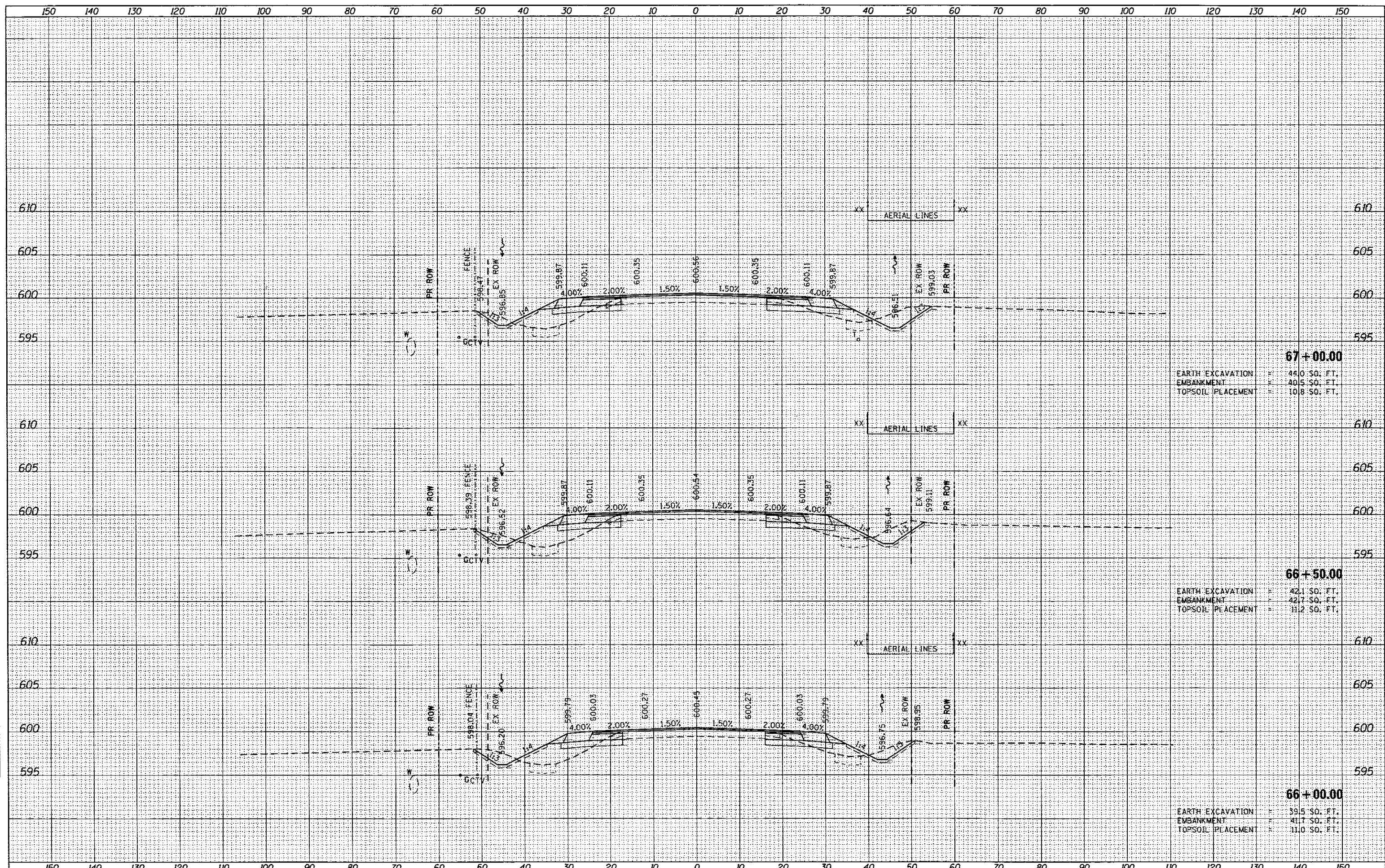
DATE _____
 BY _____
 SURVEYED _____
 PLOTTED _____
 NOTE BOOK _____
 TEMPLATE _____
 AREAS CHECKED _____
 NO. _____



FILE NAME = L:\SangamonCo\1482981\0-2\CA00_Sheets\	USER NAME = Matt Overbey	DESIGNED - MJD	REVISED -	SANGAMON COUNTY HIGHWAY DEPARTMENT	WOODSIDE ROAD CROSS SECTIONS				F.A.I. RTE. 8048	SECTION 07-00090-09-PP	COUNTY SANGAMON	TOTAL SHEETS 141	SHEET NO. 121
PLOT SCALE = 20:0000 / 1" =	CHECKED - KLT	DATE - 3/4/2016	REVISED -		SCALE:	SHEET NO. OF SHEETS	STA. 64+50.00 TO STA. 65+50.00	CONTRACT NO. 93686					
PLOT DATE = 6/23/2017 - 4:00:49 PM	DATE - 3/4/2016	REVISED -	REVISED -		FED. ROAD DIST. NO. [ILLINOIS] FED. AID PROJECT								

FINAL SURVEY	DATE
SURVEYED	BY
PICTURED	
TEMPLATE	
NOTE BOOK	
AREAS CHECKED	
NO.	

ORIGINAL SURVEY	DATE
SURVEYED	BY
PICTURED	
TEMPLATE	
NOTE BOOK	
AREAS CHECKED	
NO.	



67 + 00.00

EARTH EXCAVATION	=	44.0 SQ. FT.
EMBANKMENT	=	40.5 SQ. FT.
TOPSOIL PLACEMENT	=	10.8 SQ. FT.

66 + 50.00

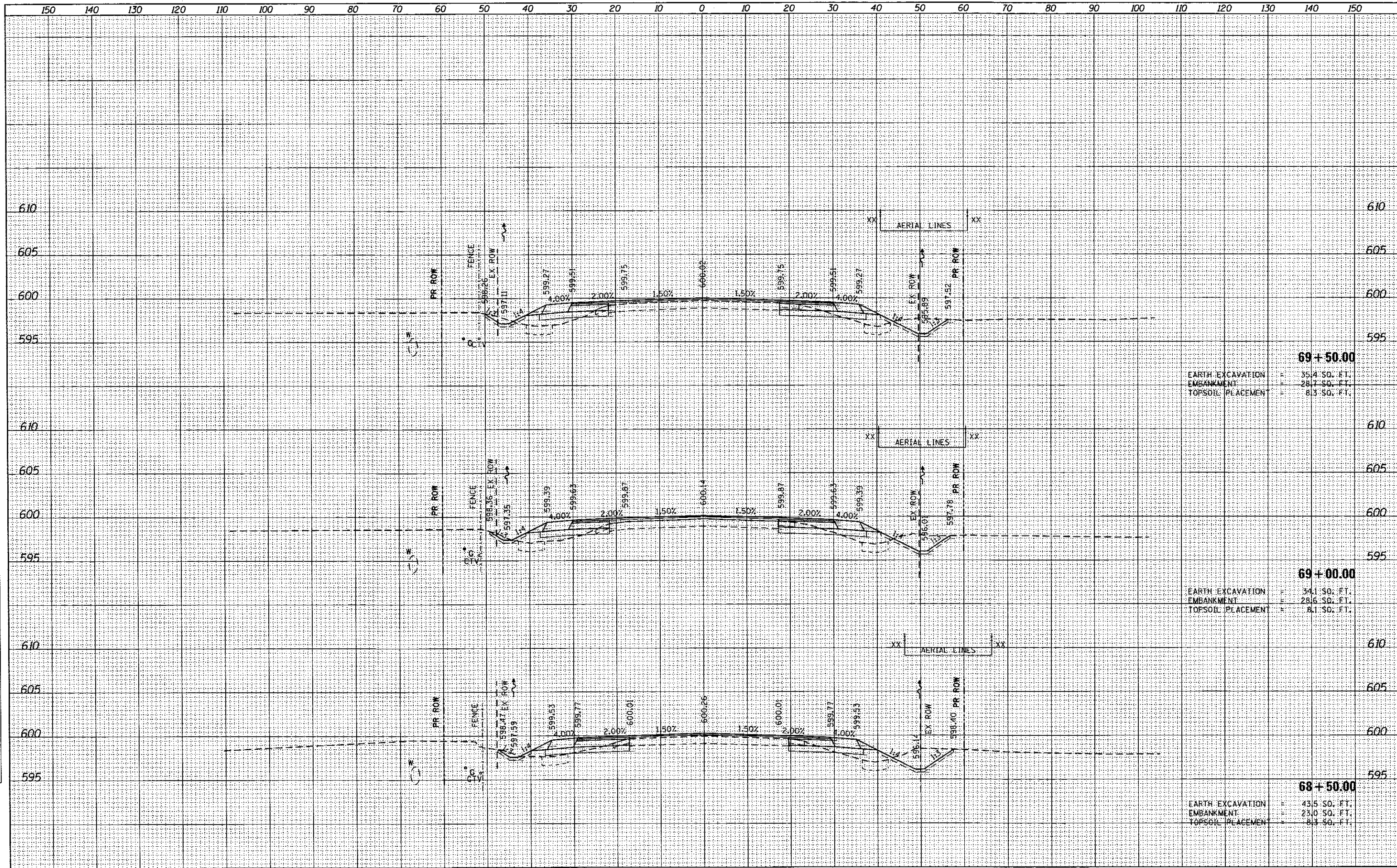
EARTH EXCAVATION	=	42.1 SQ. FT.
EMBANKMENT	=	42.7 SQ. FT.
TOPSOIL PLACEMENT	=	11.2 SQ. FT.

66 + 00.00

EARTH EXCAVATION	=	39.5 SQ. FT.
EMBANKMENT	=	41.7 SQ. FT.
TOPSOIL PLACEMENT	=	11.0 SQ. FT.

DATE: _____
 BY: _____
 SURVEYED: _____
 PLOTTED: _____
 NOTE BOOK: _____
 AREAS CHECKED: _____

DATE: _____
 BY: _____
 SURVEYED: _____
 PLOTTED: _____
 NOTE BOOK: _____
 AREAS CHECKED: _____



69+50.00
 EARTH EXCAVATION = 35.4 SQ. FT.
 EMBANKMENT = 28.7 SQ. FT.
 TOPSOIL PLACEMENT = 8.3 SQ. FT.

69+00.00
 EARTH EXCAVATION = 34.1 SQ. FT.
 EMBANKMENT = 28.6 SQ. FT.
 TOPSOIL PLACEMENT = 8.1 SQ. FT.

68+50.00
 EARTH EXCAVATION = 43.5 SQ. FT.
 EMBANKMENT = 23.0 SQ. FT.
 TOPSOIL PLACEMENT = 8.3 SQ. FT.

FILE NAME = L:\SangamonCo\1482981\Draw\CADD_Sheets...

USER NAME = Matt Overbay
 DESIGNED - MJO
 DRAWN - BB
 CHECKED - KLT
 DATE - 3/4/2016

REVISED -
 REVISED -
 REVISED -
 REVISED -

**SANGAMON COUNTY
 HIGHWAY DEPARTMENT**

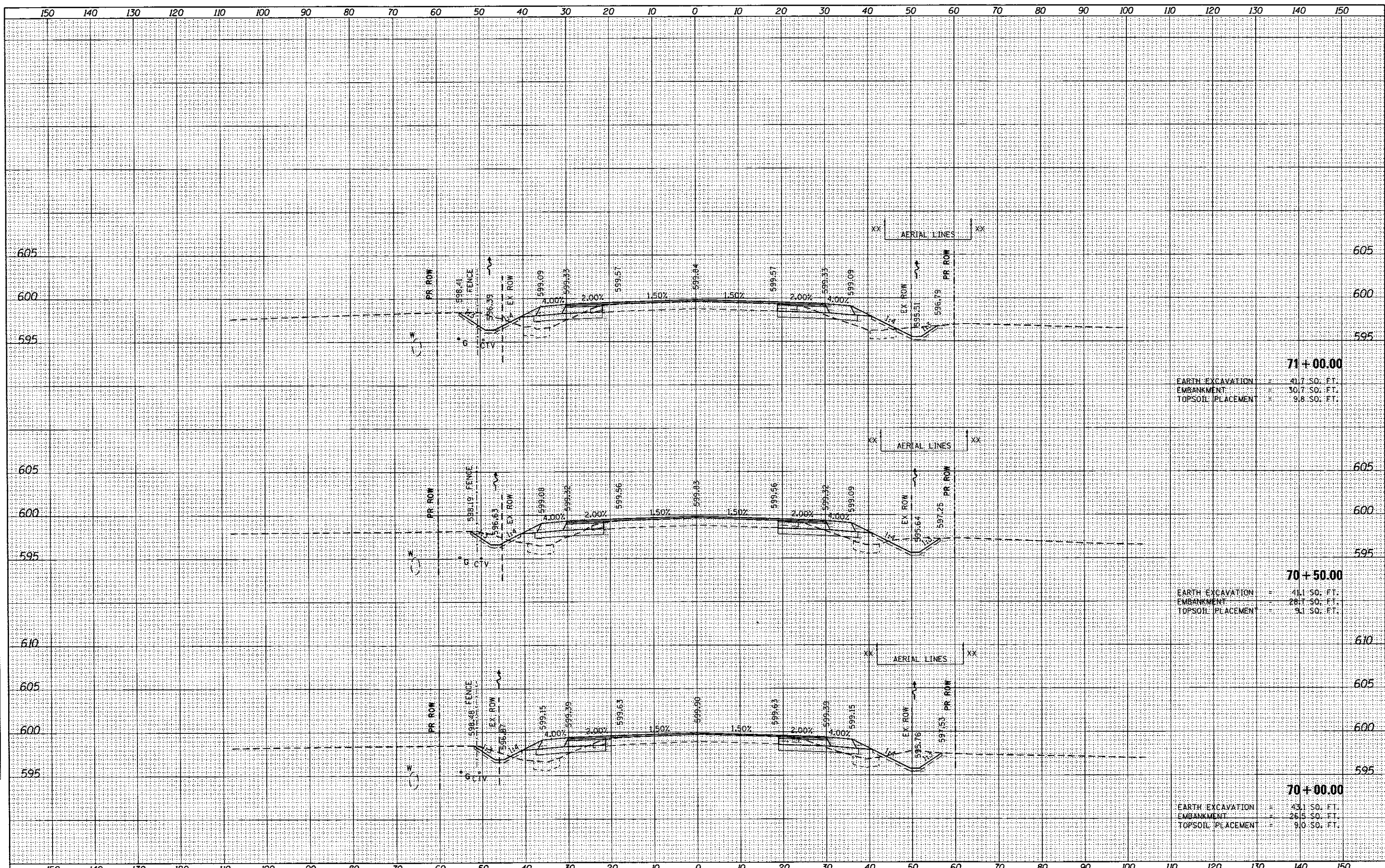
WOODSIDE ROAD CROSS SECTIONS

SCALE: SHEET NO. OF SHEETS STA. 68+50.00 TO STA. 69+50.00

F.A.I.I. RTE.	SECTION	COUNTY	TOTAL SHEETS	SHEET NO.
8048	07-00090-09-PP	SANGAMON	141	124
CONTRACT NO. 93686			FED. ROAD DIST. NO. ILLINOIS FED. AID PROJECT	

DATE	
BY	
FINAL SURVEY	
PLOTTED	
NOTE BOOK	
NO.	

DATE	
BY	
ORIGINAL SURVEY	
PLOTTED	
NOTE BOOK	
NO.	



71 + 00.00
 EARTH EXCAVATION = 41.7 SO. FT.
 EMBANKMENT = 30.7 SO. FT.
 TOPSOIL PLACEMENT = 9.8 SO. FT.

70 + 50.00
 EARTH EXCAVATION = 41.1 SO. FT.
 EMBANKMENT = 28.7 SO. FT.
 TOPSOIL PLACEMENT = 9.1 SO. FT.

70 + 00.00
 EARTH EXCAVATION = 43.1 SO. FT.
 EMBANKMENT = 26.5 SO. FT.
 TOPSOIL PLACEMENT = 9.0 SO. FT.

FILE NAME = L:\SangamonCo\1482901\Draw\CA00_Sheets\...

USER NAME = Matt Overbay
 DESIGNED - MJO
 DRAWN - BB
 CHECKED - KLT
 DATE - 3/4/2016
 PLOT SCALE = 20.0000' / in.
 PLOT DATE = 6/23/2017 4:08:58 PM

REVISED -
 REVISED -
 REVISED -
 REVISED -

**SANGAMON COUNTY
 HIGHWAY DEPARTMENT**

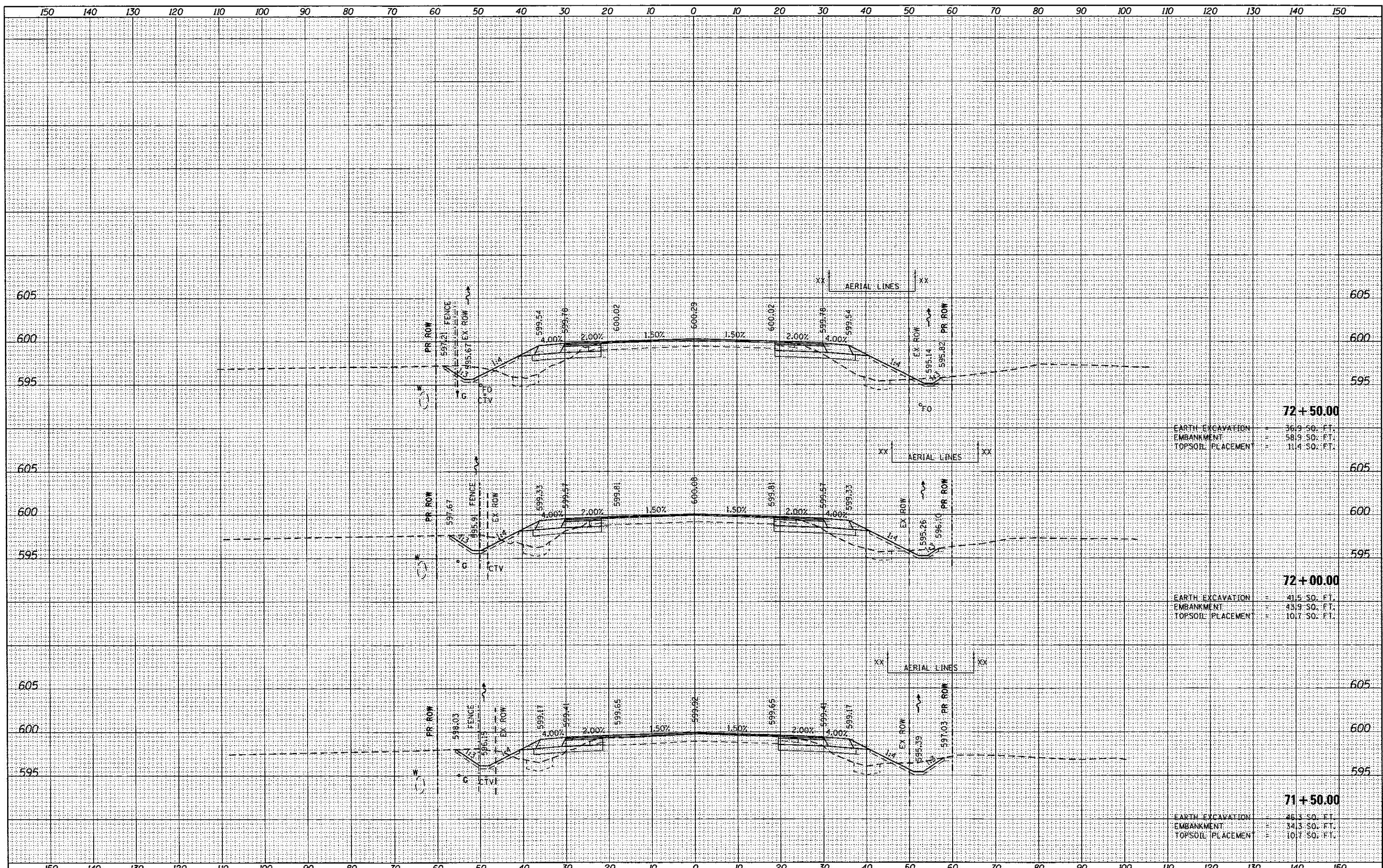
WOODSIDE ROAD CROSS SECTIONS

SCALE: SHEET NO. OF SHEETS STA. 70+00.00 TO STA. 71+00.00

F.A.I.L. RTE.	SECTION	COUNTY	TOTAL SHEETS	SHEET NO.
8048	07-00090-09-PP	SANGAMON	141	125
FED. ROAD DIST. NO. ILLINOIS FED. AID PROJECT			CONTRACT NO. 93686	

DATE: _____
 BY: _____
 FINAL SURVEY _____
 SURVEY PLOTTED _____
 NOTE BOOK _____
 TEMPLATE _____
 AREAS CHECKED _____
 NO. _____

DATE: _____
 BY: _____
 ORIGINAL SURVEY _____
 SURVEY PLOTTED _____
 NOTE BOOK _____
 TEMPLATE _____
 AREAS CHECKED _____
 NO. _____



72 + 50.00
 EARTH EXCAVATION = 36.9 SQ. FT.
 EMBANKMENT = 58.9 SQ. FT.
 TOPSOIL PLACEMENT = 11.4 SQ. FT.

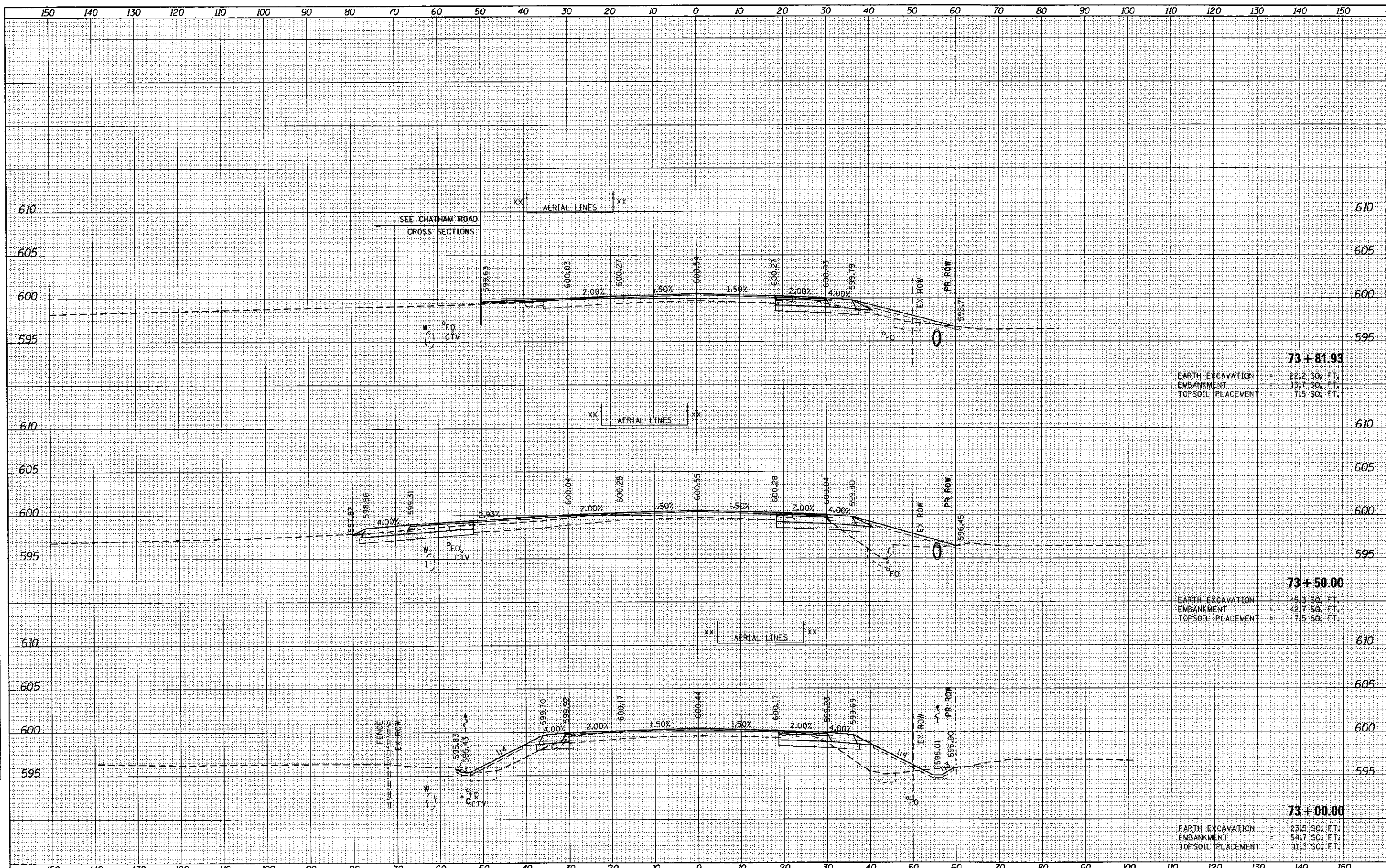
72 + 00.00
 EARTH EXCAVATION = 41.5 SQ. FT.
 EMBANKMENT = 43.9 SQ. FT.
 TOPSOIL PLACEMENT = 10.7 SQ. FT.

71 + 50.00
 EARTH EXCAVATION = 46.3 SQ. FT.
 EMBANKMENT = 54.3 SQ. FT.
 TOPSOIL PLACEMENT = 10.7 SQ. FT.

FILE NAME = L:\SangamonCo\1402901\Draw\CADD_Sheets\	USER NAME = Matt Overbey	DESIGNED - MJU	REVISED -	SANGAMON COUNTY HIGHWAY DEPARTMENT	WOODSIDE ROAD CROSS SECTIONS			F.A.I.L. RTE. 8048	SECTION 07-00090-09-PP	COUNTY SANGAMON	TOTAL SHEETS 141	SHEET NO. 126
	PLOT SCALE = 20,0000' / in.	CHECKED - KLT	REVISED -		SCALE:	SHEET NO. OF SHEETS	STA. 71+50.00 TO STA. 72+50.00	CONTRACT NO. 93686				
	PLOT DATE = 6/23/2017 - 4:08:51 PM	DATE - 3/4/2016	REVISED -		FED. ROAD DIST. NO. ILLINOIS FED. AID PROJECT							

BY: _____ DATE: _____
 SURVEYED _____
 PLOTTED _____
 TEMPLATE _____
 NOTE BOOK _____
 AREAS CHECKED _____
 NO. _____

BY: _____ DATE: _____
 SURVEYED _____
 PLOTTED _____
 TEMPLATE _____
 NOTE BOOK _____
 AREAS CHECKED _____
 NO. _____



73 + 81.93

EARTH EXCAVATION	=	22.2 SO. FT.
EMBANKMENT	=	13.7 SO. FT.
TOPSOIL PLACEMENT	=	7.5 SO. FT.

73 + 50.00

EARTH EXCAVATION	=	46.3 SO. FT.
EMBANKMENT	=	42.7 SO. FT.
TOPSOIL PLACEMENT	=	7.5 SO. FT.

73 + 00.00

EARTH EXCAVATION	=	23.5 SO. FT.
EMBANKMENT	=	54.7 SO. FT.
TOPSOIL PLACEMENT	=	11.3 SO. FT.

FILE NAME = L:\SangamonCo\1482981\Draw\CA00_Sheets.L
 USER NAME = Matt Overbey
 DESIGNED - MJO
 DRAWN - BB
 CHECKED - KLT
 PLOT DATE = 6/23/2017 - 4:08:51 PM
 REVISIONS:
 REVISION NO. | DATE | BY | DESCRIPTION
 1 | 3/4/2016 | KLT |

**SANGAMON COUNTY
 HIGHWAY DEPARTMENT**

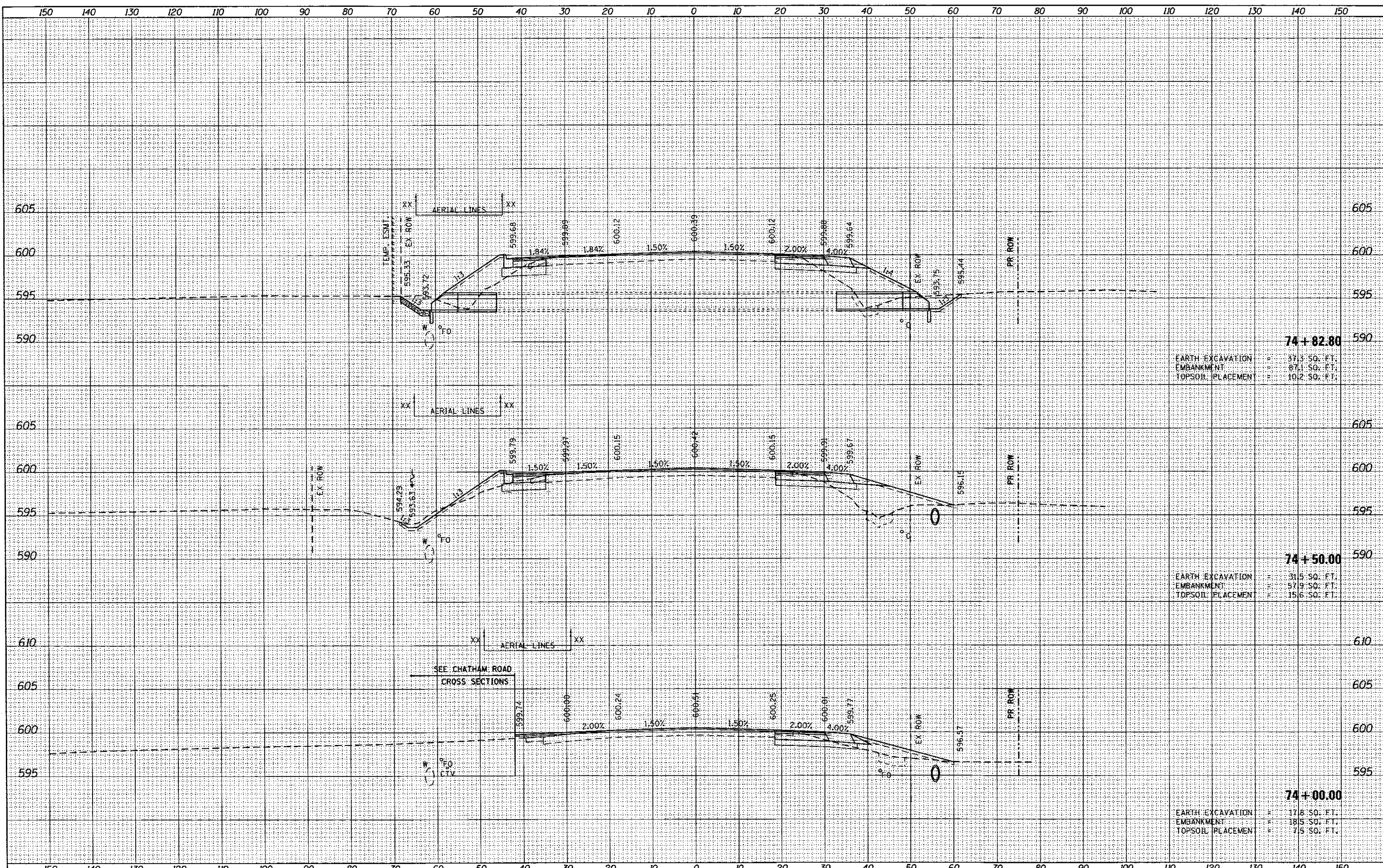
WOODSIDE ROAD CROSS SECTIONS

SCALE: _____ SHEET NO. _____ OF _____ SHEETS STA. 73+00.00 TO STA. 73+81.93

F.A.D. RTE.	SECTION	COUNTY	TOTAL SHEETS	SHEET NO.
8048	07-00090-09-PP	SANGAMON	141	127
FED. ROAD DIST. NO. ILLINOIS FED. AID PROJECT			CONTRACT NO. 93686	

DATE	
BY	
FINAL SURVEY	
PLOTTED	
NOTE BOOK	
AREAS CHECKED	
NO.	

DATE	
BY	
ORIGINAL SURVEY	
PLOTTED	
NOTE BOOK	
AREAS CHECKED	
NO.	



74 + 82.80
 EARTH EXCAVATION = 57.3 SQ. FT.
 EMBANKMENT = 87.1 SQ. FT.
 TOPSOIL PLACEMENT = 10.2 SQ. FT.

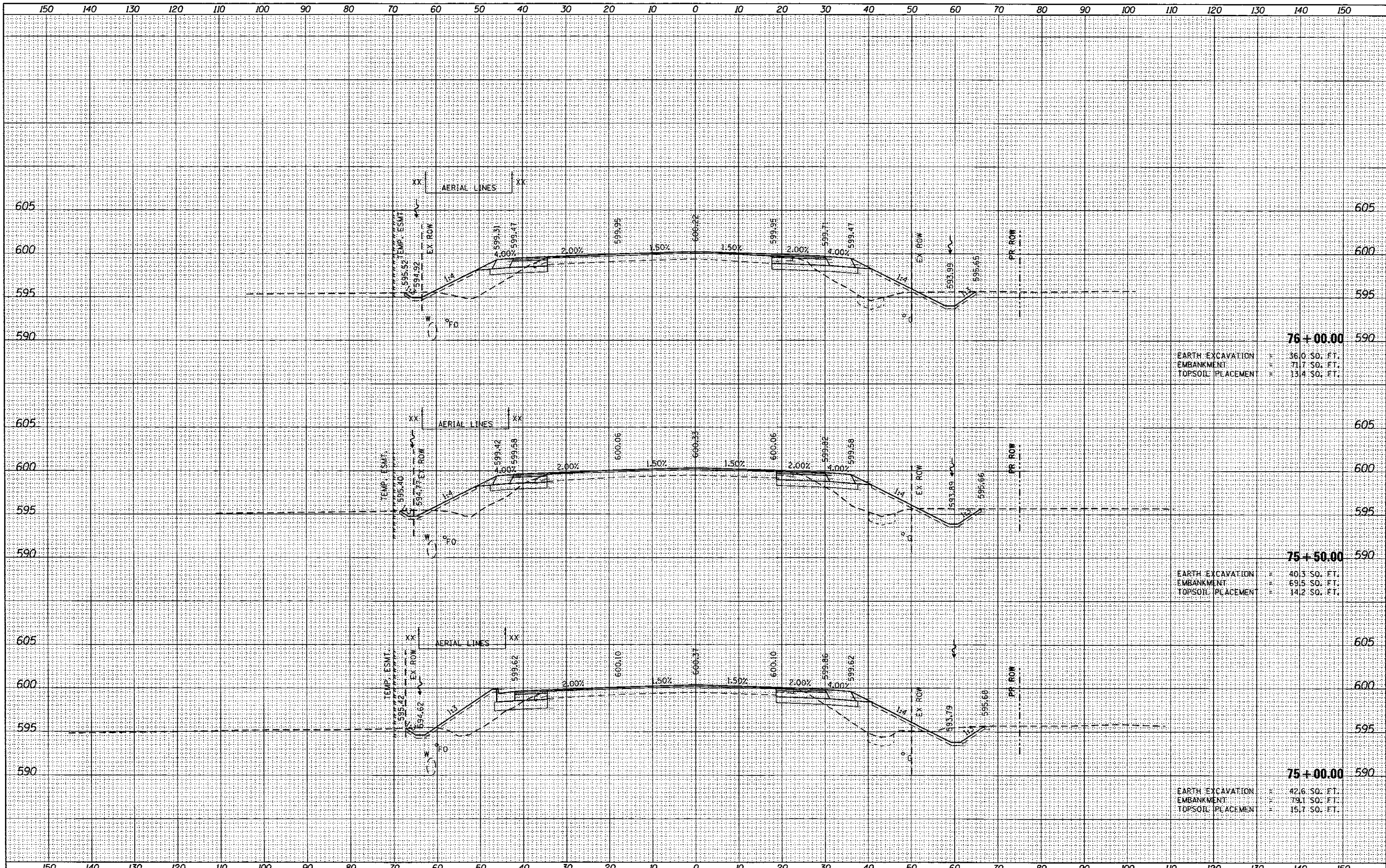
74 + 50.00
 EARTH EXCAVATION = 31.5 SQ. FT.
 EMBANKMENT = 57.9 SQ. FT.
 TOPSOIL PLACEMENT = 15.6 SQ. FT.

74 + 00.00
 EARTH EXCAVATION = 17.8 SQ. FT.
 EMBANKMENT = 18.5 SQ. FT.
 TOPSOIL PLACEMENT = 7.5 SQ. FT.

FILE NAME =	USER NAME = Matt Overbay	DESIGNED - MJO	REVISED -	F.A.U. RTE.	SECTION	COUNTY	TOTAL SHEETS	SHEET NO.
L:\SangamonCo\1402901\Draw\CA00_Sheets\...		DRAWN - BB	REVISED -	8048	07-00090-09-PP	SANGAMON	141	128
PLOT SCALE = 20.0000' / in.	CHECKED - KLT	DATE - 3/4/2016	REVISED -	CONTRACT NO. 93686				
PLOT DATE = 6/23/2017 - 4:08:52 PM			REVISED -	FED. ROAD DIST. NO. ILLINOIS FED. AID PROJECT				
SANGAMON COUNTY HIGHWAY DEPARTMENT				WOODSIDE ROAD CROSS SECTIONS				
SCALE:				SHEET NO. OF SHEETS STA. 74+00.00 TO STA. 74+82.80				

DATE	
BY	
FINAL SURVEY	
PLOTTED	
NOTE BOOK	
AREAS CHECKED	
NO.	

DATE	
BY	
ORIGINAL SURVEY	
PLOTTED	
NOTE BOOK	
AREAS CHECKED	
NO.	



76 + 00.00	590
EARTH EXCAVATION	= 36.0 SQ. FT.
EMBANKMENT	= 71.7 SQ. FT.
TOPSOIL PLACEMENT	= 13.4 SQ. FT.

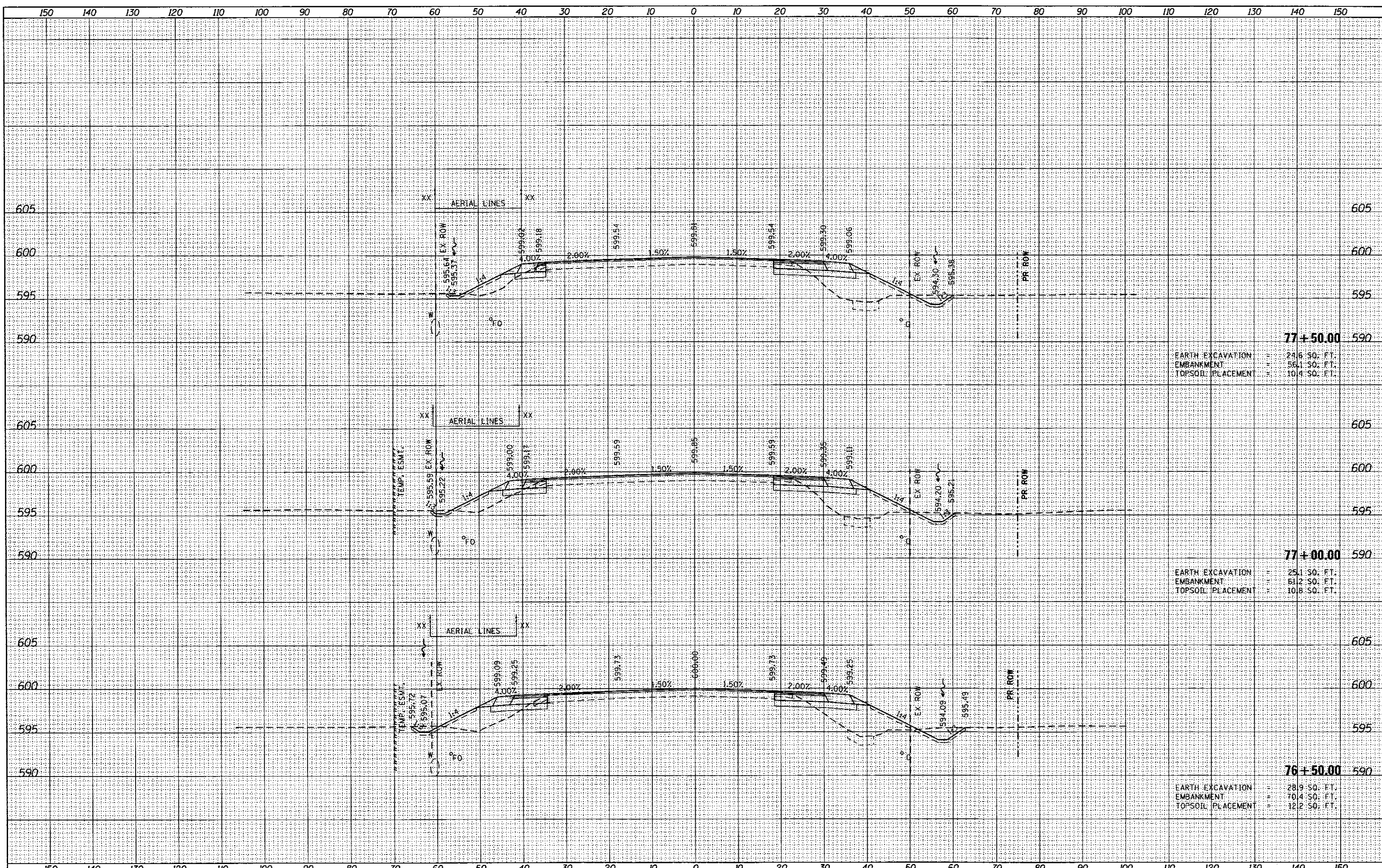
75 + 50.00	590
EARTH EXCAVATION	= 40.3 SQ. FT.
EMBANKMENT	= 69.5 SQ. FT.
TOPSOIL PLACEMENT	= 14.2 SQ. FT.

75 + 00.00	590
EARTH EXCAVATION	= 42.6 SQ. FT.
EMBANKMENT	= 79.1 SQ. FT.
TOPSOIL PLACEMENT	= 15.7 SQ. FT.

FILE NAME =	USER NAME = Matt Overbey	DESIGNED - MJO	REVISED -	F.A.U. R.T.E. 8048	SECTION 07-00090-09-PP	COUNTY SANGAMON	TOTAL SHEETS 141	SHEET NO. 129
L:\SangamonCo\148290\Draw\CADD_Sheets\...	PLLOT SCALE = 28.0000 / in.	DRAWN - BB	REVISED -	WOODSIDE ROAD CROSS SECTIONS		CONTRACT NO. 93686		
PLLOT DATE = 6/23/2017 - 4:08:52 PM	DATE - 3/4/2016	CHECKED - KLT	REVISED -	SCALE:	SHEET NO. OF SHEETS	STA. 75+00.00 TO STA. 76+00.00	FED. ROAD DIST. NO.	ILLINOIS FED. AID PROJECT
SANGAMON COUNTY HIGHWAY DEPARTMENT								

BY: _____ DATE: _____
 ORIGINAL SURVEY SURVEYED _____
 NOTE BOOK PLOTTED _____
 NO. TEMPLATE _____
 AREAS CHECKED _____

BY: _____ DATE: _____
 ORIGINAL SURVEY SURVEYED _____
 NOTE BOOK PLOTTED _____
 NO. TEMPLATE _____
 AREAS CHECKED _____



FILE NAME = L:\SangamonCo\1482981\Draw\CADD_Sheets\...
 USER NAME = Matt Overbay
 PLOT SCALE = 20.0000' / in.
 PLOT DATE = 6/23/2017 4:08:53 PM

DESIGNED - MJO
 DRAWN - BB
 CHECKED - KLT
 DATE - 3/4/2016

REVISED -
 REVISED -
 REVISED -
 REVISED -

**SANGAMON COUNTY
 HIGHWAY DEPARTMENT**

WOODSIDE ROAD CROSS SECTIONS

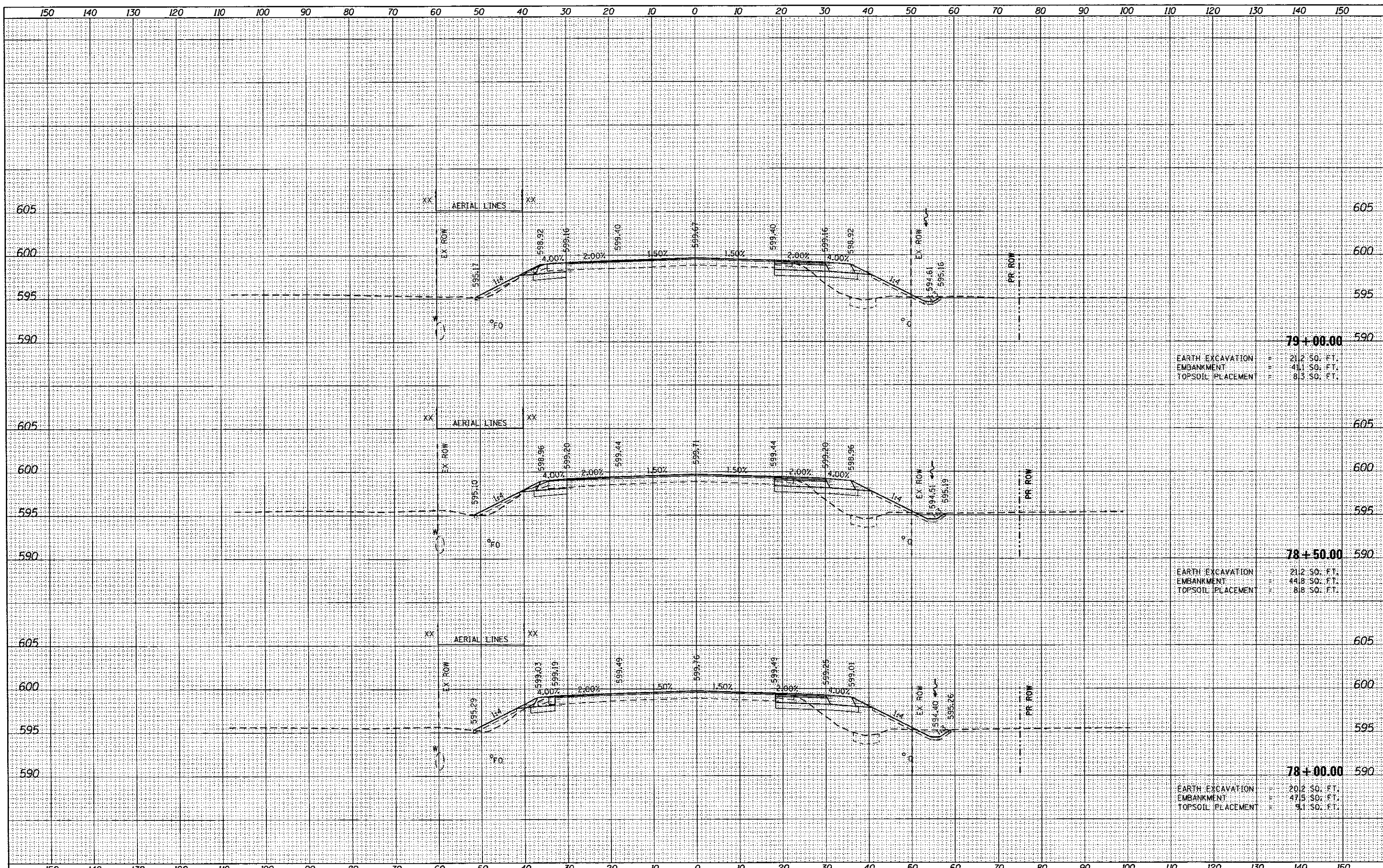
SCALE: _____ SHEET NO. _____ OF _____ SHEETS STA. 76+50.00 TO STA. 77+50.00

F.A.I.L. RTE.	SECTION	COUNTY	TOTAL SHEETS	SHEET NO.
8048	07-00090-09-PP	SANGAMON	141	130
CONTRACT NO. 93686				

FED. ROAD DIST. NO. ILLINDIS FED. AID PROJECT

DATE _____
 BY _____
 SURVEYED _____
 PLOTTED _____
 TEMPLATE _____
 NOTE BOOK _____
 AREAS CHECKED _____

DATE _____
 BY _____
 SURVEYED _____
 PLOTTED _____
 TEMPLATE _____
 NOTE BOOK _____
 AREAS CHECKED _____



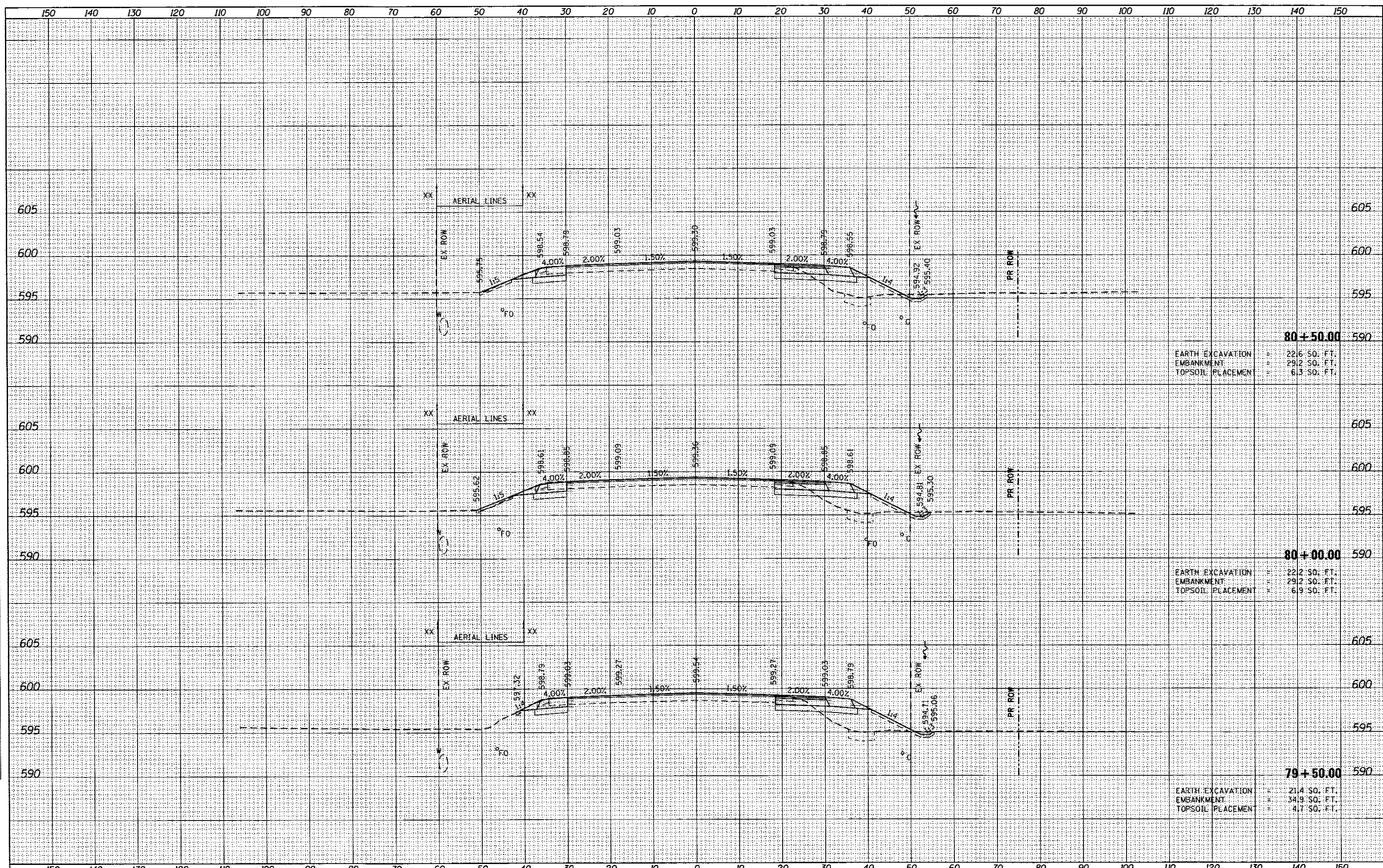
79+00.00
 EARTH EXCAVATION = 212.50 FT.
 EMBANKMENT = 43.150 FT.
 TOPSOIL PLACEMENT = 8.350 FT.

78+50.00
 EARTH EXCAVATION = 212.50 FT.
 EMBANKMENT = 44.850 FT.
 TOPSOIL PLACEMENT = 8.850 FT.

78+00.00
 EARTH EXCAVATION = 20.250 FT.
 EMBANKMENT = 47.550 FT.
 TOPSOIL PLACEMENT = 9.150 FT.

BY: _____ DATE: _____
 SURVEYED _____
 PLOTTED _____
 TEMPLATE _____
 NOTE BOOK _____
 AREAS CHECKED _____
 NO. _____

BY: _____ DATE: _____
 SURVEYED _____
 PLOTTED _____
 TEMPLATE _____
 NOTE BOOK _____
 AREAS CHECKED _____
 NO. _____



80+50.00 590
 EARTH EXCAVATION = 22.6 SQ. FT.
 EMBANKMENT = 29.2 SQ. FT.
 TOPSOIL PLACEMENT = 6.3 SQ. FT.

80+00.00 590
 EARTH EXCAVATION = 22.2 SQ. FT.
 EMBANKMENT = 29.2 SQ. FT.
 TOPSOIL PLACEMENT = 6.9 SQ. FT.

79+50.00 590
 EARTH EXCAVATION = 21.4 SQ. FT.
 EMBANKMENT = 34.9 SQ. FT.
 TOPSOIL PLACEMENT = 4.7 SQ. FT.

FILE NAME: L:\SangamonCo\1402481\Draw\CADD_Sheets\...
 USER NAME: Matt Overbey
 PLOT SCALE: 20.0000' / in.
 PLOT DATE: 6/23/2017 4:08:53 PM

DESIGNED - MJO
 DRAWN - BB
 CHECKED - KLT
 DATE - 3/4/2016

REVISED -
 REVISED -
 REVISED -
 REVISED -

**SANGAMON COUNTY
 HIGHWAY DEPARTMENT**

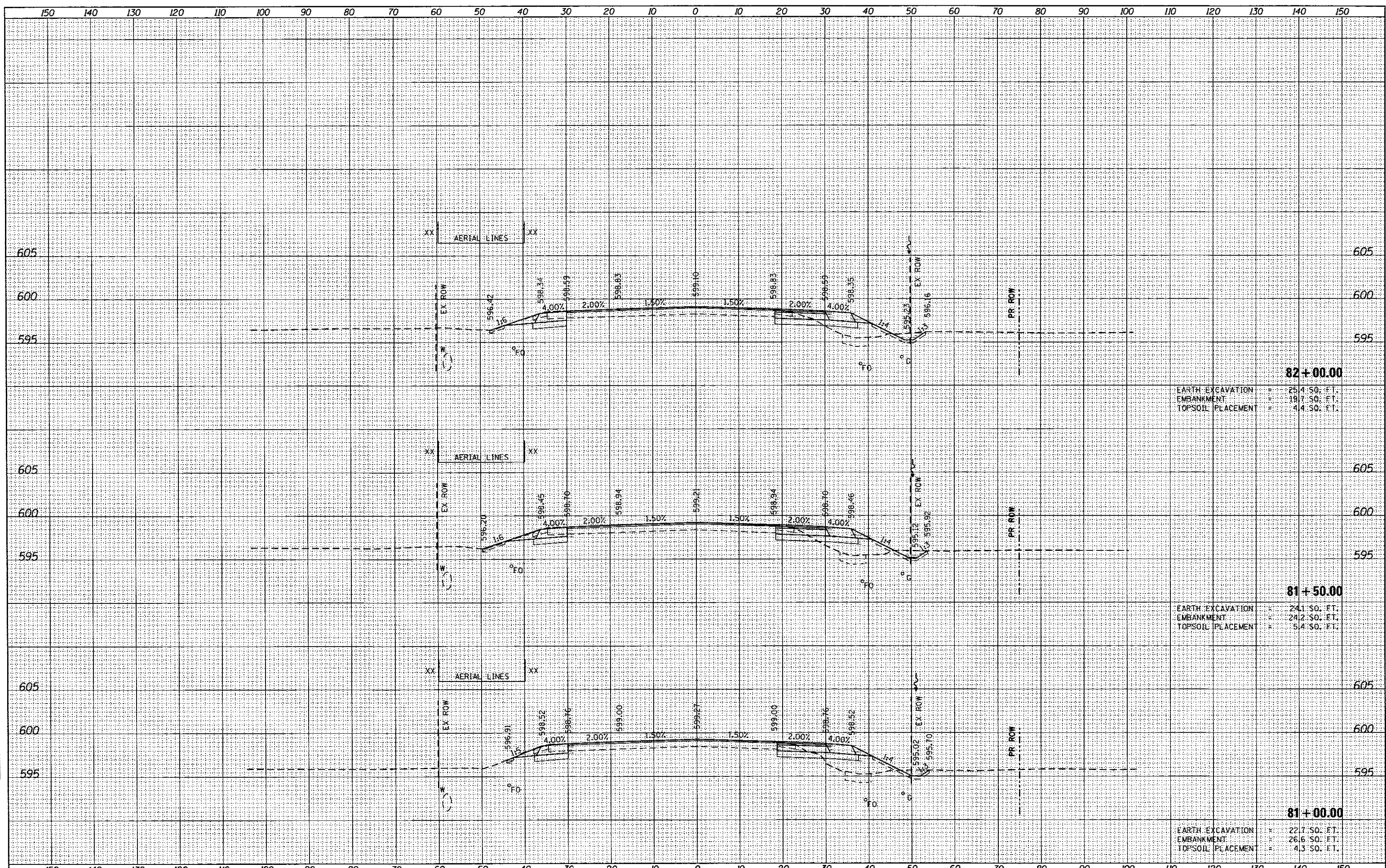
WOODSIDE ROAD CROSS SECTIONS

SCALE: SHEET NO. OF SHEETS STA. 79+50.00 TO STA. 80+50.00

F.A.U. RTE.	SECTION	COUNTY	TOTAL SHEETS	SHEET NO.
8048	07-00090-09-PP	SANGAMON	141	132
FED. ROAD DIST. NO. ILLINOIS FED. AID PROJECT			CONTRACT NO. 93686	

DATE: _____
 BY: _____
 SURVEYED _____
 PLOTTED _____
 NOTE BOOK _____
 AREAS CHECKED _____

DATE: _____
 BY: _____
 SURVEYED _____
 PLOTTED _____
 NOTE BOOK _____
 AREAS CHECKED _____



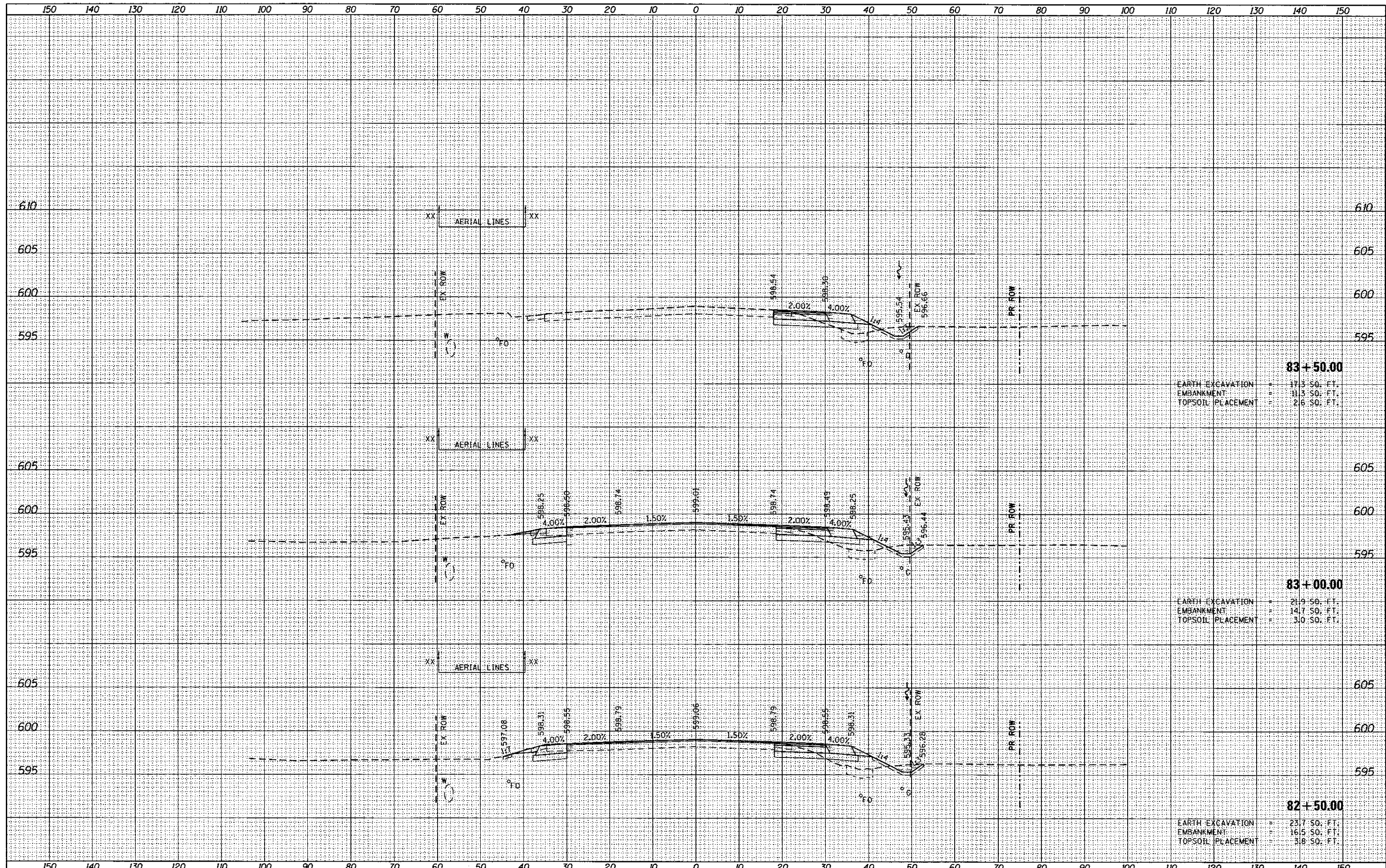
82+00.00
 EARTH EXCAVATION = 25.4 SQ. FT.
 EMBANKMENT = 19.7 SQ. FT.
 TOPSOIL PLACEMENT = 4.4 SQ. FT.

81+50.00
 EARTH EXCAVATION = 24.1 SQ. FT.
 EMBANKMENT = 24.2 SQ. FT.
 TOPSOIL PLACEMENT = 5.4 SQ. FT.

81+00.00
 EARTH EXCAVATION = 22.7 SQ. FT.
 EMBANKMENT = 26.6 SQ. FT.
 TOPSOIL PLACEMENT = 4.3 SQ. FT.

DATE	
BY	
FINAL SURVEY	
SURVEYED	
PLOTTED	
TEMPLATE	
NOTE BOOK	
AREAS	
CHECKED	
NO.	

DATE	
BY	
ORIGINAL SURVEY	
SURVEYED	
PLOTTED	
TEMPLATE	
NOTE BOOK	
AREAS	
CHECKED	
NO.	



83 + 50.00

EARTH EXCAVATION	=	17.3 SQ. FT.
EMBANKMENT	=	11.3 SQ. FT.
TOPSOIL PLACEMENT	=	2.6 SQ. FT.

83 + 00.00

EARTH EXCAVATION	=	21.9 SQ. FT.
EMBANKMENT	=	14.7 SQ. FT.
TOPSOIL PLACEMENT	=	3.0 SQ. FT.

82 + 50.00

EARTH EXCAVATION	=	23.7 SQ. FT.
EMBANKMENT	=	16.5 SQ. FT.
TOPSOIL PLACEMENT	=	3.8 SQ. FT.

FILE NAME = L:\Sangamon\Ca\1482981\Draw\CADD_Sheets\...

USER NAME = Matt Overbay
 DESIGNED - MJO
 DRAWN - BB
 CHECKED - KLT
 DATE - 3/4/2016

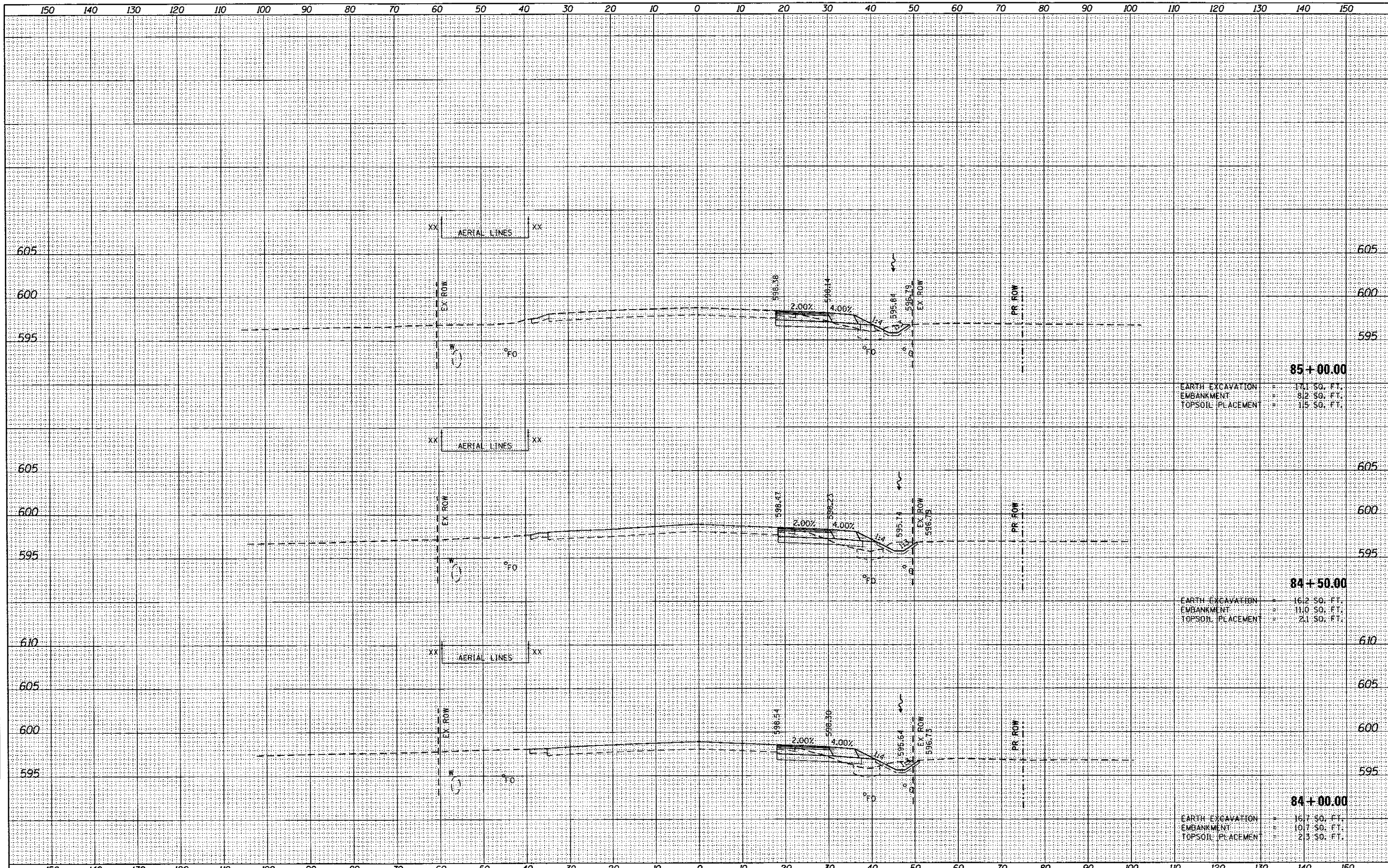
REVISED -
 REVISED -
 REVISED -
 REVISED -

**SANGAMON COUNTY
 HIGHWAY DEPARTMENT**

WOODSIDE ROAD CROSS SECTIONS

SCALE: SHEET NO. OF SHEETS STA. 82+50.00 TO STA. 83+50.00

F.A.I.D. RTE.	SECTION	COUNTY	TOTAL SHEETS	SHEET NO.
8048	07-00090-09-PP	SANGAMON	141	134
CONTRACT NO. 93686				
FED. ROAD DIST. NO. ILLINOIS FED. AID PROJECT				



DATE	
BY	
FINISHED SURVEY	
NOTED	
TEMPLATE	
NOTE BOOK	
AREAS CHECKED	
NO.	

DATE	
BY	
ORIGINAL SURVEY	
NOTED	
TEMPLATE	
NOTE BOOK	
AREAS CHECKED	
NO.	

FILE NAME = L:\Sangamon\Co\1402981\Draw\CADD_Sheets\

USER NAME = Matt Overbey
 PLOT SCALE = 20,0000' / in.
 PLOT DATE = 6/23/2017 - 4:08:55 PM

DESIGNED - MJD
 DRAWN - BB
 CHECKED - KLT
 DATE - 3/4/2016

REVISED -
 REVISED -
 REVISED -
 REVISED -

**SANGAMON COUNTY
 HIGHWAY DEPARTMENT**

WOODSIDE ROAD CROSS SECTIONS

SCALE: SHEET NO. OF SHEETS STA. 84+00.00 TO STA. 85+00.00

F.A.U. RTE.	SECTION	COUNTY	TOTAL SHEETS	SHEET NO.
8048	07-00090-09-PP	SANGAMON	141	135
FED. ROAD DIST. NO. ILLINOIS FED. AID PROJECT			CONTRACT NO. 93686	

85+00.00

EARTH EXCAVATION	=	17.1 SO. FT.
EMBANKMENT	=	8.2 SO. FT.
TOPSOIL PLACEMENT	=	1.5 SO. FT.

84+50.00

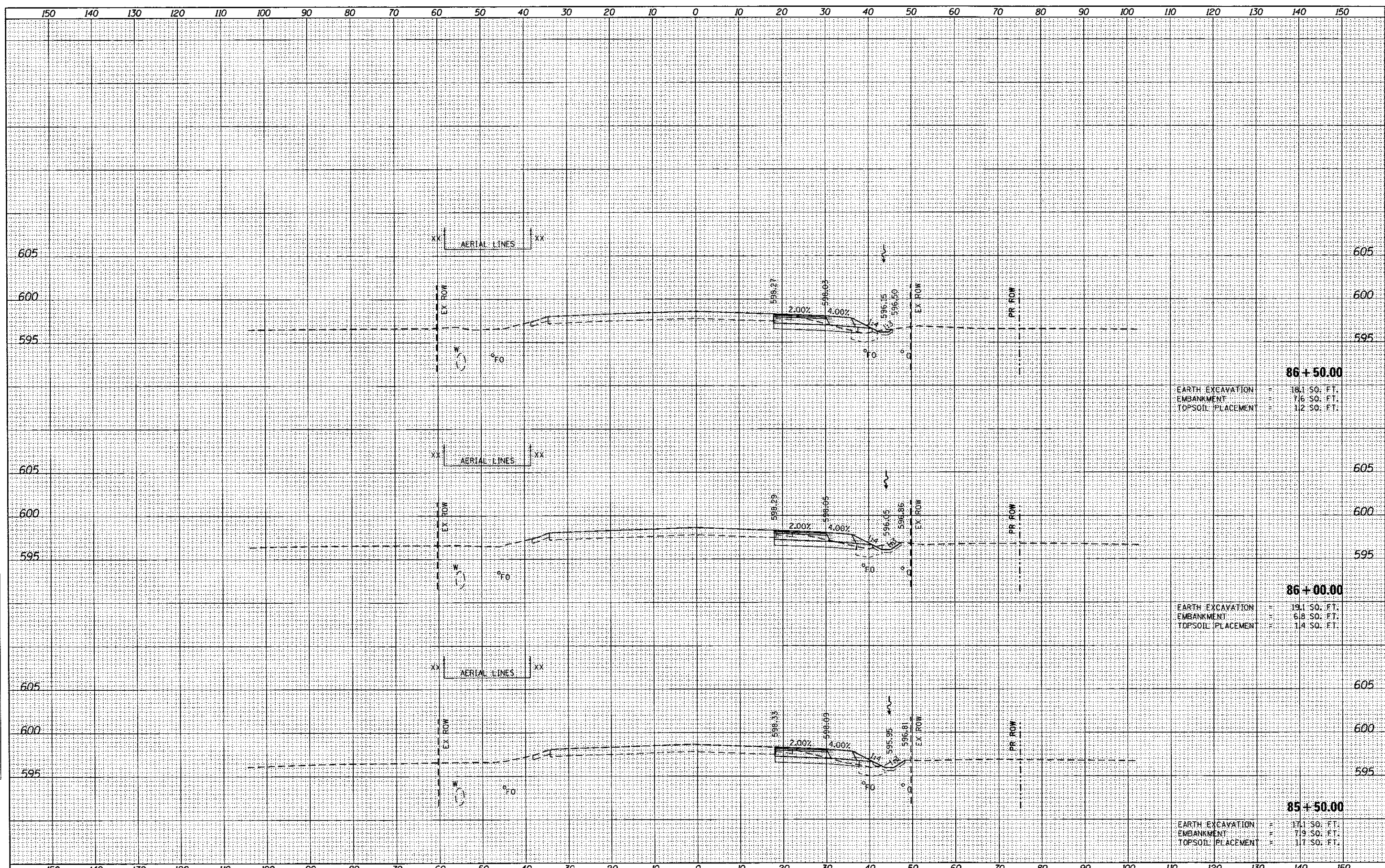
EARTH EXCAVATION	=	16.2 SO. FT.
EMBANKMENT	=	11.0 SO. FT.
TOPSOIL PLACEMENT	=	2.1 SO. FT.

84+00.00

EARTH EXCAVATION	=	16.7 SO. FT.
EMBANKMENT	=	10.7 SO. FT.
TOPSOIL PLACEMENT	=	2.3 SO. FT.

DATE _____
 BY _____
 SURVEYED _____
 PLOTTED _____
 TEMPLATE _____
 NOTE BOOK _____
 AREAS CHECKED _____
 NO. _____

DATE _____
 BY _____
 SURVEYED _____
 PLOTTED _____
 TEMPLATE _____
 NOTE BOOK _____
 AREAS CHECKED _____
 NO. _____



86 + 50.00

EARTH EXCAVATION	=	18.1 SO. FT.
EMBANKMENT	=	7.6 SO. FT.
TOPSOIL PLACEMENT	=	1.2 SO. FT.

86 + 00.00

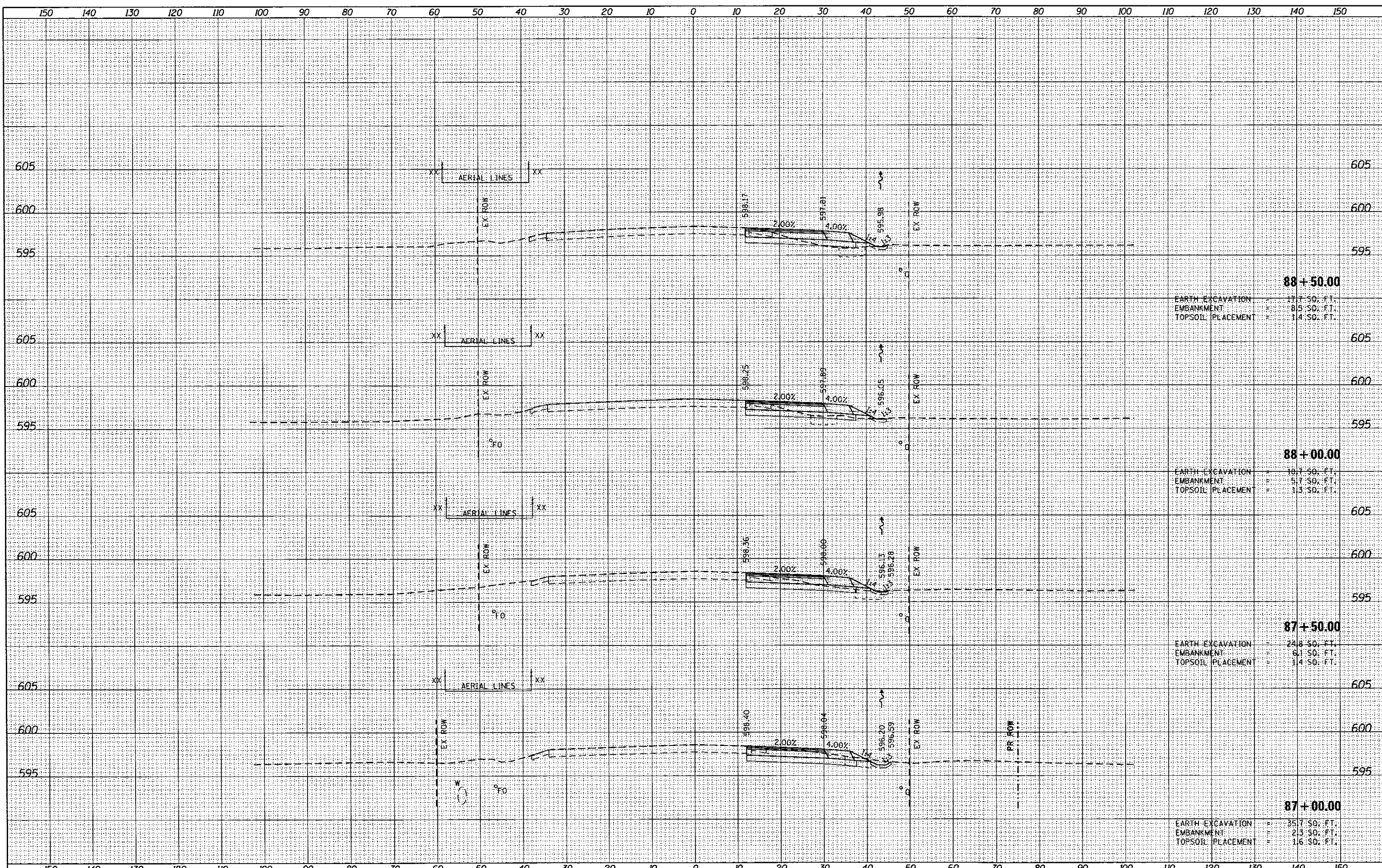
EARTH EXCAVATION	=	19.1 SO. FT.
EMBANKMENT	=	6.8 SO. FT.
TOPSOIL PLACEMENT	=	1.4 SO. FT.

85 + 50.00

EARTH EXCAVATION	=	17.1 SO. FT.
EMBANKMENT	=	7.9 SO. FT.
TOPSOIL PLACEMENT	=	1.7 SO. FT.

DATE: _____
 BY: _____
 SURVEYED _____
 PLOTTED _____
 TEMPLATE _____
 NOTE BOOK _____
 AREAS CHECKED _____
 NO. _____

DATE: _____
 BY: _____
 ORIGINAL SURVEY _____
 PLOTTED _____
 TEMPLATE _____
 NOTE BOOK _____
 AREAS CHECKED _____
 NO. _____



88+50.00

EARTH EXCAVATION	=	17.7 SO. FT.
EMBANKMENT	=	8.5 SO. FT.
TOPSOIL PLACEMENT	=	1.4 SO. FT.

88+00.00

EARTH EXCAVATION	=	10.7 SO. FT.
EMBANKMENT	=	5.7 SO. FT.
TOPSOIL PLACEMENT	=	1.3 SO. FT.

87+50.00

EARTH EXCAVATION	=	24.8 SO. FT.
EMBANKMENT	=	6.1 SO. FT.
TOPSOIL PLACEMENT	=	1.4 SO. FT.

87+00.00

EARTH EXCAVATION	=	35.7 SO. FT.
EMBANKMENT	=	2.3 SO. FT.
TOPSOIL PLACEMENT	=	1.6 SO. FT.

FILE NAME = L:\SangamonCo\1482981\Draw\CADD_Sheets\...

USER NAME = Matt Overbay	DESIGNED - MJO	REVISED -
PLOT SCALE = 20.0000' / in.	DRAWN - BB	REVISED -
PLOT DATE = 6/23/2017 - 4:08:55 PM	CHECKED - KLT	REVISED -
DATE = 3/4/2016	REVISED -	REVISED -

**SANGAMON COUNTY
 HIGHWAY DEPARTMENT**

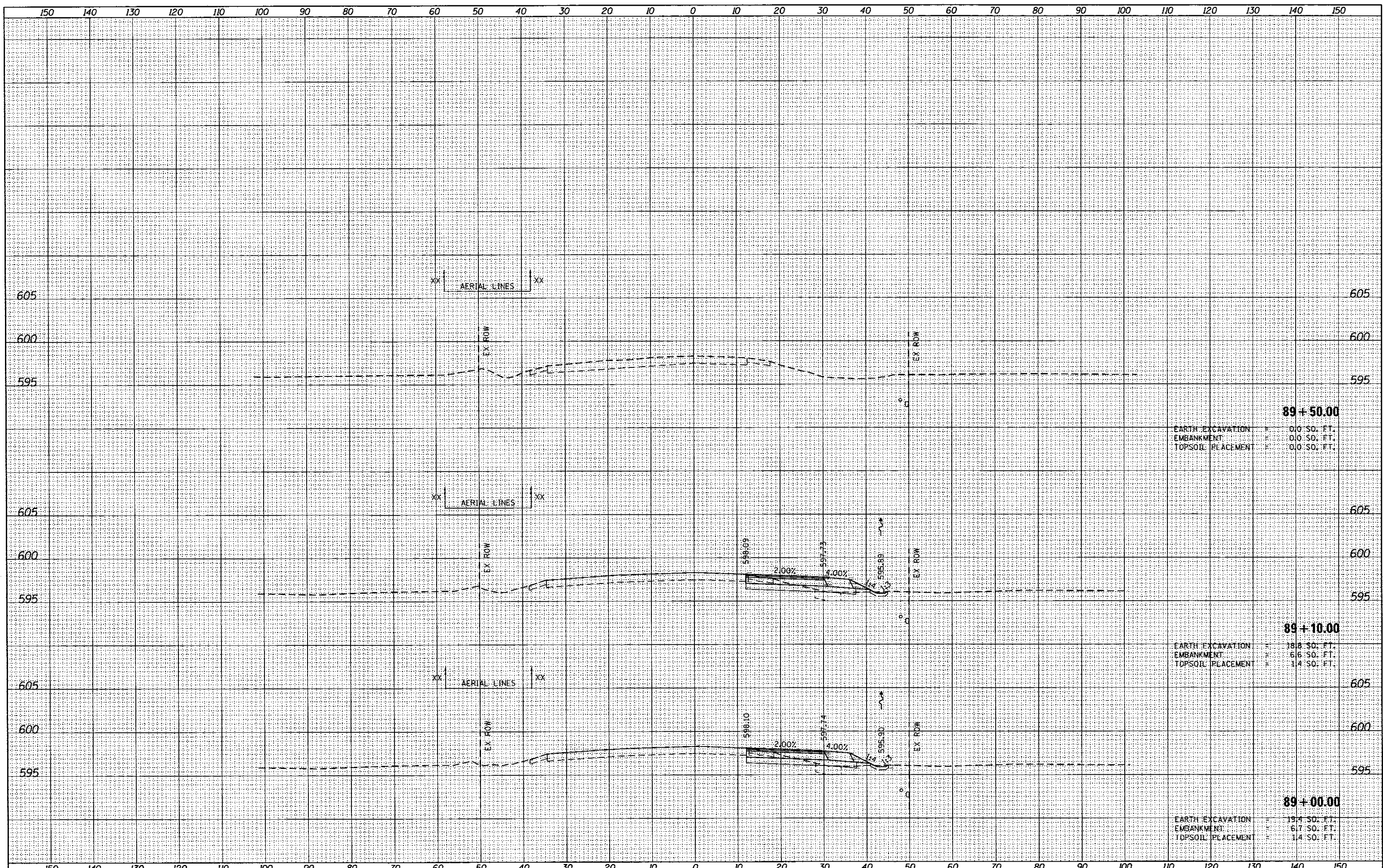
WOODSIDE ROAD CROSS SECTIONS

SCALE: _____ SHEET NO. _____ OF _____ SHEETS STA. 87+00.00 TO STA. 88+50.00

F.A.I.L. RTE. 8048	SECTION 07-00090-09-PP	COUNTY SANGAMON	TOTAL SHEETS 141	SHEET NO. 137
FED. ROAD DIST. NO. ILLINOIS		FED. AID PROJECT CONTRACT NO. 93686		

DATE	
BY	
FINAL SURVEY	
NOTED	
PLOTTED	
TEMPLATE	
AREAS	
CHECKED	
NO.	

DATE	
BY	
ORIGINAL SURVEY	
NOTED	
PLOTTED	
TEMPLATE	
AREAS	
CHECKED	
NO.	



89 + 50.00

EARTH EXCAVATION	=	0.0	SO. FT.
EMBANKMENT	=	0.0	SO. FT.
TOPSOIL PLACEMENT	=	0.0	SO. FT.

89 + 10.00

EARTH EXCAVATION	=	18.8	SO. FT.
EMBANKMENT	=	6.6	SO. FT.
TOPSOIL PLACEMENT	=	1.4	SO. FT.

89 + 00.00

EARTH EXCAVATION	=	19.4	SO. FT.
EMBANKMENT	=	6.7	SO. FT.
TOPSOIL PLACEMENT	=	1.4	SO. FT.

FILE NAME = L:\SangamonCo\1402901\Draw\CADD_Sheets\

USER NAME = Matt Overbay	DESIGNED - MJO	REVISED -
PLOT SCALE = 20.0000' / in.	DRAWN - BB	REVISED -
PLOT DATE = 6/23/2017 - 4:00:56 PM	CHECKED - KLT	REVISED -
	DATE - 3/4/2016	REVISED -

**SANGAMON COUNTY
HIGHWAY DEPARTMENT**

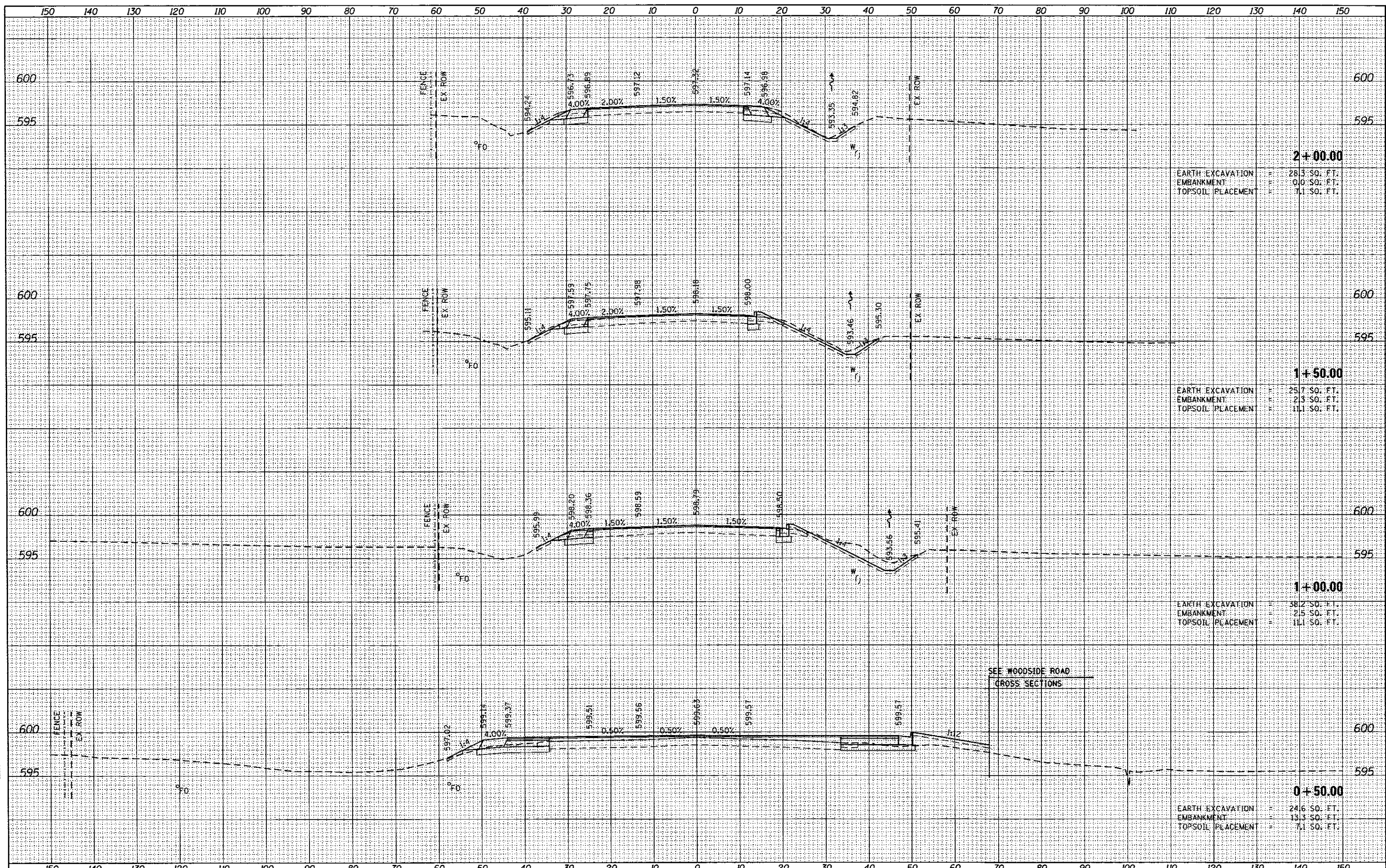
WOODSIDE ROAD CROSS SECTIONS

SCALE: SHEET NO. OF SHEETS STA. 89+00.00 TO STA. 89+10.00

F.A.U. RTE.	SECTION	COUNTY	TOTAL SHEETS	SHEET NO.
804E	07-00090-09-PP	SANGAMON	141	138
FED. ROAD DIST. NO.			ILLINOIS FED. AID PROJECT	
			CONTRACT NO. 93686	

BY: _____ DATE: _____
 SURVEYED _____
 PLOTTED _____
 TEMPLATE _____
 NOTE BOOK _____
 AREAS CHECKED _____
 NO. _____

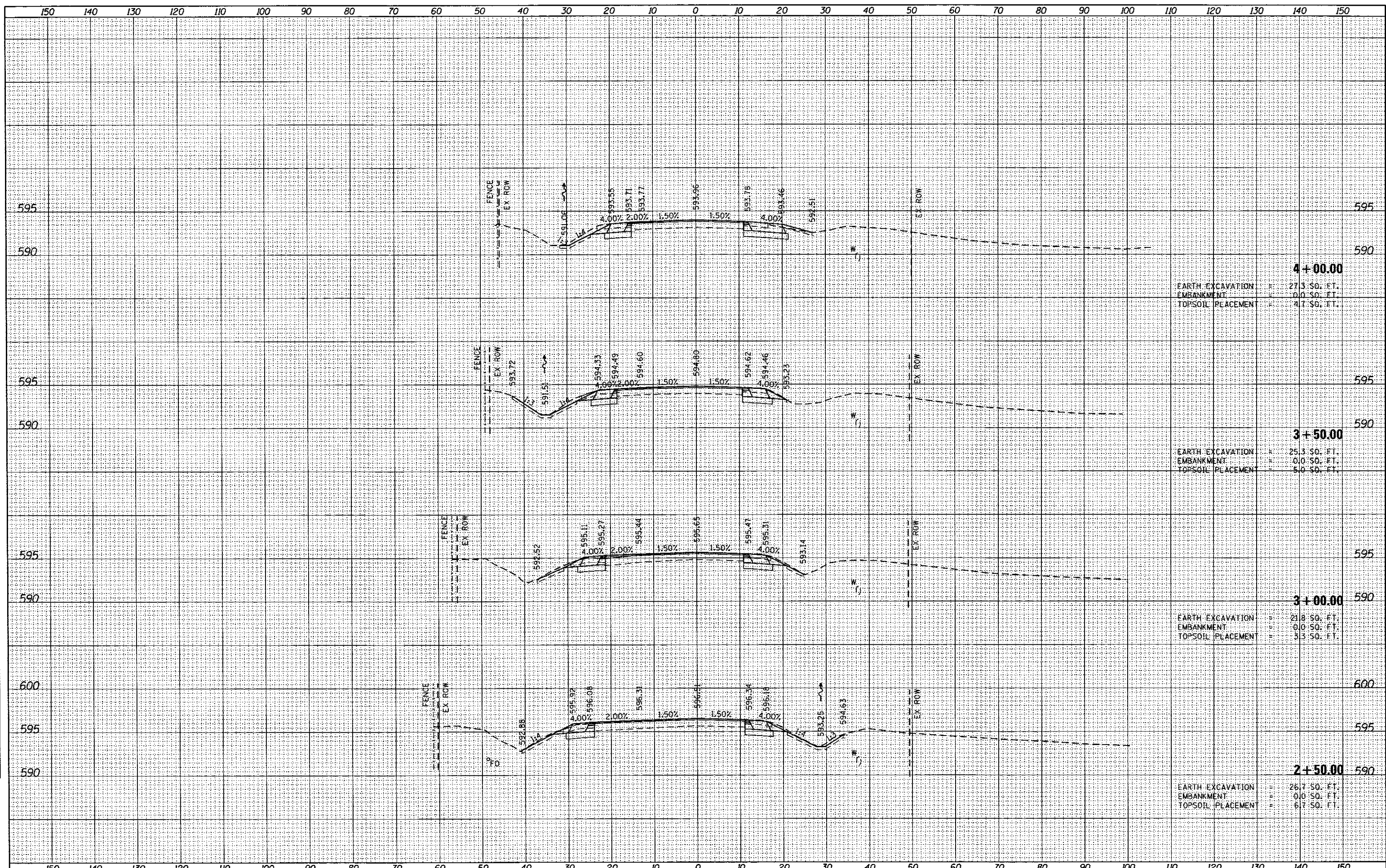
BY: _____ DATE: _____
 SURVEYED _____
 PLOTTED _____
 TEMPLATE _____
 NOTE BOOK _____
 AREAS CHECKED _____
 NO. _____



SEE WOODSIDE ROAD
CROSS SECTIONS

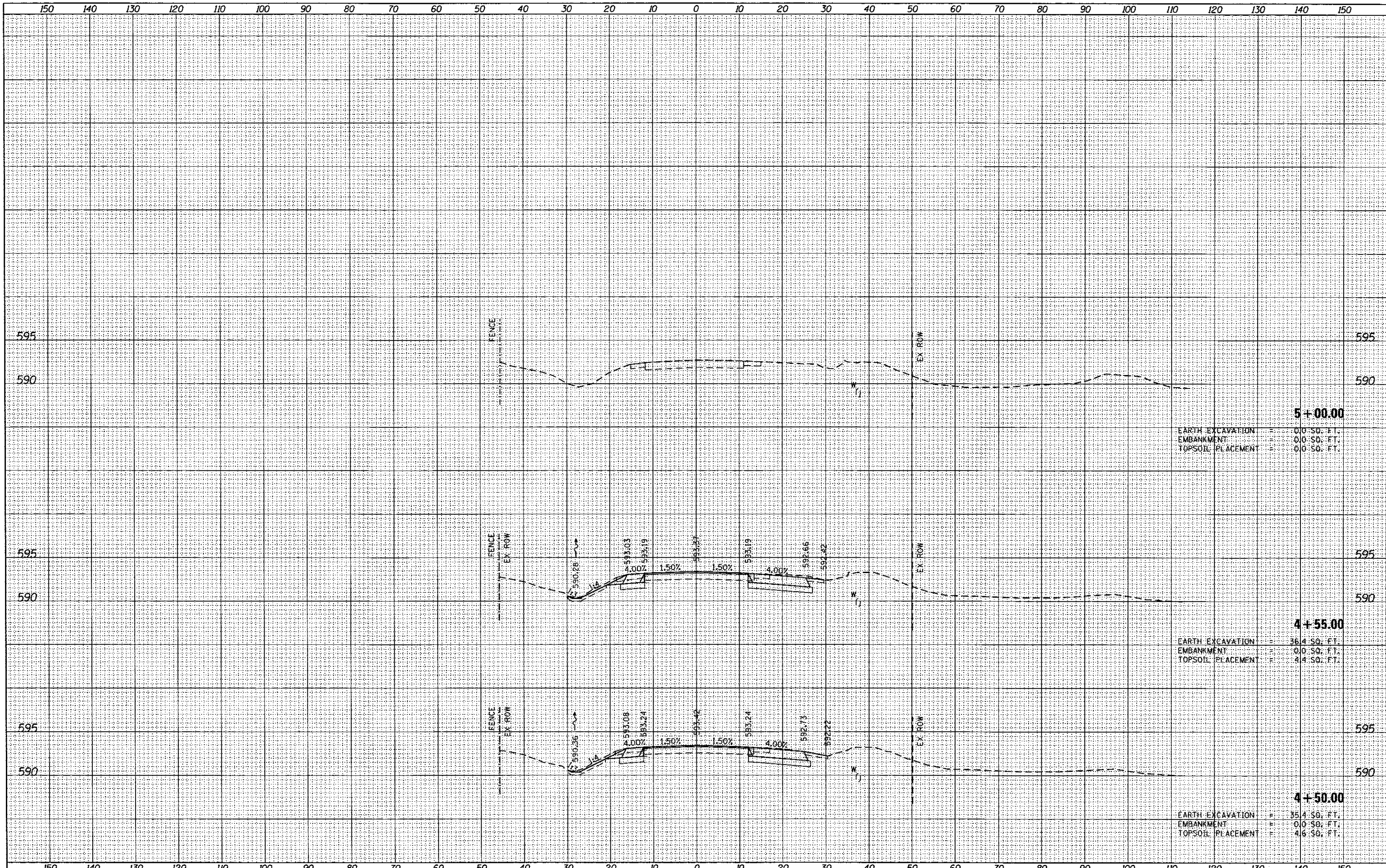
DATE	
BY	
FINAL SURVEY	
PLOTTED	
NOTE BOOK	
AREAS CHECKED	
NO.	

DATE	
BY	
ORIGINAL SURVEY	
PLOTTED	
NOTE BOOK	
AREAS CHECKED	
NO.	



DATE	
BY	
FINAL SURVEY	
SURVEY PLOTTED	
NOTE BOOK	
TEMPLATE	
AREAS CHECKED	
NO.	

DATE	
BY	
ORIGINAL SURVEY	
SURVEY PLOTTED	
NOTE BOOK	
TEMPLATE	
AREAS CHECKED	
NO.	



FILE NAME = L:\SangamonCo\1402901\Draw\CADD_Sheets\...

USER NAME = Matt Overbey
 DESIGNED - MJO
 DRAWN - BB
 CHECKED - KLT
 PLOT DATE = 6/23/2017 - 4:08:57 PM

REVISIED -
 REVISIED -
 REVISIED -
 REVISIED -

**SANGAMON COUNTY
 HIGHWAY DEPARTMENT**

CHATHAM ROAD CROSS SECTIONS

SCALE: SHEET NO. OF SHEETS STA. 4+50.00 TO STA. 5+00.00

F.A.U. RTE.	SECTION	COUNTY	TOTAL SHEETS	SHEET NO.
8048	07-00090-09-PP	SANGAMON	141	141
FED. ROAD DIST. NO.			ILLINOIS FED. AID PROJECT	
			CONTRACT NO. 93686	