

F.A. RTE.	SECTION	COUNTY	TOTAL SHEETS	SHEET NO.
		ROCK ISLAND	9	1

STATE OF ILLINOIS  
DEPARTMENT OF TRANSPORTATION  
DIVISION OF HIGHWAYS

# IDOT /IHPA STATEWIDE BLACK HAWK STATE HISTORICAL SITE

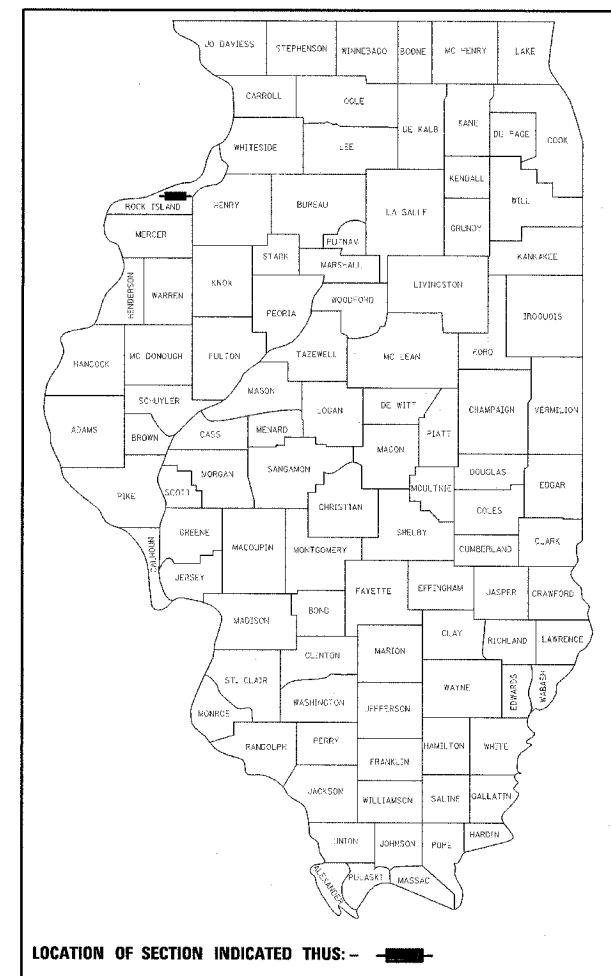
SECTION **PARK ROAD** IMPROVEMENTS  
**ROCK ISLAND COUNTY**  
JOB NO. C-30-020-05  
ROUTE PARKROADS (BLACK HAWK)

**INDEX OF SHEETS**

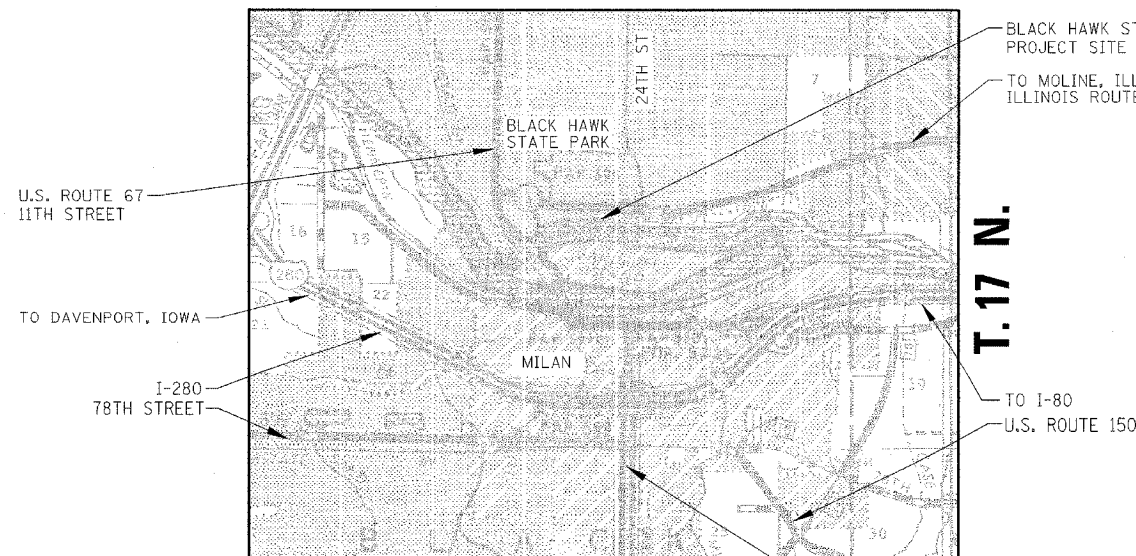
- 1 COVER SHEET
- 2 TYPICAL SECTIONS
- 3 SURVEY TIES, BENCHMARKS AND GENERAL NOTES
- 4 SUMMARY AND SCHEDULES OF QUANTITIES
- 5 REMOVAL PLAN
- 6 PROPOSED PLAN - PATCHES AND WIDENING
- 7 DRAINAGE PLAN
- 8 PROPOSED CONTOUR AND ELEVATION PLAN
- 9 WEST PATHWAY GATE ENTRANCE CROSS SECTIONS

**STATE STANDARDS**

- 000001-04
- 280001-02
- 601101
- 701801-03
- 702001-05

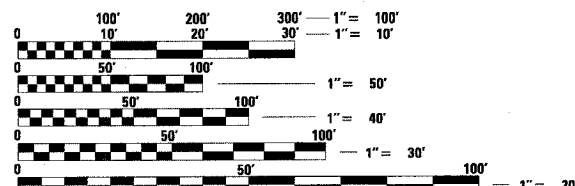


R. 2 W.



**LOCATION MAP**

GROSS LENGTH = N/A  
NET LENGTH = N/A



FULL SIZE PLANS HAVE BEEN PREPARED USING STANDARD ENGINEERING SCALES. REDUCED SIZED PLANS WILL NOT CONFORM TO STANDARD SCALES. IN MAKING MEASUREMENTS ON REDUCED PLANS, THE ABOVE SCALES MAY BE USED.

J.U.L.I.E.  
JOINT UTILITY LOCATION INFORMATION FOR EXCAVATION  
1-800-892-0123



*Philip Matone 5/27/05*  
SIGNATURE

EXPIRATION DATE NOV. 30, 2005

STATE OF ILLINOIS  
DEPARTMENT OF TRANSPORTATION  
DIVISION OF HIGHWAYS

SUBMITTED \_\_\_\_\_ 20 \_\_\_\_\_

DEPUTY DIRECTOR OF HIGHWAYS, REGION ENGINEER  
*July 1, 20 05*  
*Mike Hine*  
ENGINEER OF DESIGN AND ENVIRONMENT

*July 1, 20 05*  
*Victor Modesto*  
DIRECTOR OF HIGHWAYS, CHIEF ENGINEER

**PRINTED BY THE AUTHORITY  
OF THE STATE OF ILLINOIS**