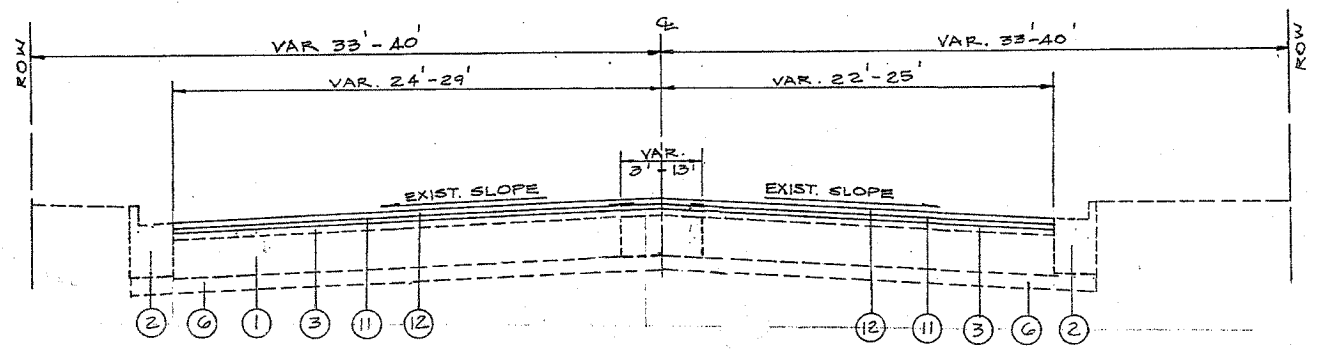
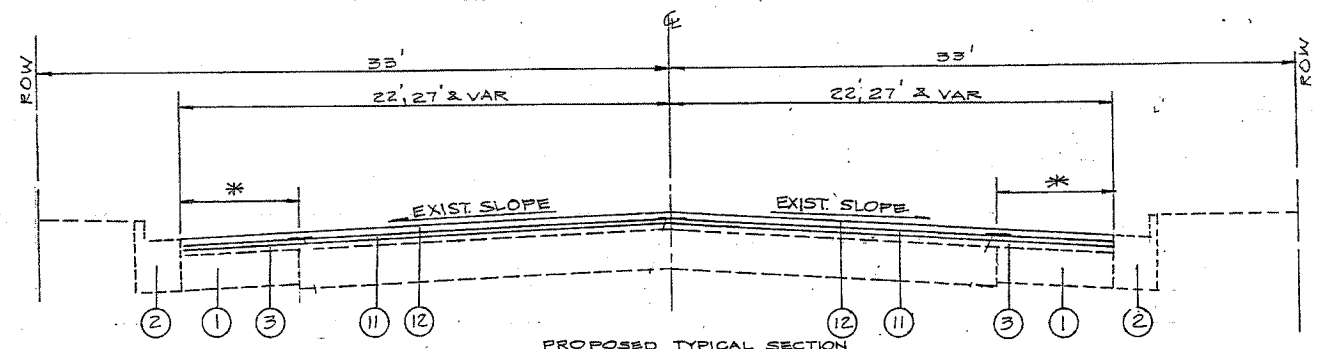


60819

FAV. DIST.	SECTION	COUNTY	TOTAL SHEETS	SHEET NO.
1225 (11212)RS-4		LAKE	36	6
STA.		TO STA.		
FED. ROAD DIST. NO. 7		ILLINOIS	FED. AID PROJECT	

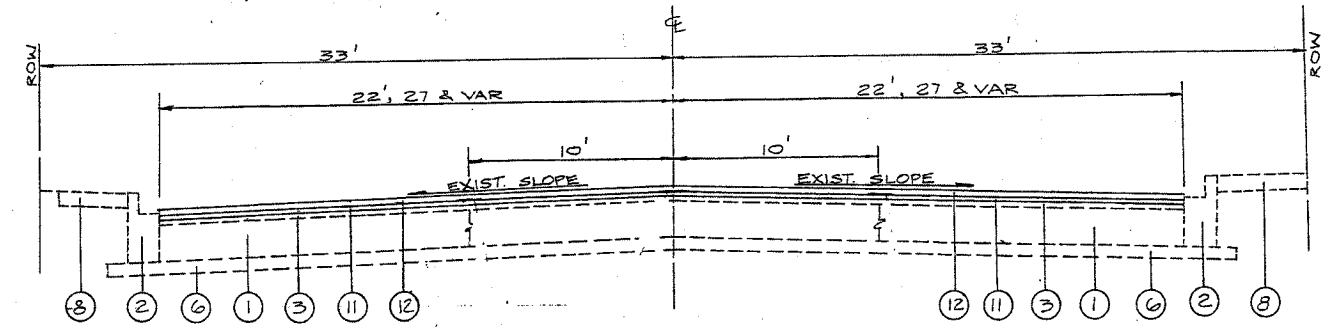


PROPOSED TYPICAL SECTION  
STA 243+14 TO STA 248+10

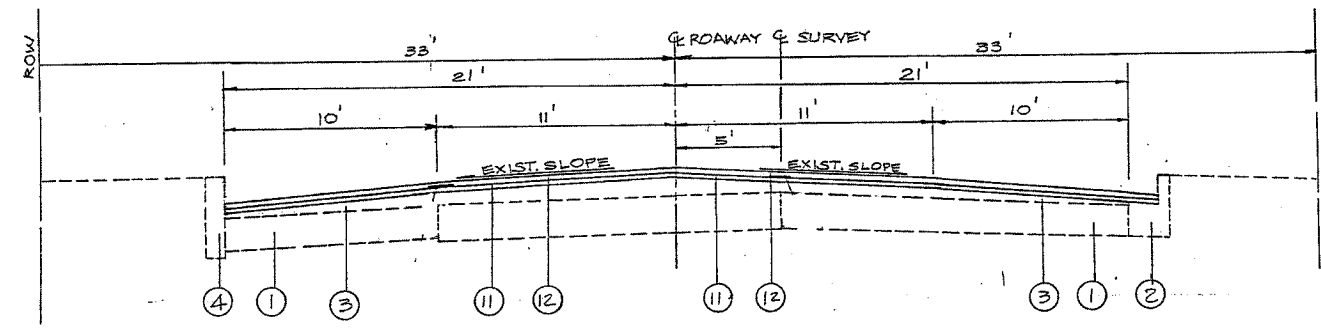


PROPOSED TYPICAL SECTION  
STA 248+10 TO STA 269+10 & STA 273+00 TO STA 278+60

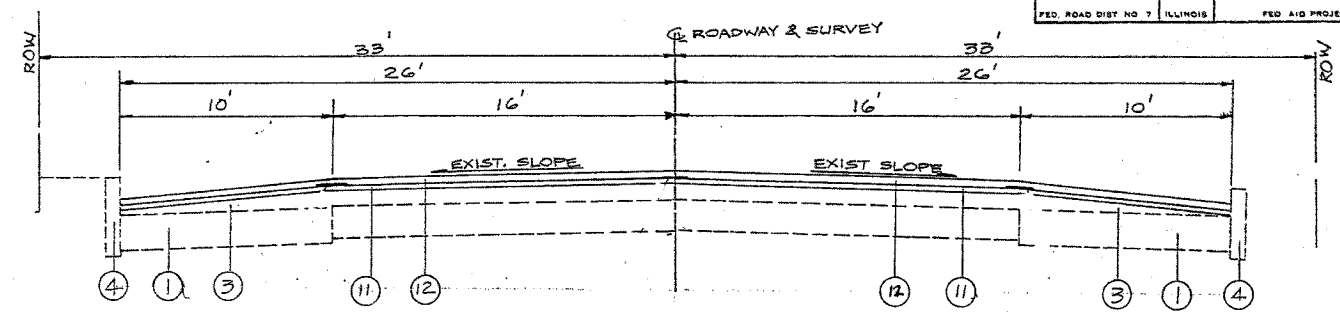
- \* 7' STA 248+10 TO STA 260+33
- 2' STA 261+58 TO STA 269+00
- 7' STA 273+00 TO STA 280+33



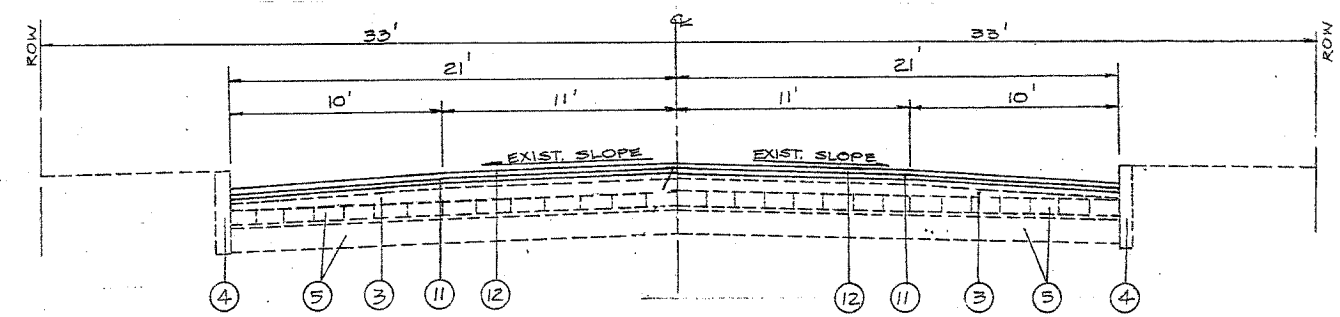
PROPOSED TYPICAL SECTION  
STA 269+00 TO STA 273+00



PROPOSED TYPICAL SECTION  
STA 278+60 TO STA 299+00



PROPOSED TYPICAL SECTION  
STA 299+00 TO STA 315+00



PROPOSED TYPICAL SECTION  
STA 315+00 TO STA 319+15

REVISIONS	
NAME	DATE

ILLINOIS DEPARTMENT OF TRANSPORTATION  
TYPICAL SECTIONS  
BELVIDERE ROAD  
ILL 131 (GREENBAY ROAD) TO SHERIDAN RD.  
SCALE: VERT. \_\_\_\_\_  
HORIZ. \_\_\_\_\_  
DATE JAN. 13, 2000  
DRAWN BY LT  
CHECKED BY LT