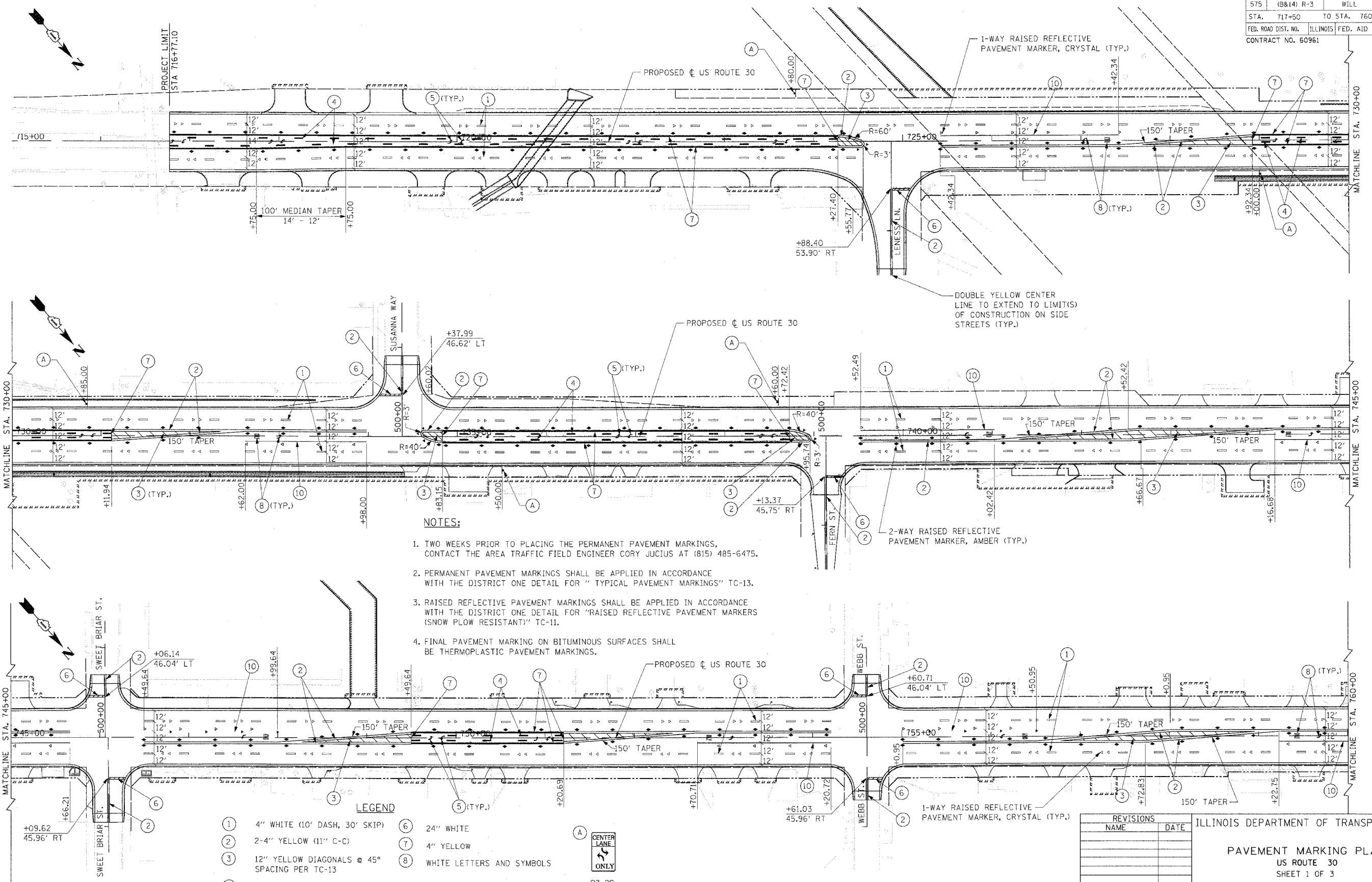

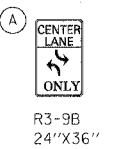


F.A. RTE.	SECTION	COUNTY	TOTAL SHEETS	SHEET NO.
575	(B&I) R-3	WILL	390	170
STA.	717+50	TO STA.	760+00	
FED. ROAD DIST. NO.	ILLINOIS		FED. AID PROJECT	
CONTRACT NO. 60961				



- NOTES:**
- TWO WEEKS PRIOR TO PLACING THE PERMANENT PAVEMENT MARKINGS, CONTACT THE AREA TRAFFIC FIELD ENGINEER CORY JUCIUS AT (815) 485-6475.
 - PERMANENT PAVEMENT MARKINGS SHALL BE APPLIED IN ACCORDANCE WITH THE DISTRICT ONE DETAIL FOR "TYPICAL PAVEMENT MARKINGS" TC-13.
 - RAISED REFLECTIVE PAVEMENT MARKINGS SHALL BE APPLIED IN ACCORDANCE WITH THE DISTRICT ONE DETAIL FOR "RAISED REFLECTIVE PAVEMENT MARKERS (SNOW PLOW RESISTANT)" TC-11.
 - FINAL PAVEMENT MARKING ON BITUMINOUS SURFACES SHALL BE THERMOPLASTIC PAVEMENT MARKINGS.

- LEGEND**
- | | |
|--|-----------------------------|
| ① 4" WHITE (10' DASH, 30' SKIP) | ⑥ 24" WHITE |
| ② 2-4" YELLOW (11" C-C) | ⑦ 4" YELLOW |
| ③ 12" YELLOW DIAGONALS @ 45° SPACING PER TC-13 | ⑧ WHITE LETTERS AND SYMBOLS |
| ④ 4" YELLOW, (10' DASH, 30' SKIP) | ⑩ 6" WHITE |
| ⑤ WHITE LEFT ARROWS | |



K&E KAM ENGINEERING, INC.
CONSULTING ENGINEERS
7074 Davis Road, Suite 205
Eggen, Illinois 60123-1369

REVISIONS	
NAME	DATE

ILLINOIS DEPARTMENT OF TRANSPORTATION

PAVEMENT MARKING PLAN
US ROUTE 30
SHEET 1 OF 3

SCALE: 1"=50'
DATE: MARCH 2005

DRAWN BY: MD
CHECKED BY: JS/MSA

FILES
DATES