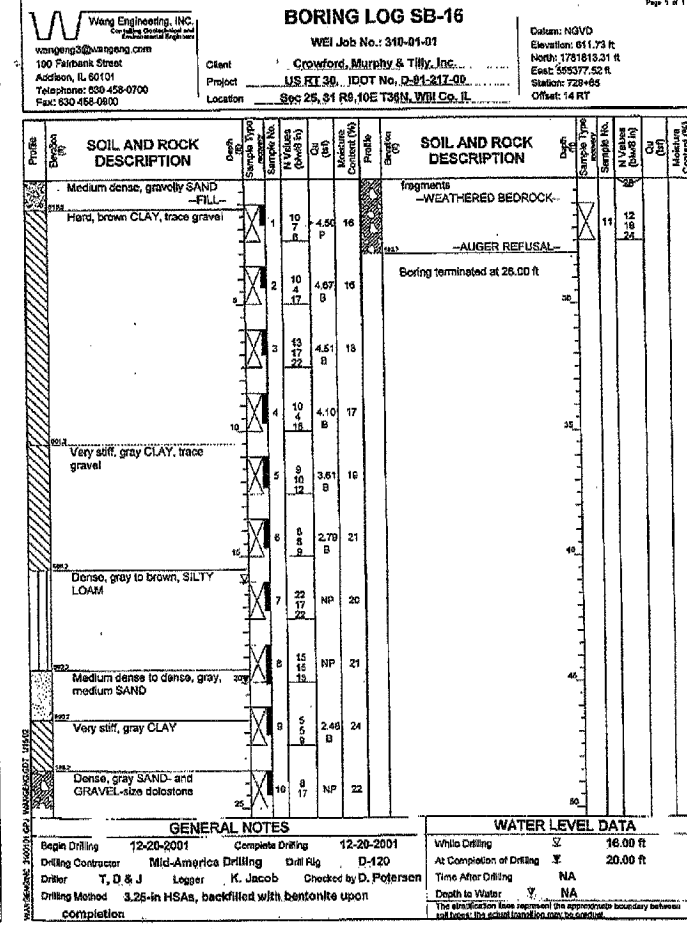
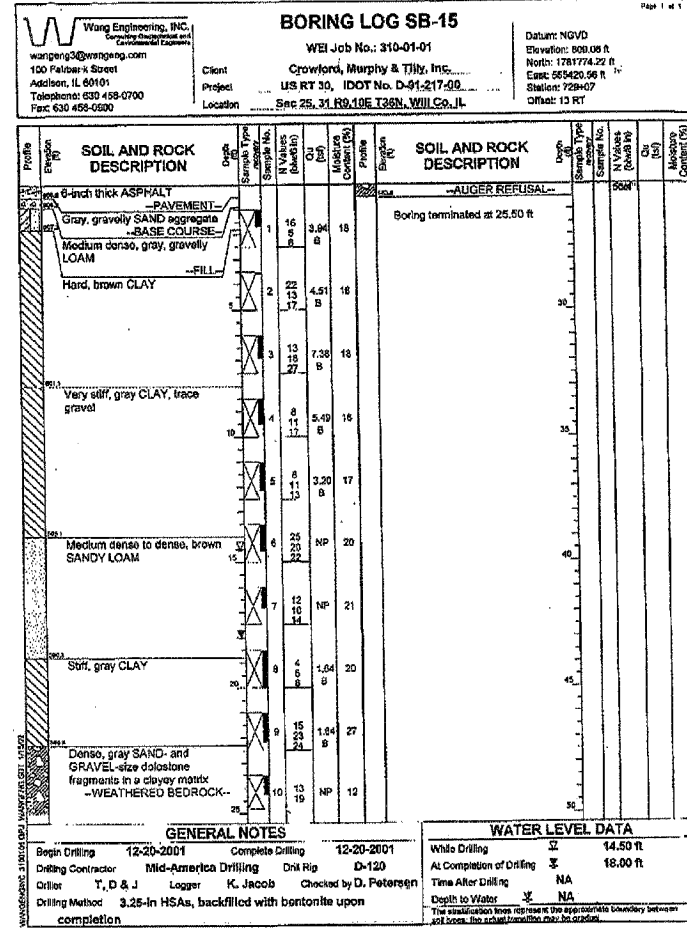
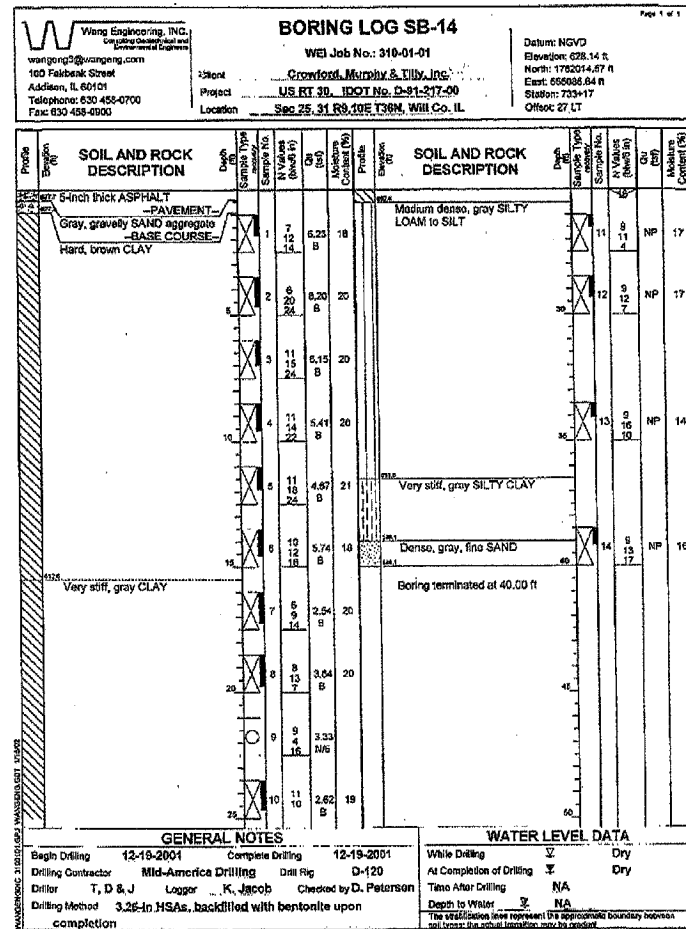
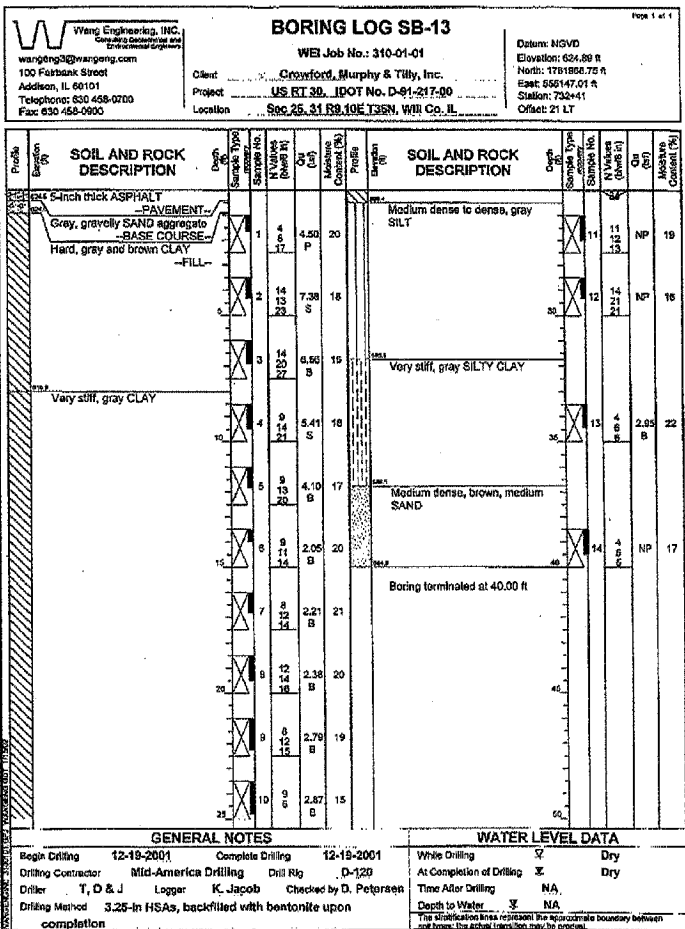
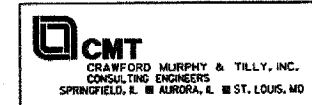


F.A.P. RTE.	SECTION	COUNTY	TOTAL SHEETS	SHEET NO.
575	(B&H) R-3	WILL	390	208
STA.		TO STA.		
FED. ROAD DIST. NO.		ILLINOIS FED. AID PROJECT		
CONTRACT NO. 60961				

Sheet 23 of 25



L:\DOT\00080802\draw\other\remaining\well\soil_boring_logs.dgn



REVISIONS		ILLINOIS DEPARTMENT OF TRANSPORTATION
NAME	DATE	
		SOIL BORING LOGS IV FAP RTE. 575 (U.S. 30) SECTION (B & H) R-3 WILL COUNTY
		SCALE: VERT. NONE HORIZ. 1"=40'
		DATE: 3/1/05
		DRAWN BY: GRS CHECKED BY: ATI