
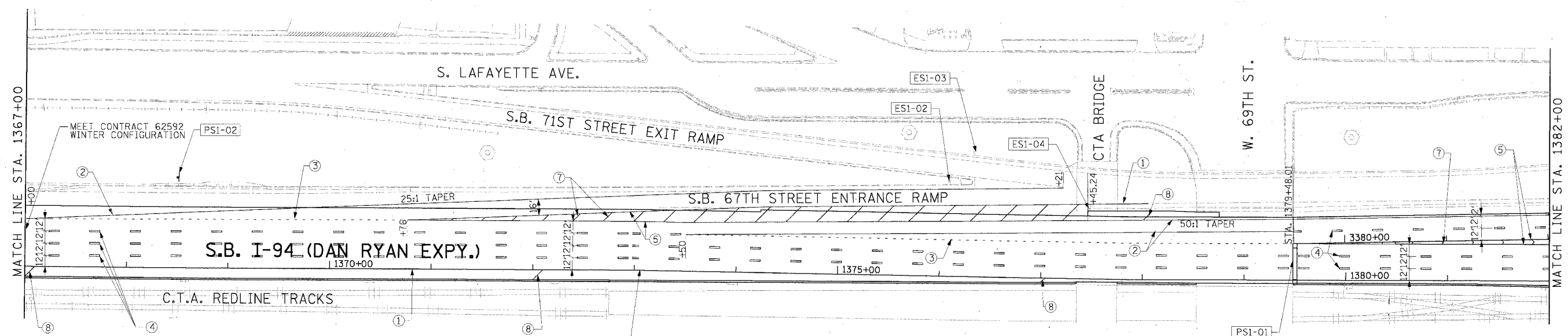


F.A.I. RTE. 94/90	SECTION	COUNTY COOK	TOTAL SHEETS 598	SHEET NO. 287
STA. TO STA.		ILLINOIS FED. AID PROJECT		
62302		11818, ETC, 2324.6-1P1R-9		



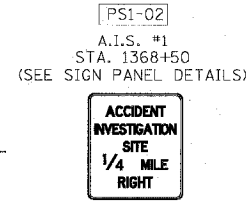
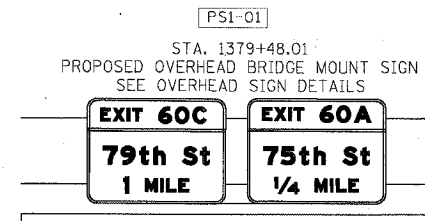
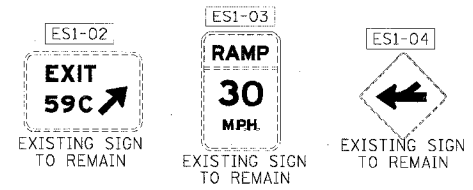
NOTE:
ALL PAVEMENT MARKINGS ON THIS SHEET ARE EPOXY PAVEMENT MARKING UNLESS OTHERWISE NOTED.



STATIONING
+** STATION PROVIDED FROM THE I-90/94 EXPRESS LANES
(+**) STATION PROVIDED FROM THE I-90/94 LOCAL LANES

- LEGEND**
- ① LINE 4" (YELLOW EDGE LINE)
 - ② LINE 4" (WHITE EDGE LINE)
 - ③ LINE 4" (SKIP DASH, 6' SKIP - 2' DASH, WHITE)
 - ④ LINE 5" (SKIP DASH, 30' SKIP - 10' DASH, WHITE)
 - ⑤ LINE 8" (WHITE GORE LINE)
 - ⑥ LINE 8" (SKIP DASH, 12' SKIP - 3' DASH, WHITE)
 - ⑦ LINE 12" (DIAGONAL, 30' C-C)
 - ⑧ LINE 12" (DIAGONAL, 500' C-C)
 - ⑨ LETTERS AND SYMBOLS

- ESx-xx EXISTING SIGN
- TSx-xx TEMPORARY SIGN
- PSx-xx PROPOSED SIGN



REVISIONS	
NAME	DATE

ILLINOIS DEPARTMENT OF TRANSPORTATION
F.A.I. 94/90 (DAN RYAN EXPRESSWAY)
31ST STREET TO 71ST STREET
SB EXPRESS LANE RECONSTRUCTION
PROPOSED PAVEMENT MARKING
AND SIGNING PLAN
SOUTHBOUND STA. 1352+00 TO STA. 1382+00
SCALE: 0" = 50' 100'
DATE: 7/1/05
DRAWN BY: TAI
CHECKED BY: PJM



06/24/2005 10:51:12 AM