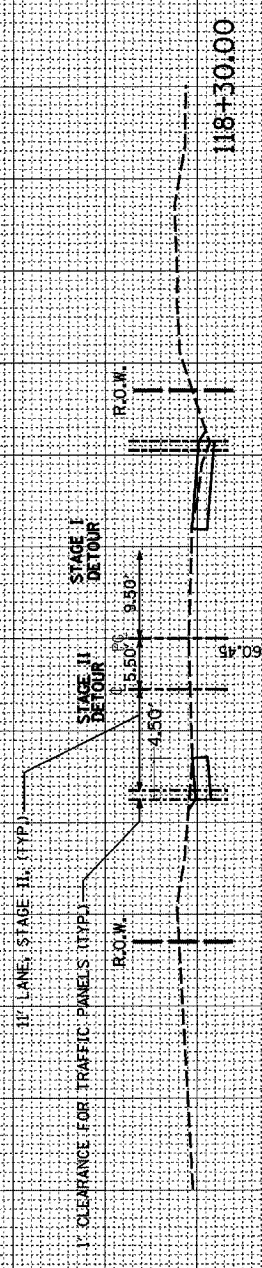


F.A.P. RTE.	SECTION	COUNTY	TOTAL SHEETS	SHEET NO.
066	21 (B&G) R	MCHENRY	66	60
STA. 115+10.00		TO STA. 118+30.00		
FED. ROAD DIST. NO.	ILLINOIS	FED. AID PROJECT		

#62391

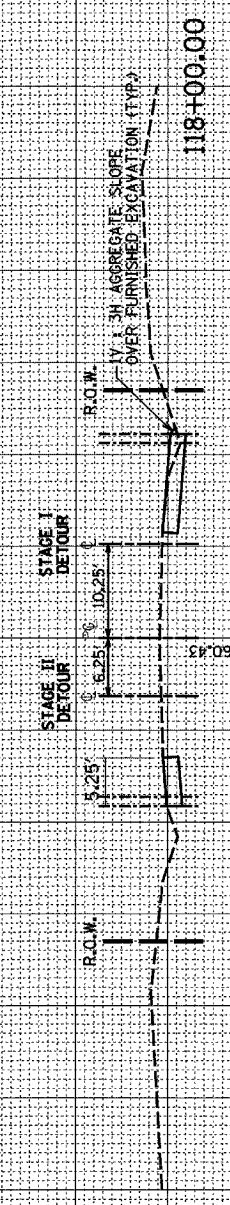
CONTRACTOR TO RESURFACE TEMPORARY PAVEMENT AREAS



STAGE II  
CUT : 2.6 SQ FT  
FILL : 0.0 SQ FT  
EARTH EXC. (SPECIAL) : 0.0 SQ FT

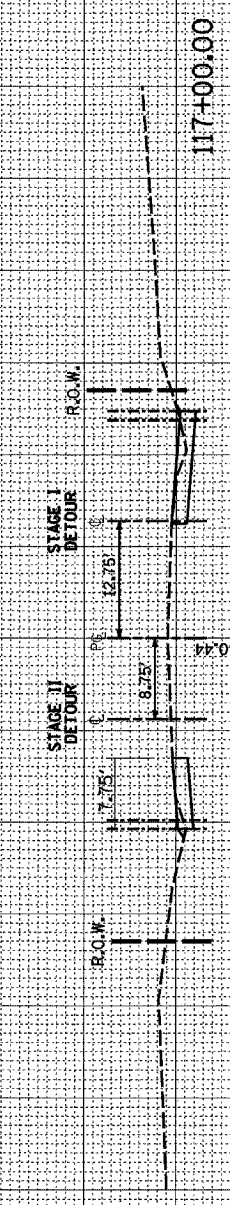
STAGE I  
CUT : 7.5 SQ FT  
FILL : 0.0 SQ FT  
EARTH EXC. (SPECIAL) : 0.0 SQ FT

END STAGE II TAPER



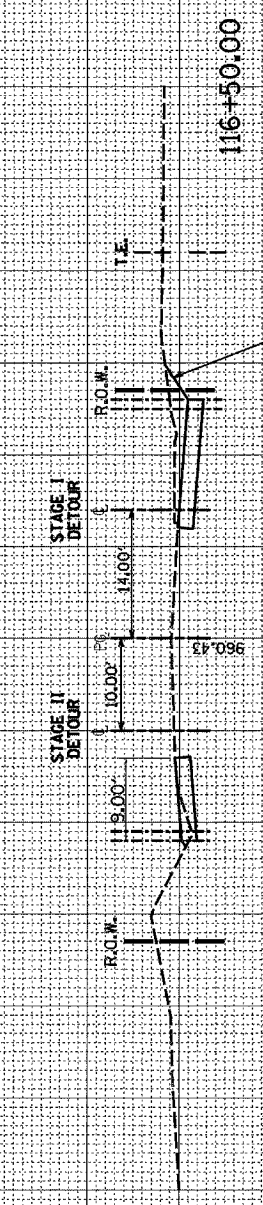
STAGE II  
CUT : 4.0 SQ FT  
FILL : 0.0 SQ FT  
EARTH EXC. (SPECIAL) : 0.0 SQ FT

STAGE I  
CUT : 8.2 SQ FT  
FILL : 0.0 SQ FT  
EARTH EXC. (SPECIAL) : 0.0 SQ FT



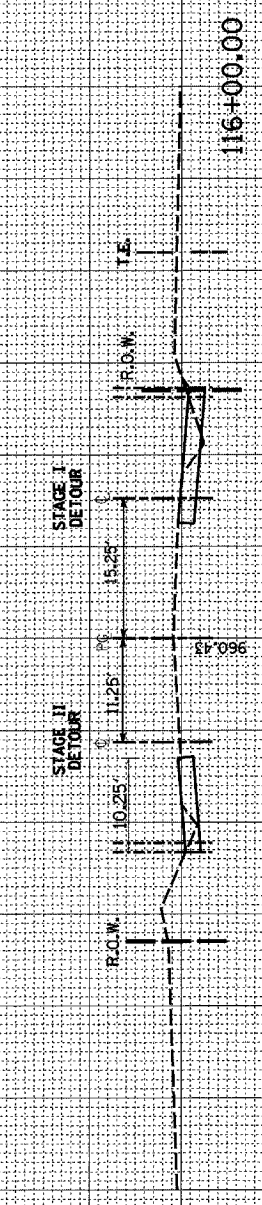
STAGE II  
CUT : 6.0 SQ FT  
FILL : 0.2 SQ FT  
EARTH EXC. (SPECIAL) : 0.0 SQ FT

STAGE I  
CUT : 8.7 SQ FT  
FILL : 0.0 SQ FT  
EARTH EXC. (SPECIAL) : 0.0 SQ FT



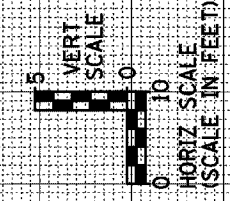
STAGE II  
CUT : 3.8 SQ FT  
FILL : 0.2 SQ FT  
EARTH EXC. (SPECIAL) : 0.0 SQ FT

STAGE I  
CUT : 16.2 SQ FT  
FILL : 0.0 SQ FT  
EARTH EXC. (SPECIAL) : 0.0 SQ FT



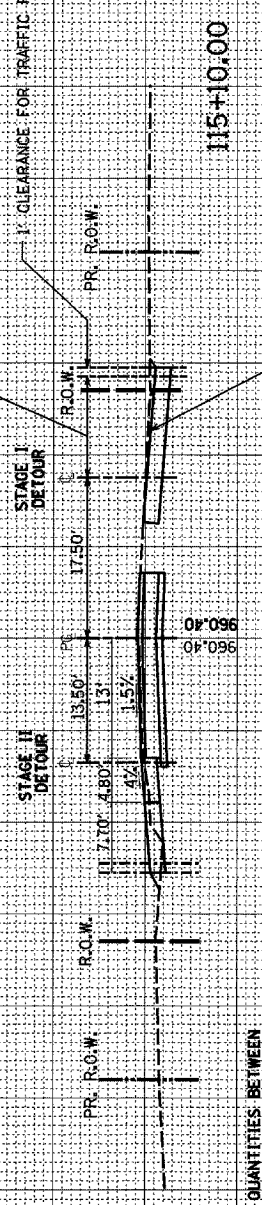
STAGE II  
CUT : 5.4 SQ FT  
FILL : 0.0 SQ FT  
EARTH EXC. (SPECIAL) : 0.0 SQ FT

STAGE I  
CUT : 8.7 SQ FT  
FILL : 0.2 SQ FT  
EARTH EXC. (SPECIAL) : 0.0 SQ FT



1' CLEARANCE FOR TRAFFIC PANELS (TYP.)

1' LANE, STAGE II (TYP.)



STAGE II  
CUT : 1.5 SQ FT  
FILL : 0.3 SQ FT  
EARTH EXC. (SPECIAL) : 0.0 SQ FT

STAGE I  
CUT : 10.2 SQ FT  
FILL : 0.0 SQ FT  
EARTH EXC. (SPECIAL) : 0.0 SQ FT

RECONSTRUCTION ENDS

STAGE II "DETOUR" CUT/FILL QUANTITIES BETWEEN STA 104+00 AND STA 115+10 ARE ACCOUNTED FOR IN "NORMAL" CROSS SECTION QUANTITIES EXCEPT WHERE LABELED

BEGIN STAGE II TAPER IN  
END STAGE II 4% TAPER-OUT