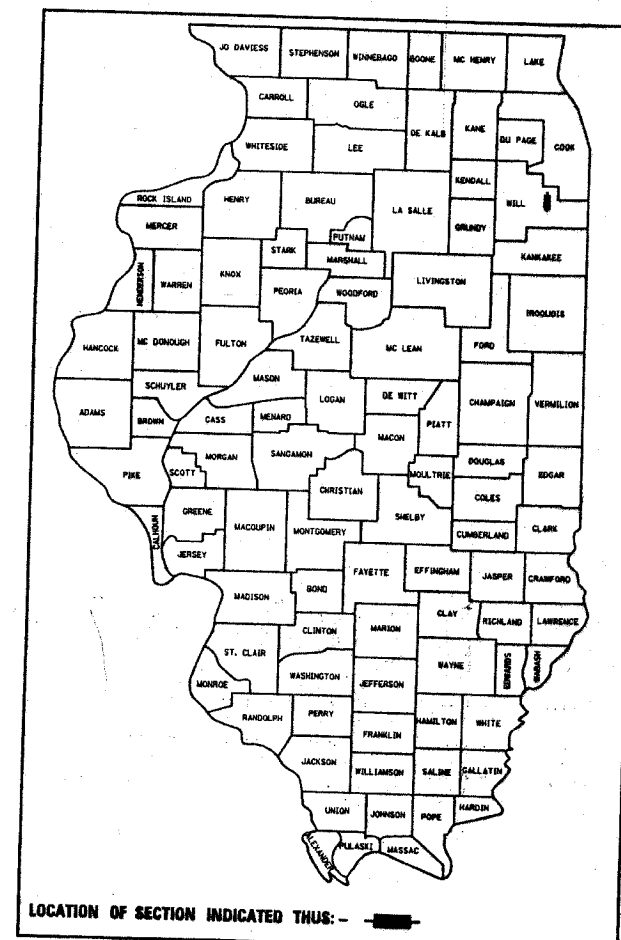


CONTRACT NO. 62884			
F.A.I. RTE.	SECTION	COUNTY	TOTAL SHEETS
55	2004-118 GRR	WILL	14
			SHEET NO. 1

D-91-074-05

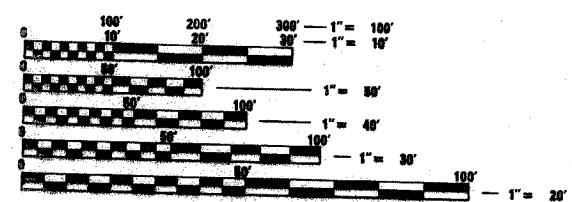


STATE OF ILLINOIS
DEPARTMENT OF TRANSPORTATION
DIVISION OF HIGHWAYS
**PLANS FOR PROPOSED
HIGHWAY**
FAI RTE. 55 : (INTERSTATE 55)
(CATON FARM RD. TO NORTH OF BLACK RD.)
SECTION: 2004-118 GRR
GUARDRAIL INSTALLATION
WILL COUNTY
C-91-074-05
PROJECT: HS-055-6(216)054

FOR INDEX OF SHEETS, SEE SHEET NO. 2

THE IMPROVEMENT IS LOCATED IN THE CITY OF JOLIET IN WILL COUNTY

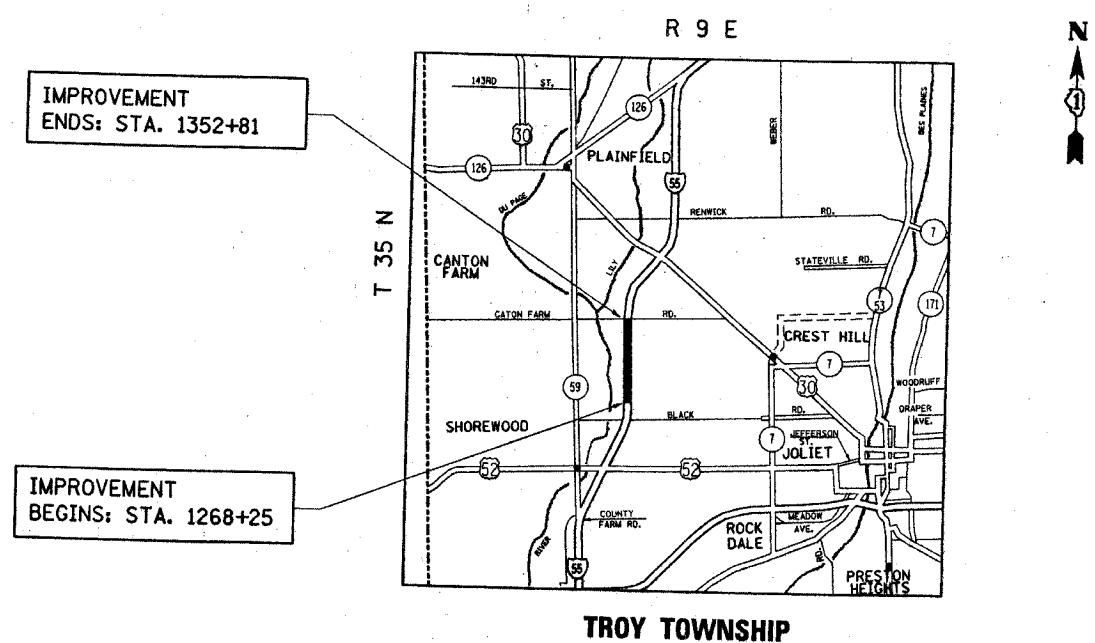
DISTRICT ONE DESIGN PLAN PREPARATION ENGINEER:
KEN ENG/ ISSAM RAYAN (847) 705-4240



FULL SIZE PLANS HAVE BEEN PREPARED USING STANDARD ENGINEERING SCALES. REDUCED SIZED PLANS WILL NOT CONFORM TO STANDARD SCALES. IN MAKING MEASUREMENTS ON REDUCED PLANS, THE ABOVE SCALES MAY BE USED.

J.U.L.I.E.
JOINT UTILITY LOCATION INFORMATION FOR EXCAVATION
1-800-882-0123

CONTRACT NO. 62884



TRAFFIC DATA
2001 ADT = 69400
POSTED SPEED LIMIT= 65 MPH

GROSS AND NET LENGTH OF IMPROVEMENT = 8456 LINEAL FEET = 1.59 MILES

STATE OF ILLINOIS
DEPARTMENT OF TRANSPORTATION
DIVISION OF HIGHWAYS

SUBMITTED April 29, 20 05
Dina O'Keefe
DEPUTY DIRECTOR OF HIGHWAYS, REGION ENGINEER

July 1, 20 05
Nike Hine
ENGINEER OF DESIGN AND ENVIRONMENT

July 1, 20 05
Victor Mader
DIRECTOR OF HIGHWAYS, CHIEF ENGINEER

**PRINTED BY THE AUTHORITY
OF THE STATE OF ILLINOIS**