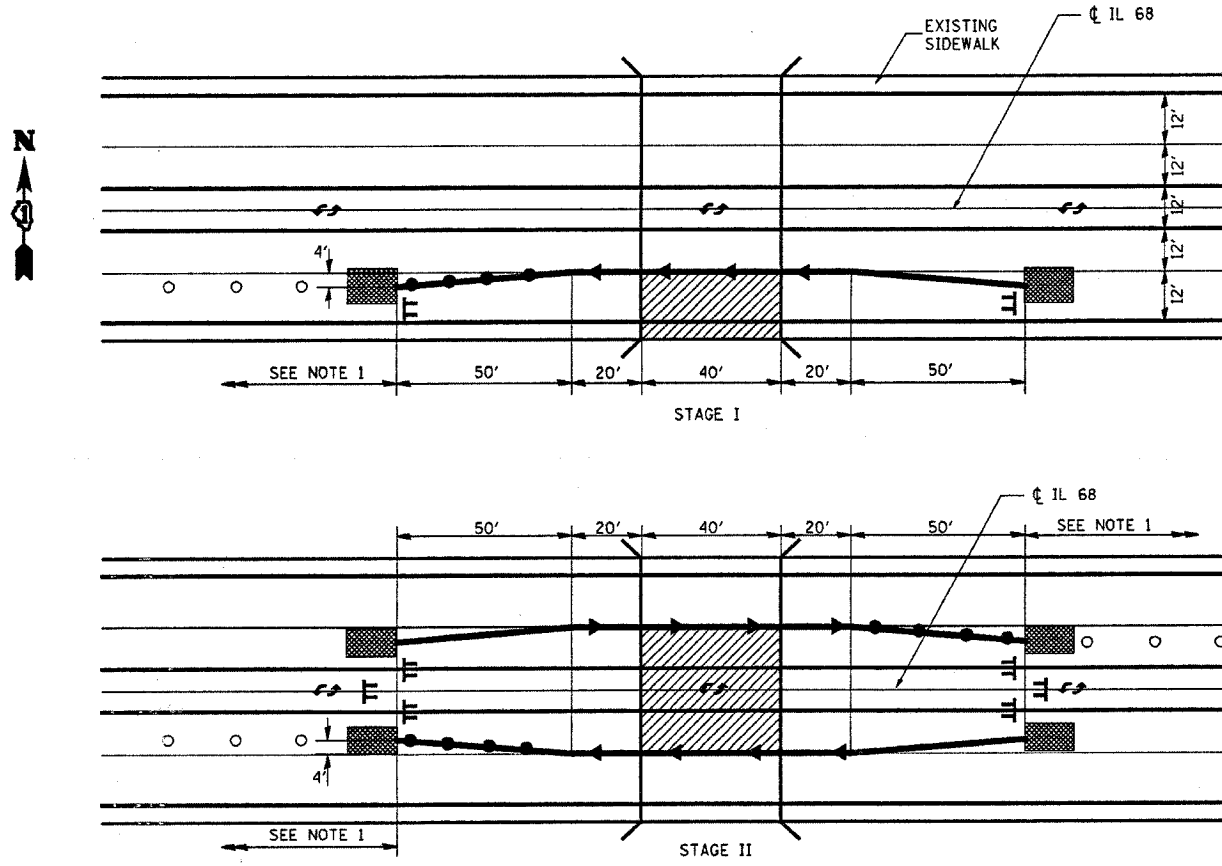


F.A.P. ILL. RTE.	SECTION	COUNTY	TOTAL SHEETS	SHEET NO.
343 1453	2005-0058R	COOK/DUPAGE	14	6
STA. TO STA.		ILLINOIS FED. AID PROJECT		
FEB. ROAD DIST. NO.		ILLINOIS FED. AID PROJECT		

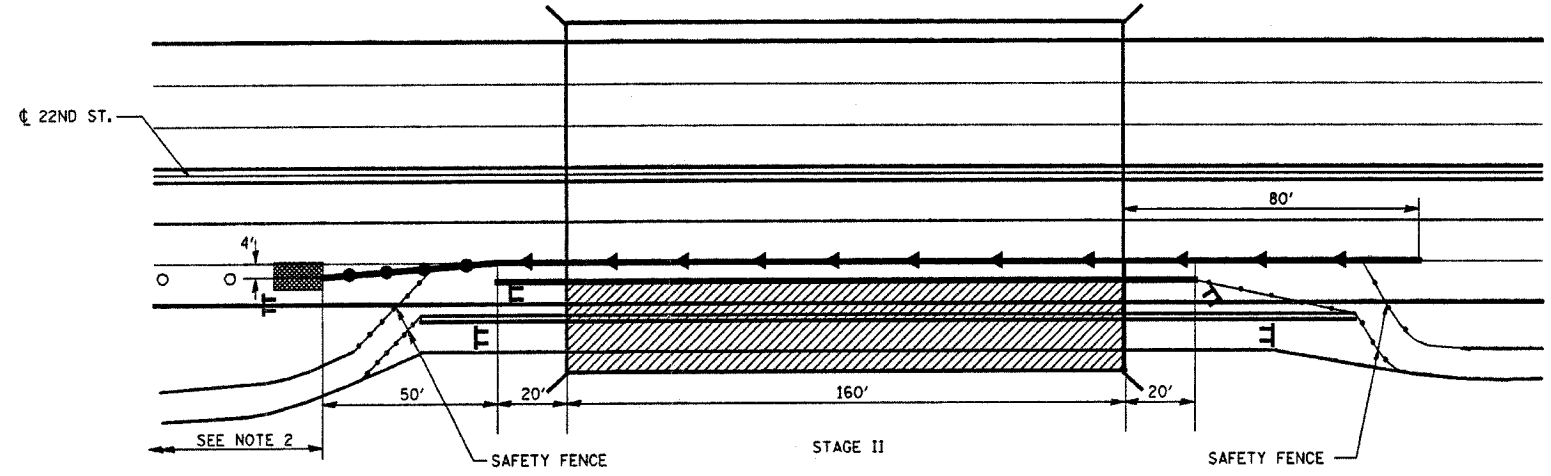
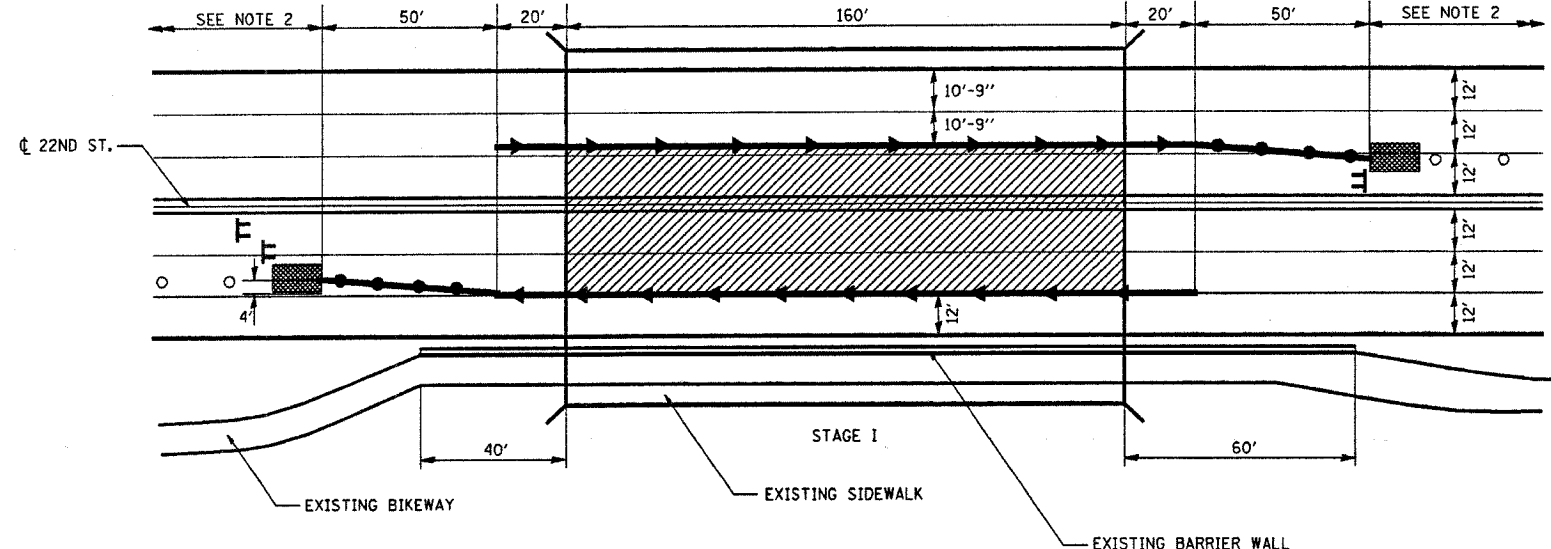


LOCATION 1
SN 016-0525

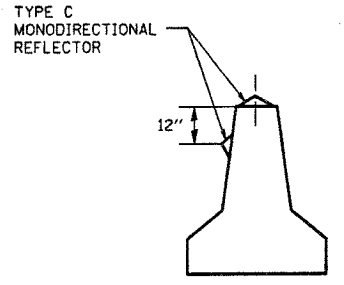
- TYPE III BARRICADE WITH STEADY BURNING LIGHTS
- WORK ZONE
- IMPACT ATTENUATORS
- TEMP. CONCRETE BARRIER WITH TYPE C MONODIRECTIONAL REFLECTOR ON TANGENT PORTION AT BARRIER AT 50' CENTERS (SEE DETAIL A)
- TEMP. CONCRETE BARRIER WITH VERTICAL PANELS AT 25' CENTERS WITH STEADY BURN MONODIRECTIONAL LIGHT

NOTE 1: LANE CLOSURE ACCORDING TO STANDARD 701602
NOTE 2: LANE CLOSURE ACCORDING TO STANDARD 701601 COVER CONFLICTING EXISTING PAVEMENT MARKINGS WITH BLACK TYPE III TAPE

ADDITIONAL TRAFFIC CONTROL ITEMS SHOWN ON THIS SHEET ARE INCLUDED IN THE COST OF THE APPLICABLE HIGHWAY STANDARDS



LOCATION 2
SN 022-0084



DETAIL A
(BARRIER WALL REFLECTORS)

REVISIONS		ILLINOIS DEPARTMENT OF TRANSPORTATION
NAME	DATE	
		STAGING LAYOUT FOR TEMPORARY CONCRETE BARRIER LOCATIONS 1 AND 2
SCALE: VERT. HORIZ.		DRAWN BY
DATE		CHECKED BY

PLOT DATE = 3/21/2005
 FILE NAME = c:\projects\62912\11700\11700a.mxd
 PLOT SCALE = 1/8" = 1'-0"
 USER NAME = stanleyer