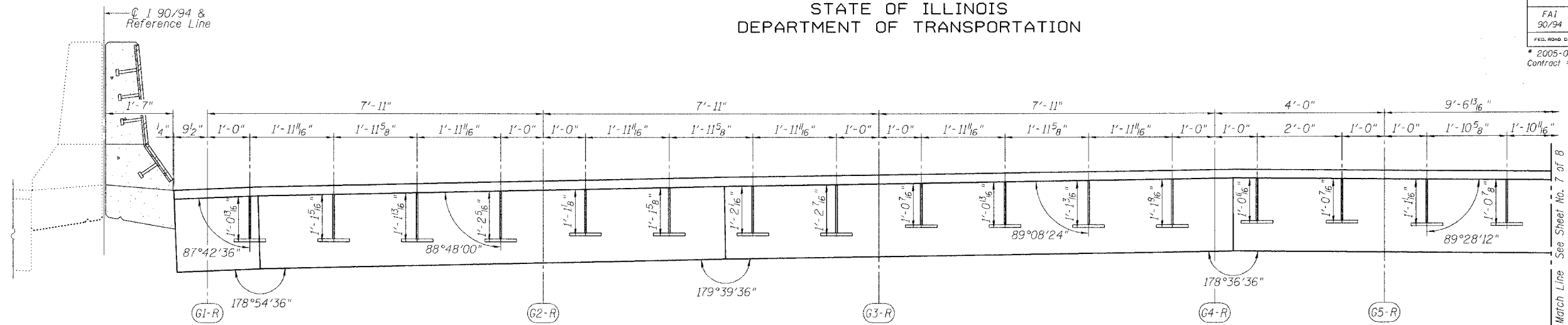


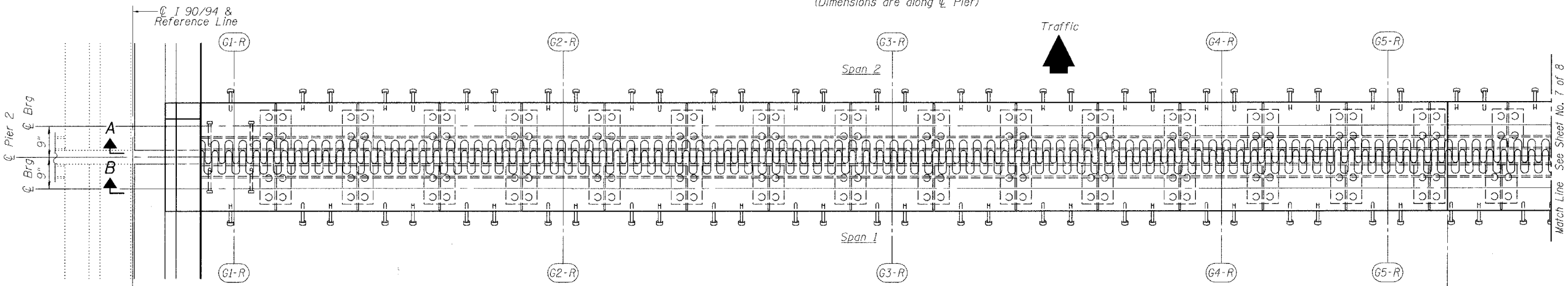
STATE OF ILLINOIS
DEPARTMENT OF TRANSPORTATION

ROUTE NO. FAI 90/94	SECTION *	COUNTY COOK	SHEET NO. 93	SHEET 45
FED. ROAD DIST. NO. * 2005-008F Contract #62919		ILLINOIS FED. ROAD PROJECT		

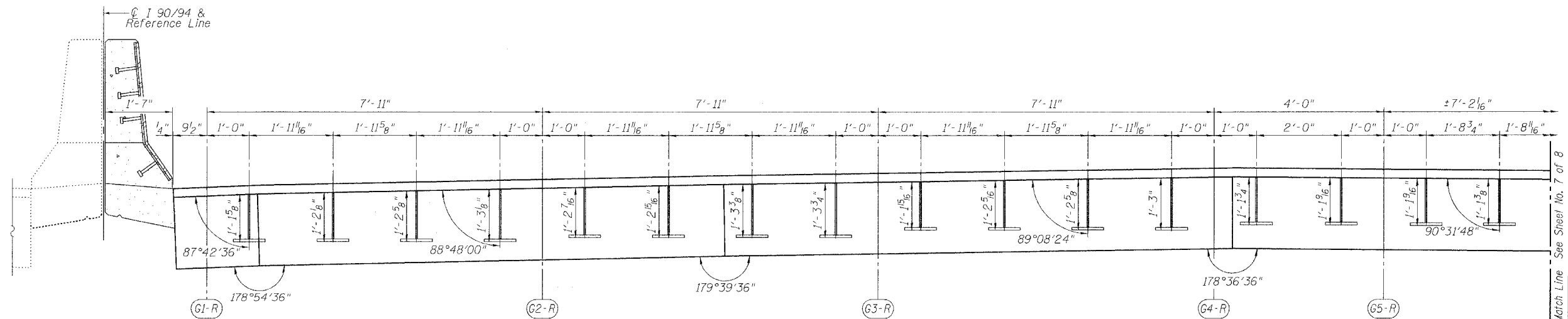
SHEET NO. 6
8 SHEETS



SECTION A-A
(Dimensions are along \bar{C} Pier)



PLAN OF FINGER PLATE AT PIER 2



SECTION B-B
(Dimensions are along \bar{C} Pier)

REVISIONS	
NAME	DATE

ILLINOIS DEPARTMENT OF TRANSPORTATION
FINGER PLATE PLAN AND ELEVATION
F.A.I. ROUTE 90/94 NORTHBOUND (DAN RYAN EXPRESSWAY)
16TH STREET TO 18TH STREET
COOK COUNTY
S.N. 016-1111 - PIER 2

SCALE: VERT.
DATE: 3/28/05
DRAWN BY: LANDREY
DESIGNED BY: SANFORD
CHECKED BY: -
COMPUTER FILE NO.
04286-W05-NB-PE1
PROJECT 04286-W05
6/15/05-MML



FILE NAME = \$FILES
PLOT SCALE = \$PLOTSCALE\$ DRW = \$PLOTTERS\$
PLOT DATE = 6/21/2005
PLOT TIME = 2:51:32 PM
OPERATOR = michaell