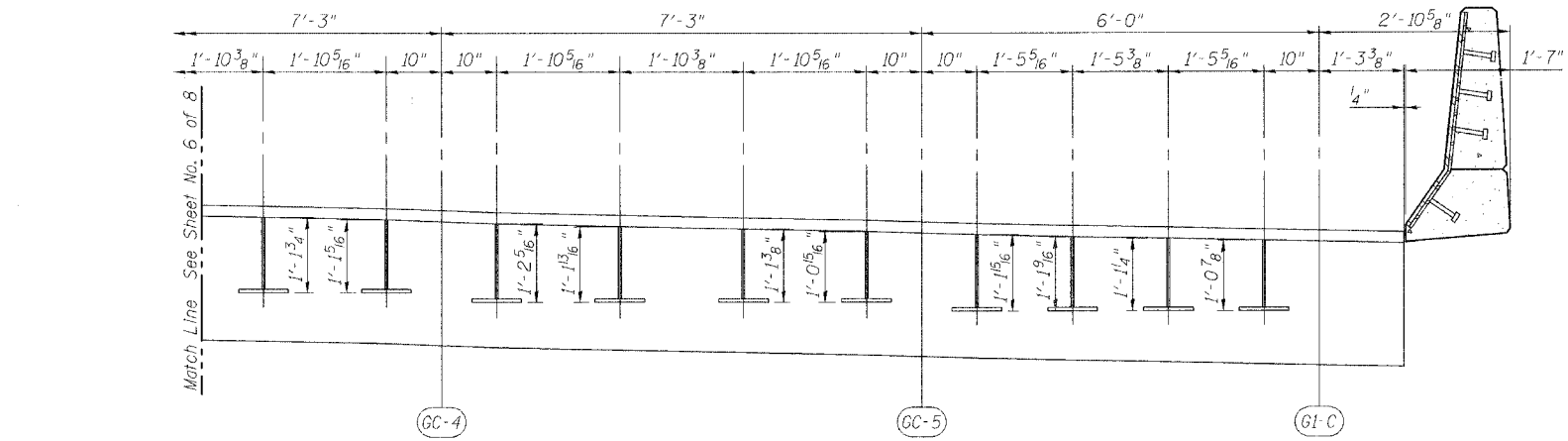


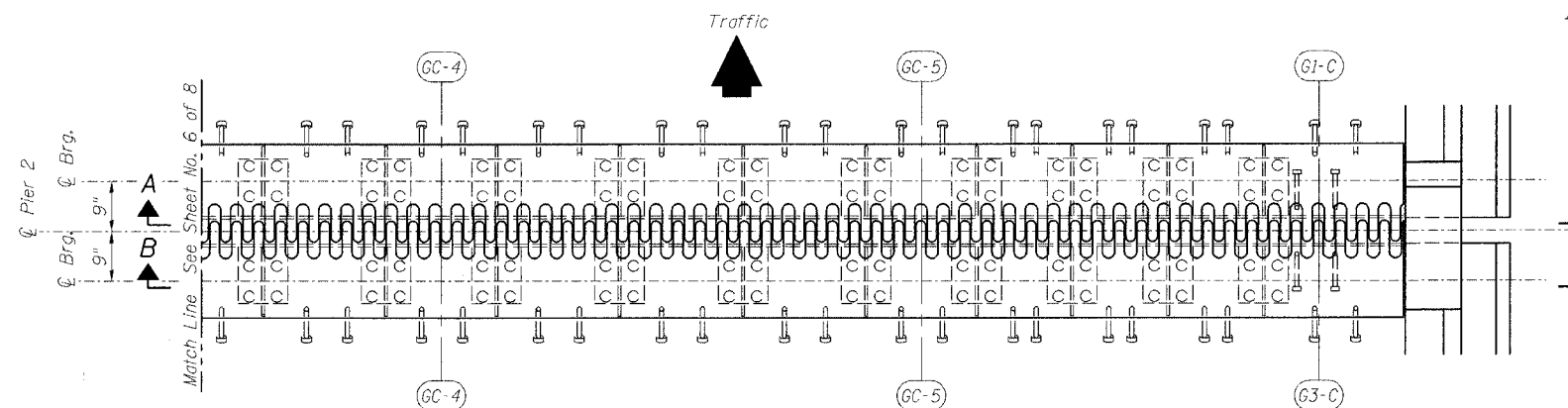
STATE OF ILLINOIS
DEPARTMENT OF TRANSPORTATION

ROUTE NO.	SECTION	COUNTY	TOTAL SHEETS	SHEET NO.	SHEET NO. 7 8 SHEETS
FAI 90/94	*	COOK	93	5A	
FED. ROAD DIST. NO.	ILLINOIS	FED. AID PROJECT			

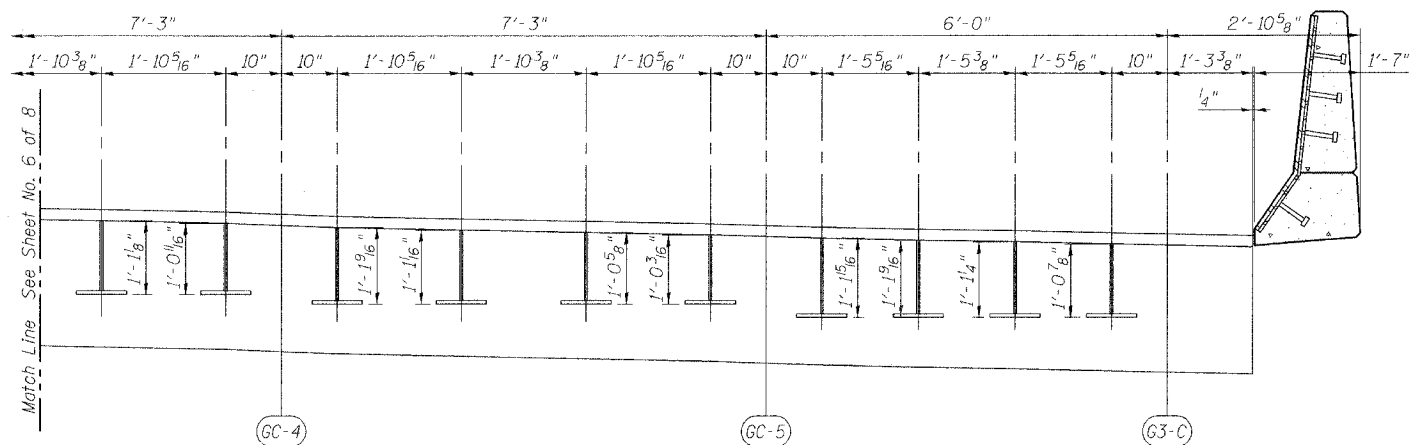
* 2005 - 008F
Contract #62919



SECTION A-A
(Dimensions are along \varnothing Pier)



PLAN OF FINGER PLATE AT PIER 2



SECTION B-B
(Dimensions are along \varnothing Pier)

REVISIONS	
NAME	DATE

ILLINOIS DEPARTMENT OF TRANSPORTATION
FINGER PLATE PLAN AND ELEVATION
F.A.I. ROUTE 90/94 NORTHBOUND (DAN RYAN EXPRESSWAY)
OVER SOUTH BRANCH - CHICAGO RIVER
COOK COUNTY
S.N. 016-1113 - PIER C10

SCALE: VERT. _____
HORIZ. _____
DATE: 2/17/05
DRAWN BY: HEBERLING
DESIGNED BY: SANFORD
CHECKED BY: _____

GREENE & BRADFORD, INC.
OF SPRINGFIELD
CONSULTING ENGINEERS
PROFESSIONAL ENGINEERS
REGISTERED IN THE STATE OF ILLINOIS
OFFICE: 1001 S. WASHINGTON ST., SPRINGFIELD, ILL. 62760
TEL: 217-223-8800 FAX: 217-223-8801

COMPUTER FILE NO.
04286-W04-PE2
PROJECT 04286-W04
6/15/05-MML

FILE NAME = 8FILES
PLOT DATE = 6/17/2005
PLOT TIME = 10:56:40 AM
OPERATOR = michellel