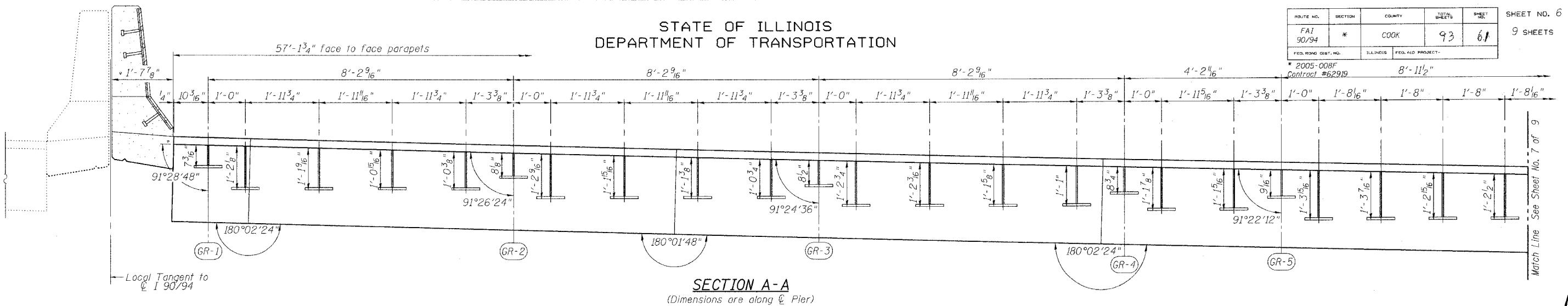
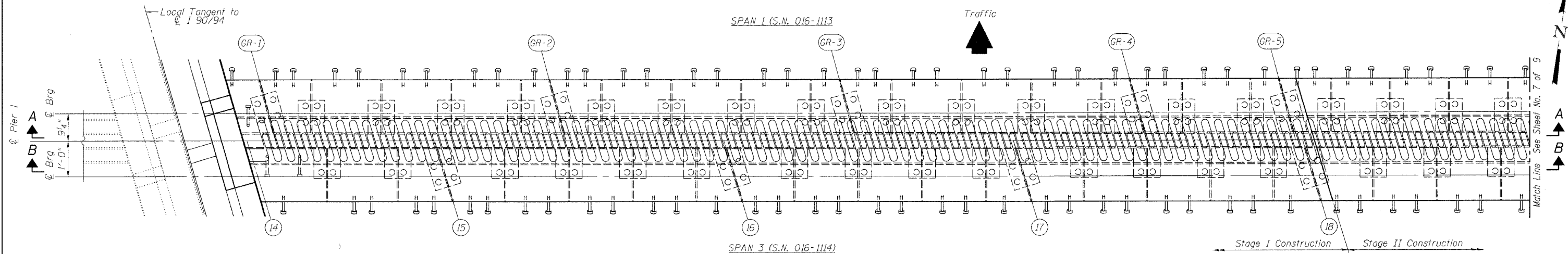


STATE OF ILLINOIS
DEPARTMENT OF TRANSPORTATION

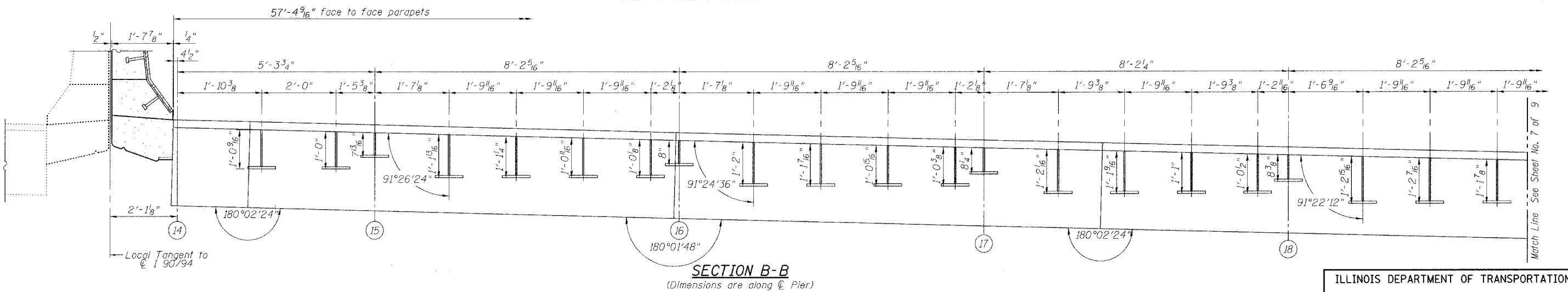
ROUTE NO.	SECTION	COUNTY	SHEET NO.	SHEET NO.
FAI 90/94	*	COOK	93	61
FED. ROAD DIST. NO.	LINE/SEG.	FED. AID PROJECT		
		2005-008F		
		Contract #62919		



SECTION A-A
(Dimensions are along ϕ Pier)



PLAN OF FINGER PLATE AT PIER 1



SECTION B-B
(Dimensions are along ϕ Pier)

REVISIONS	
NAME	DATE

ILLINOIS DEPARTMENT OF TRANSPORTATION
FINGER PLATE PLAN AND ELEVATION

F.A.I. ROUTE 90/94 NORTHBOUND (DAN RYAN EXPRESSWAY)
OVER SOUTH BRANCH - CHICAGO RIVER
COOK COUNTY
S.N. 016-1113 - PIER 1

SCALE: VERT. 1"=10'
HORIZ. 1"=40'
DATE: 3/22/05

DRAWN BY: LANDREY
DESIGNED BY: SANFORD
CHECKED BY: -

GREENE & BRADFORD, INC.
OF SPRINGFIELD
CONSULTING ENGINEERS
PROFESSIONAL ENGINEERS
PROJECT 04286-W01
6/21/05-MML

COMPUTER FILE NO.
04286-W01-NB-PE1

FILE NAME = \$FILE\$
PLOT SCALE = \$PLOTSCALE\$
PLOT DATE = 6/21/2005
OPERATOR = MICHAEL
OPERATOR = MICHAEL