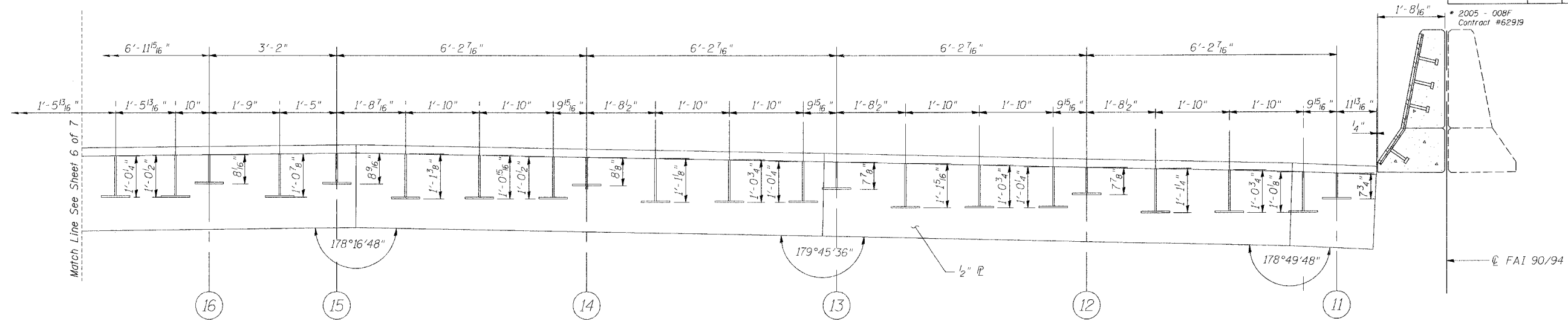


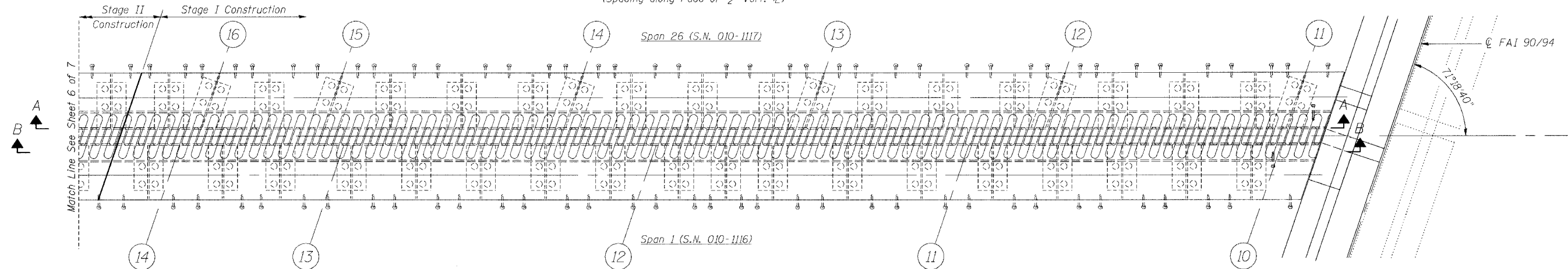
STATE OF ILLINOIS
DEPARTMENT OF TRANSPORTATION

ROUTE NO.	SECTION	COUNTY	TOTAL SHEETS	SHEET NO.
FAI 90/94	#	COOK	93	71
FED. ROAD DIST. NO.	ILLINOIS	FED. AID PROJECT		

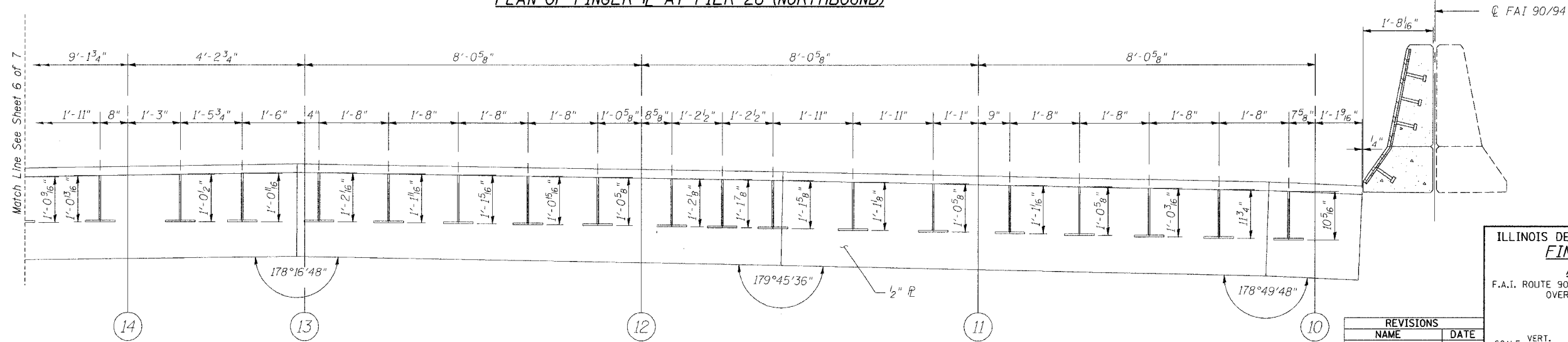
SHEET NO. 7
8 SHEETS



SECTION A-A
(Spacing along Face of 1/2" Vert. P.)



PLAN OF FINGER P AT PIER 26 (NORTHBOUND)



SECTION B-B
(Spacing along Face of 1/2" Vert. P.)

REVISIONS	
NAME	DATE

ILLINOIS DEPARTMENT OF TRANSPORTATION
FINGER PLATE PLAN AND ELEVATION
F.A.I. ROUTE 90/94 NORTHBOUND (DAN RYAN EXPRESSWAY)
OVER 28th ST. TO S. STEWART ST.
COOK COUNTY
S.N. 016-1117 - PIER 26

SCALE: VERT. HORIZ.
DATE: 2/17/05
DRAWN BY: HEBERLING
DESIGNED BY: SANFORD
CHECKED BY:
GREENE & BRADFORD, INC.
OF SPRINGFIELD
300 WASHINGTON ST.
SPRINGFIELD, ILL. 62761
PROFESSIONAL ENGINEER REG. NO. 04286-0001
ILL. REG. NO. 04286-0001
COMPUTER FILE NO. 04286-W02-PE1
PROJECT 04286-W03
6/17/05-MML

FILE NAME = \$FILE\$
PLOT SCALE = \$PLOTSCALE\$
PLOT TIME = \$PLOTTIME\$
OPERATOR = \$OPERATOR\$