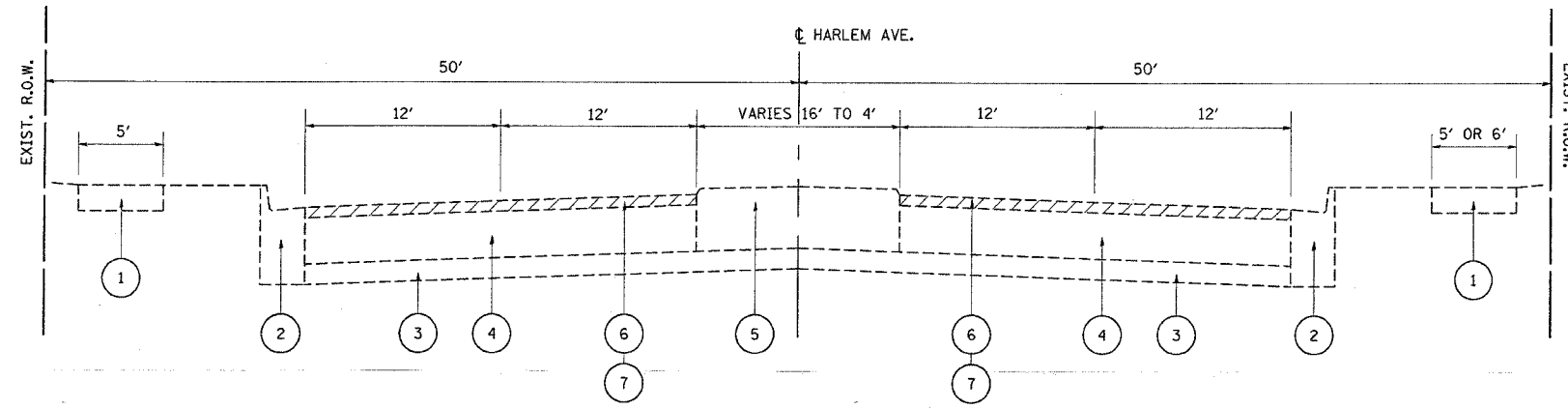


F.A.P. RTE.	SECTION	COUNTY	TOTAL SHEETS	SHEET NO.
348	31301A&B/RS-1	COOK	29	5
STA.		TO STA.		
FED. ROAD DIST. NO. 1		ILLINOIS FED. AID PROJECT		

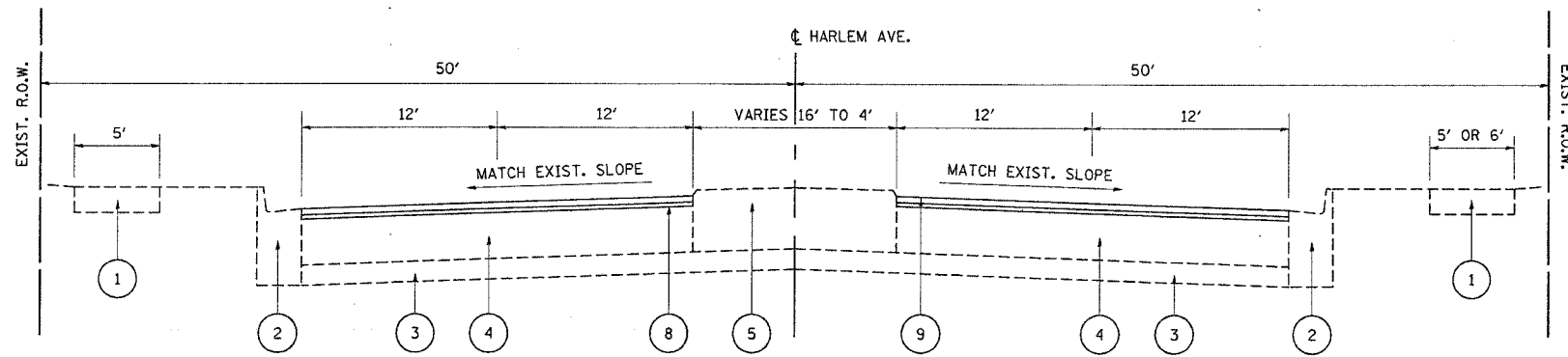
CONTRACT #62921



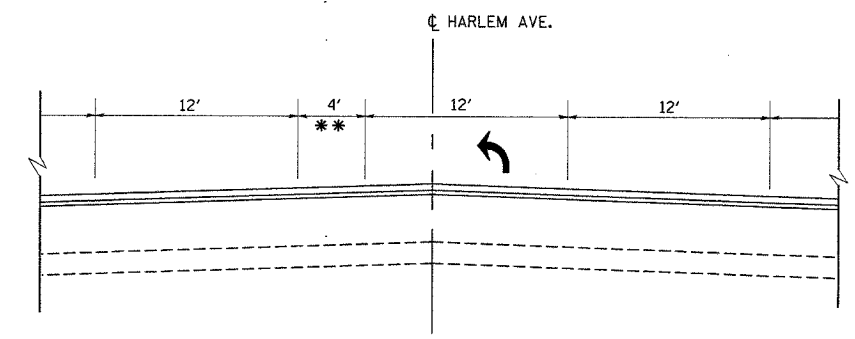
EXISTING TYPICAL CROSS SECTION
59TH STREET TO 60TH STREET
STA. 648+29 TO STA. 654+25

LEGEND

- ① EXIST. CONG. SIDEWALK
- ② EXIST. COMB. CONG. CURB & GUTTER, TYPE B-6.12 OR TYPE B-6.24
- ③ EXIST. AGGREGATE SUBBASE
- ④ EXIST. CONCRETE PAVEMENT
- ⑤ EXIST. CORRUGATED AND BARRIER CONCRETE MEDIAN (MODIFIED)
- ⑥ EXIST. BITUMINOUS SURFACE, 3"
- ⑦ PROP. BITUMINOUS SURFACE REMOVAL, 3"
- ⑧ PROP. POLYMERIZED LEVELING BINDER (MM), SUPERPAVE, IL-4.75, N50, (1 1/4")
- ⑨ PROP. POLYMERIZED BITUMINOUS CONCRETE SURFACE COURSE SUPERPAVE, MIX. "F", 1 3/4", N90



PROPOSED TYPICAL CROSS SECTION
59TH STREET TO 60TH STREET
STA. 648+29 TO STA. 654+25



PROPOSED TYPICAL LEFT TURN LANE
** PAINTED OR CORRUGATED MEDIAN
SEE PLANS FOR LOCATIONS

REVISIONS	
NAME	DATE

ILLINOIS DEPARTMENT OF TRANSPORTATION
IL 43 (HARLEM AVENUE)
EXISTING & PROPOSED
TYPICAL CROSS SECTIONS
VERT. NONE
SCALE: HORIZ.
DATE 5/26/2005
DRAWN BY
CHECKED BY