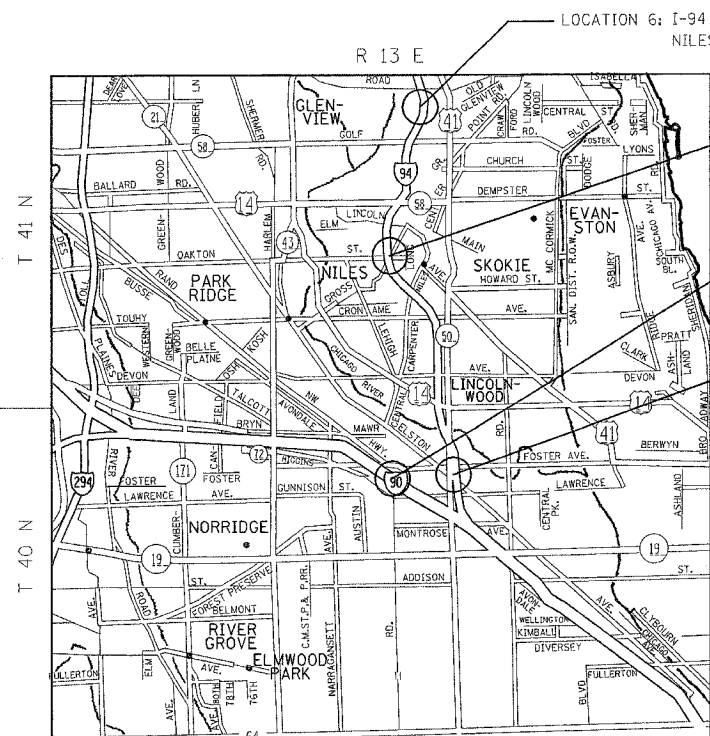
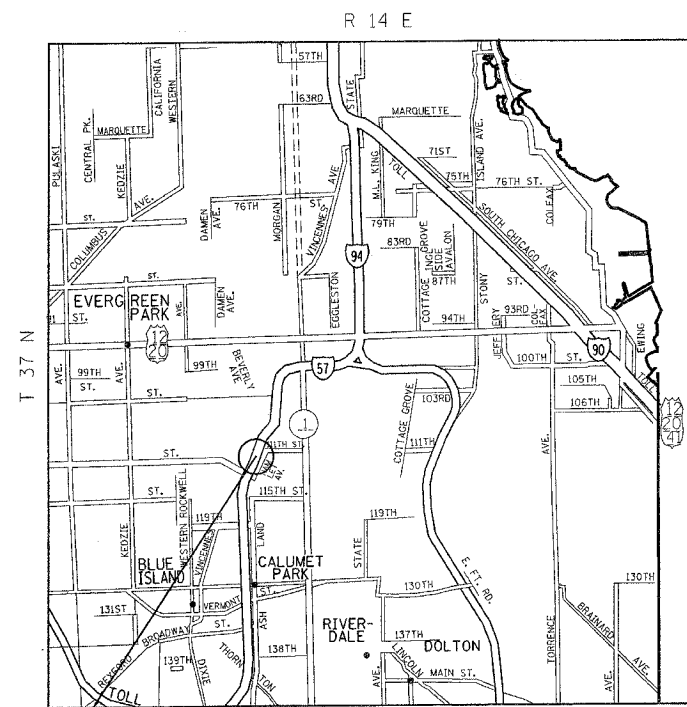


F.A. RTE.	SECTION	COUNTY	TOTAL SHEETS	SHEET NO.
VAR.	2005-0191	COOK	9	2
STA. _____		TO STA. _____		
FED. ROAD DIST. NO. _____		ILLINOIS FED. AID PROJECT		



- LOCATION 6: I-94 (FAI 94) UNDER OLD ORCHARD ROAD (FAU 1310)  
NILES TOWNSHIP, VILLAGE OF SKOKIE
- LOCATION 7: I-94 (FAI 94) UNDER OAKTON ST. (FAU 1332)  
NILES TOWNSHIP, VILLAGE OF MORTON GROVE
- LOCATION 5: I-94 (FAI 94) UNDER ELSTON AVE. (FAU 3528)  
JEFFERSON TOWNSHIP, CITY OF CHICAGO



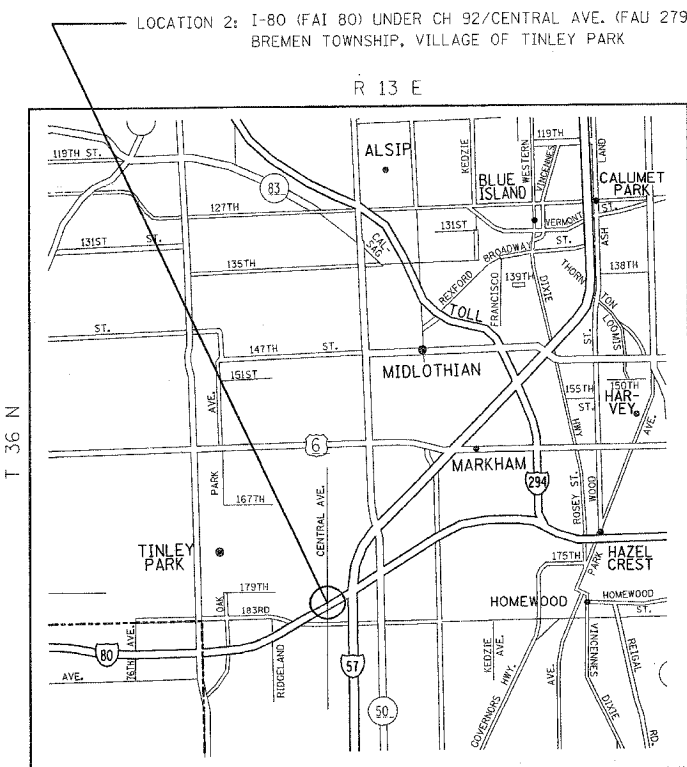
- LOCATION 8: I-57 (FAI 57) UNDER 112TH PL. (FAU 1581)  
CALUMET TOWNSHIP, CITY OF CHICAGO
- LOCATION 9: I-57 (FAI 57) UNDER 111TH ST. (FAU 1582)  
CALUMET TOWNSHIP, CITY OF CHICAGO

**AVERAGE DAILY TRAFFIC**

- LOCATION 1: 170,800 (2003) - I-90
- LOCATION 2: 89,800 (2004) - I-80
- LOCATION 3: 13,209 (2000) - MLK
- LOCATION 4: 13,209 (2000) - MLK
- LOCATION 5: 161,600 (2003) - I-94
- LOCATION 6: 144,100 (2003) - I-94
- LOCATION 7: 174,600 (2003) - I-94
- LOCATION 8: 107,600 (2003) - I-57
- LOCATION 9: 107,600 (2003) - I-57
- LOCATION 10: 137,200 (2003) - I-55
- LOCATION 11: 313,600 (2003) - I-90/94



- LOCATION 10: I-55 (FAI 55) UNDER CENTRAL AVE. (FAU 2797)  
STICKNEY TOWNSHIP, VILLAGE OF STICKNEY
- LOCATION 3: I-55 (FAI 55) EB OVER MLK. DRIVE (FAU 2915)  
SOUTH CHICAGO TOWNSHIP, CITY OF CHICAGO
- LOCATION 4: I-55 (FAI 55) WB OVER MLK. DRIVE (FAU 2915)  
SOUTH CHICAGO TOWNSHIP, CITY OF CHICAGO
- LOCATION 11: I-90/94 (FAI 94) & CTA R.R. UNDER ROOT ST. (MS 5981)  
WEST CHICAGO TOWNSHIP, CITY OF CHICAGO



- LOCATION 2: I-80 (FAI 80) UNDER CH 92/CENTRAL AVE. (FAU 2795)  
BREMEN TOWNSHIP, VILLAGE OF TINLEY PARK

**STRUCTURE NUMBER**

- LOCATION 1: 016-0659
- LOCATION 2: 016-2458
- LOCATION 3: 016-0036
- LOCATION 4: 016-1055
- LOCATION 5: 016-0610
- LOCATION 6: 016-0827
- LOCATION 7: 016-0823
- LOCATION 8: 016-0988
- LOCATION 9: 016-0989
- LOCATION 10: 016-0724
- LOCATION 11: 016-1154

PLOT DATE = 5/26/2005  
 FILE NAME = c:\p\proj\62944\119305.dwg  
 PLOT SCALE = 50.0000 / IN.  
 USER NAME = schaniger



REVISIONS		ILLINOIS DEPARTMENT OF TRANSPORTATION
NAME	DATE	
		LOCATION MAP

SCALE: VERT. \_\_\_\_\_  
 HORIZ. \_\_\_\_\_  
 DATE \_\_\_\_\_ DRAWN BY \_\_\_\_\_  
 CHECKED BY \_\_\_\_\_