

F.A.P. RTE.	SECTION	COUNTY	TOTAL SHEETS	SHEET NO.
305	(1616 & 1719) RS-2	COOK	27	1

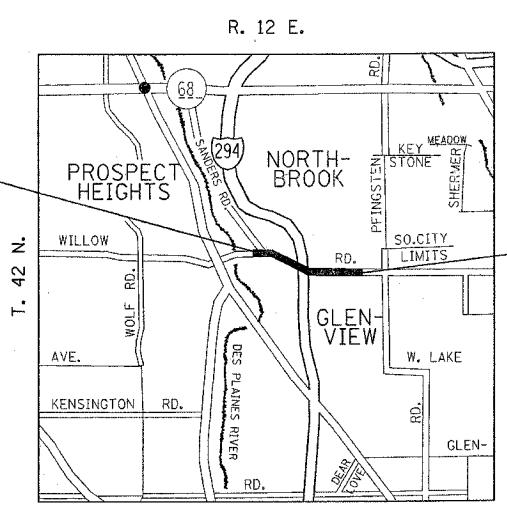
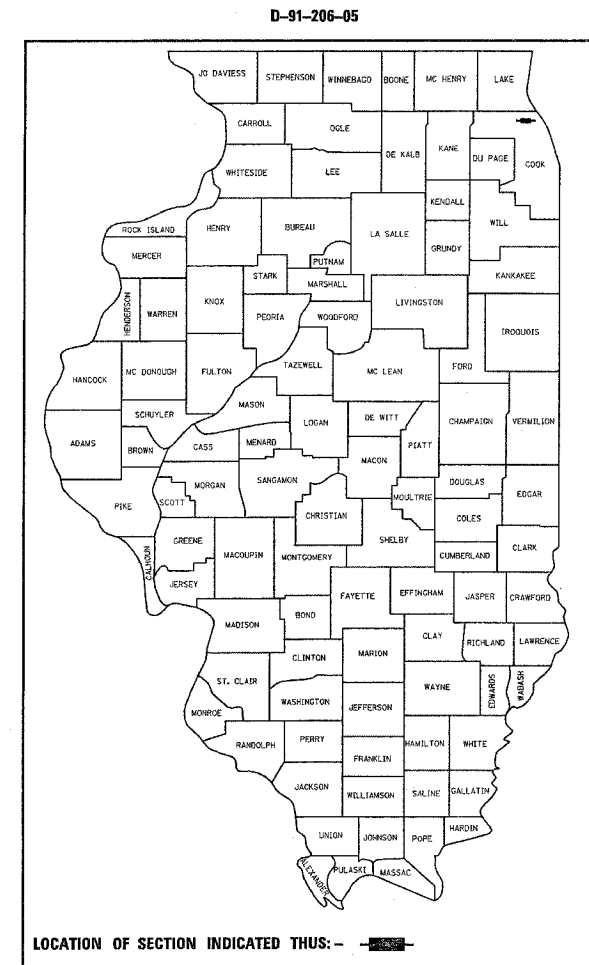
STATE OF ILLINOIS  
DEPARTMENT OF TRANSPORTATION  
DIVISION OF HIGHWAYS

**PROPOSED HIGHWAY PLANS**

F.A.P. 305: WILLOW ROAD  
W. OF SANDERS RD. TO LANDWEHR RD.  
SECTION: (1616 & 1719) RS-2  
SURFACE MAINTENANCE  
COOK COUNTY  
C-91-206-05

FOR INDEX OF SHEETS, SEE SHEET NO. 2

IMPROVEMENT LOCATED IN THE CITY OF PROSPECT HEIGHTS AND THE VILLAGES OF GLENVIEW AND NORTHBROOK



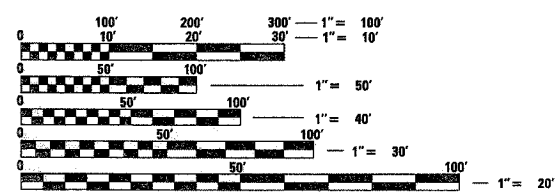
IMPROVEMENT BEGINS  
STA. 417+43

IMPROVEMENT ENDS  
STA. 469+10

OMISSION OVER I-294:  
STA. 451+98 TO STA. 455+10

TRAFFIC DATA  
2003 ADT = 46,800  
SPEED LIMIT = 45-55 MPH

GROSS LENGTH OF IMPROVEMENT = 5167 FEET = .98 MILE  
NET LENGTH OF IMPROVEMENT = 4855 FEET = .92 MILE



FULL SIZE PLANS HAVE BEEN PREPARED USING STANDARD ENGINEERING SCALES. REDUCED SIZED PLANS WILL NOT CONFORM TO STANDARD SCALES. IN MAKING MEASUREMENTS ON REDUCED PLANS, THE ABOVE SCALES MAY BE USED.

J.U.L.I.E.  
JOINT UTILITY LOCATION INFORMATION FOR EXCAVATION  
1-800-892-0123

STATE OF ILLINOIS  
DEPARTMENT OF TRANSPORTATION  
DIVISION OF HIGHWAYS

SUBMITTED June 6, 2005  
Dina O'Keefe  
DEPUTY DIRECTOR OF HIGHWAYS, REGION ENGINEER

July 1, 2005  
Mike Hine  
ENGINEER OF DESIGN AND ENVIRONMENT

July 1, 2005  
Victor Modest  
DIRECTOR OF HIGHWAYS, CHIEF ENGINEER

PRINTED BY THE AUTHORITY  
OF THE STATE OF ILLINOIS

DISTRICT 1 DESIGN - PLAN PREP ENGINEER: KEN ENG / J.P. CHANG (847) 705-4432