

F.A.P. RTE.	SECTION	COUNTY	TOTAL SHEETS	SHEET NO.
346	124 N	LAKE	20	1

STATE OF ILLINOIS
DEPARTMENT OF TRANSPORTATION
DIVISION OF HIGHWAYS

PROPOSED HIGHWAY PLANS

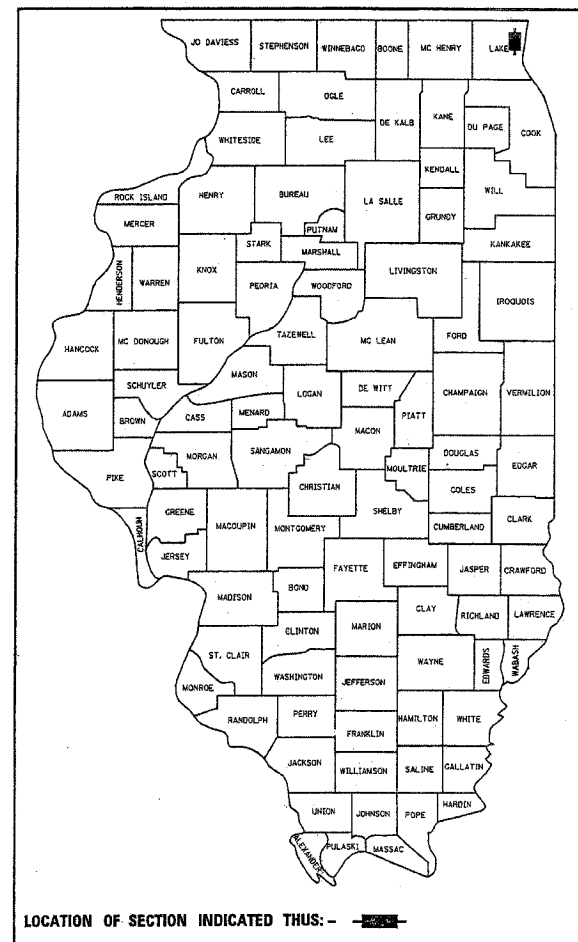
F.A.P 346:US ROUTE 41
AT IL 173 (WEIGH STATION)
SECTION: 124 N
AUXILIARY LANE ADDITION
LAKE COUNTY
C-91-207-05

FOR INDEX OF SHEETS, SEE SHEET NO. 2

THIS IMPROVEMENT IS LOCATED IN
THE VILLAGE OF WADSWORTH

FINAL PLANS

D-91-207-05

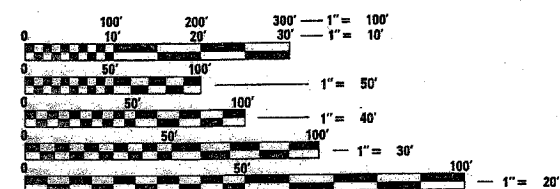
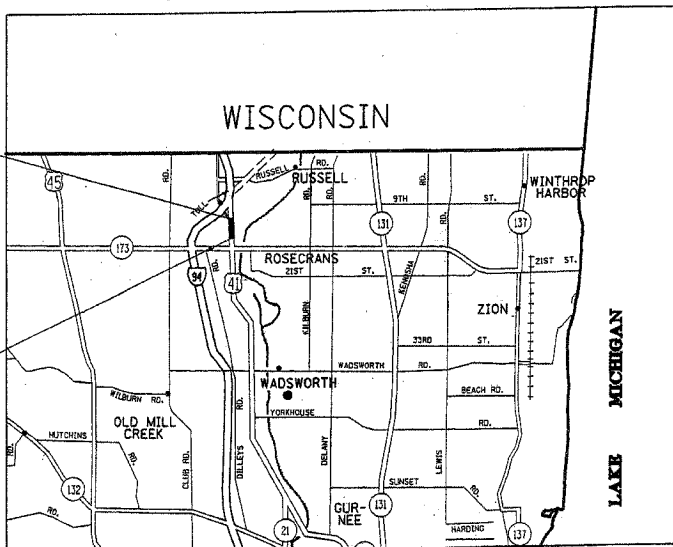


TRAFFIC DATA

IL RTE. 41: 2003 ADT= 26000
POSTED SPEED LIMIT= 45 MPH

IMPROVEMENT ENDS
STA. 124+62.61

IMPROVEMENT BEGINS
STA. 113+00



FULL SIZE PLANS HAVE BEEN PREPARED USING STANDARD
ENGINEERING SCALES. REDUCED SIZED PLANS WILL NOT
CONFORM TO STANDARD SCALES. IN MAKING MEASUREMENTS
ON REDUCED PLANS, THE ABOVE SCALES MAY BE USED.

J.U.L.I.E.
JOINT UTILITY LOCATION INFORMATION FOR EXCAVATION
1-800-892-0123

GROSS AND NET LENGTH OF IMPROVEMENT = 1162.61 FT = .22 MILES

STATE OF ILLINOIS
DEPARTMENT OF TRANSPORTATION
DIVISION OF HIGHWAYS

SUBMITTED June 6, 20 05

Dina O'Keefe / AP
DEPUTY DIRECTOR OF HIGHWAYS, REGION ENGINEER

July 1, 20 05
Mike Stone / RD
ENGINEER OF DESIGN AND ENVIRONMENT

July 1, 20 05
Victor Modun / RD
DIRECTOR OF HIGHWAYS, CHIEF ENGINEER

PRINTED BY THE AUTHORITY
OF THE STATE OF ILLINOIS

DISTRICT ONE DESIGN PLAN PREPARATION ENGINEER:
KEN ENG/ISSAM RAYAN (847) 705-4240

CONTRACT NO. 62954