



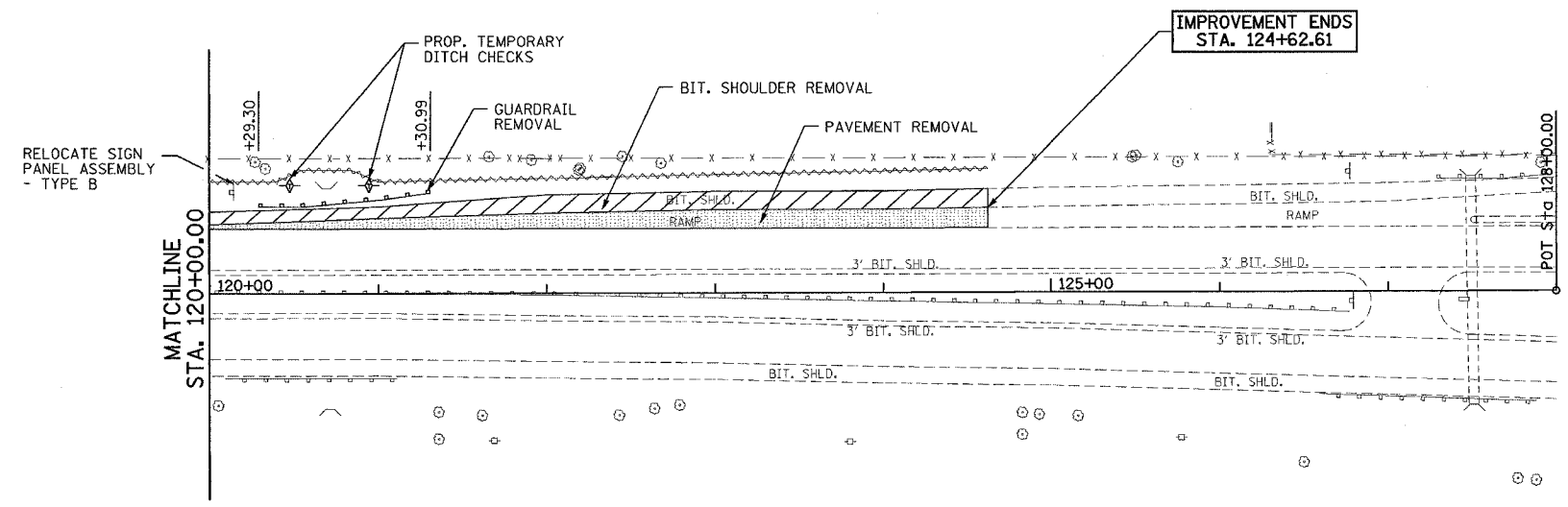


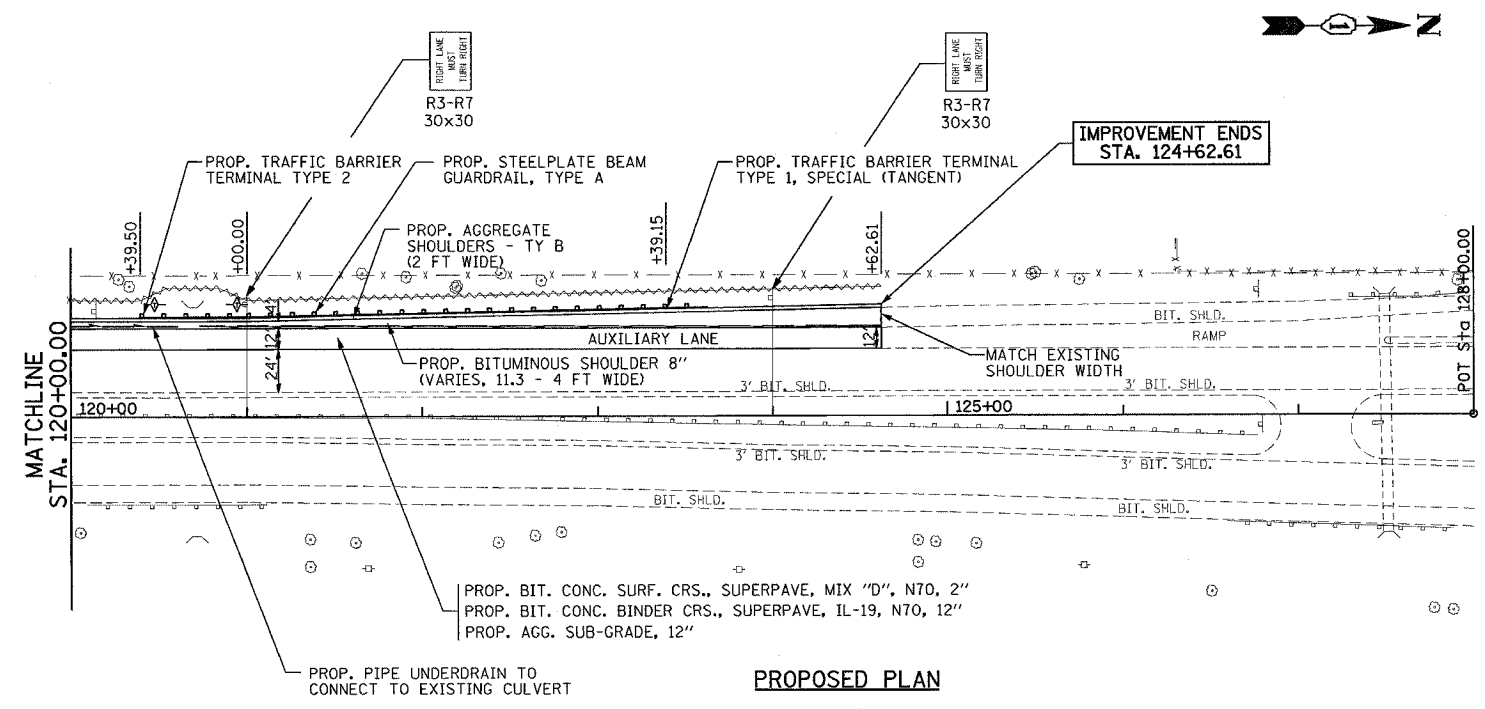
62954

F.A.P. RTE.	SECTION	COUNTY	TOTAL SHEETS	SHEET NO.
346	124 N	LAKE	19	8
STA.		TO STA.		
FED. ROAD DIST. NO.		ILLINOIS FED. AID PROJECT		

- LEGEND:
-  EXISTING PAVEMENT REMOVAL
 -  EXISTING SHOULDER REMOVAL
 -  TEMPORARY DITCH CHECKS
 -  SEDIMENT CONTROL, SILT FENCE



EXISTING PLAN



PROPOSED PLAN

REVISIONS	
NAME	DATE

ILLINOIS DEPARTMENT OF TRANSPORTATION
 F.A.P. 346 (US RTE. 41)
 @ IL 173
 EXISTING AND PROPOSED ROADWAY
 & EROSION CONTROL PLAN
 STA. 120+00 TO 125+00
 SCALE: 1:50
 DATE: MAY 17, 2005
 DRAWN BY: KC
 CHECKED BY: RT