

F.A.P. RTE.	SECTION	COUNTY	TOTAL SHEETS	SHEET NO.
X V&R	**	BROWN	10	1

* (LAGRANGE WETLAND BANK)
** D6 WETLAND MITIGATION NO.2

STATE OF ILLINOIS
DEPARTMENT OF TRANSPORTATION
DIVISION OF HIGHWAYS

**PROPOSED
HIGHWAY PLANS**

VARIOUS ROUTES
(LA GRANGE WETLAND BANK)
D6 WETLAND MITIGATION NO. 2

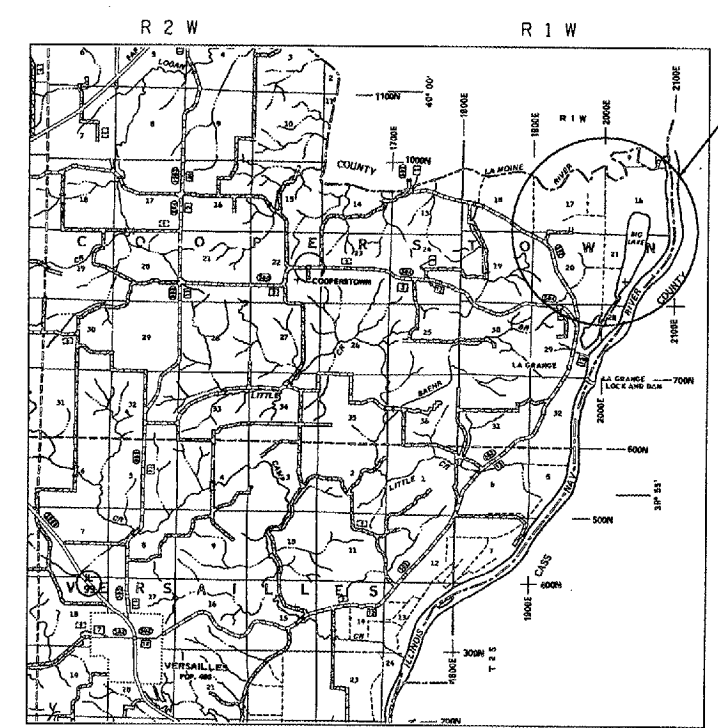
BROWN COUNTY
C-96-508-06

INDEX OF SHEETS

SHEET NO.	DESCRIPTION
1	COVER SHEET
2	GENERAL NOTES & COMMITMENTS
3	SUMMARY OF QUANTITIES
4	SCHEDULE OF QUANTITIES
5	SITE MAP - GENERAL PLAN VIEW, TREE PLANTING
6-10	STORM WATER POLLUTION PREVENTION PLAN

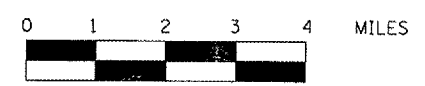
LIST OF STANDARDS

000001-04

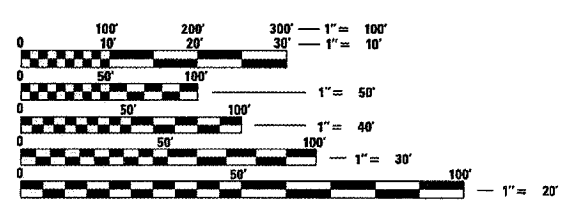


LA GRANGE WETLAND BANK
PR IMPROVEMENT
CONSIST OF:
TREE PLANTING
(SEE DETAILED
SITE MAP ON
SHEET NO. 5)

LOCATION MAP



TOTAL LENGTH OF IMPROVEMENT AREA = 2,100.00 FEET = 0.398 MILES



FULL SIZE PLANS HAVE BEEN PREPARED USING STANDARD ENGINEERING SCALES. REDUCED SIZED PLANS WILL NOT CONFORM TO STANDARD SCALES. IN MAKING MEASUREMENTS ON REDUCED PLANS, THE ABOVE SCALES MAY BE USED.

J.U.L.I.E.
JOINT UTILITY LOCATION INFORMATION FOR EXCAVATION
1-800-892-0123

CONTRACT NO. 72967

PROJECT ENGINEER: JOHN C. MEGANGARD (217) 782-6990
SENIOR SQUAD LEADER: VINCE J. MADONIA (217) 785-9046

STATE OF ILLINOIS
DEPARTMENT OF TRANSPORTATION
DIVISION OF HIGHWAYS

SUBMITTED March 31, 2005
Chris M. Reed DISTRICT ENGINEER

May 13, 2005
Mike Hene ENGINEER OF DESIGN AND ENVIRONMENT

May 13, 2005
Walter Modley DIRECTOR, DIVISION OF HIGHWAYS

**PRINTED BY THE AUTHORITY
OF THE STATE OF ILLINOIS**