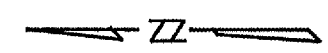
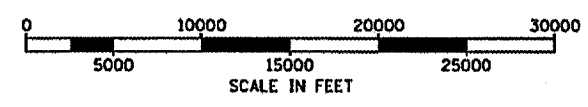
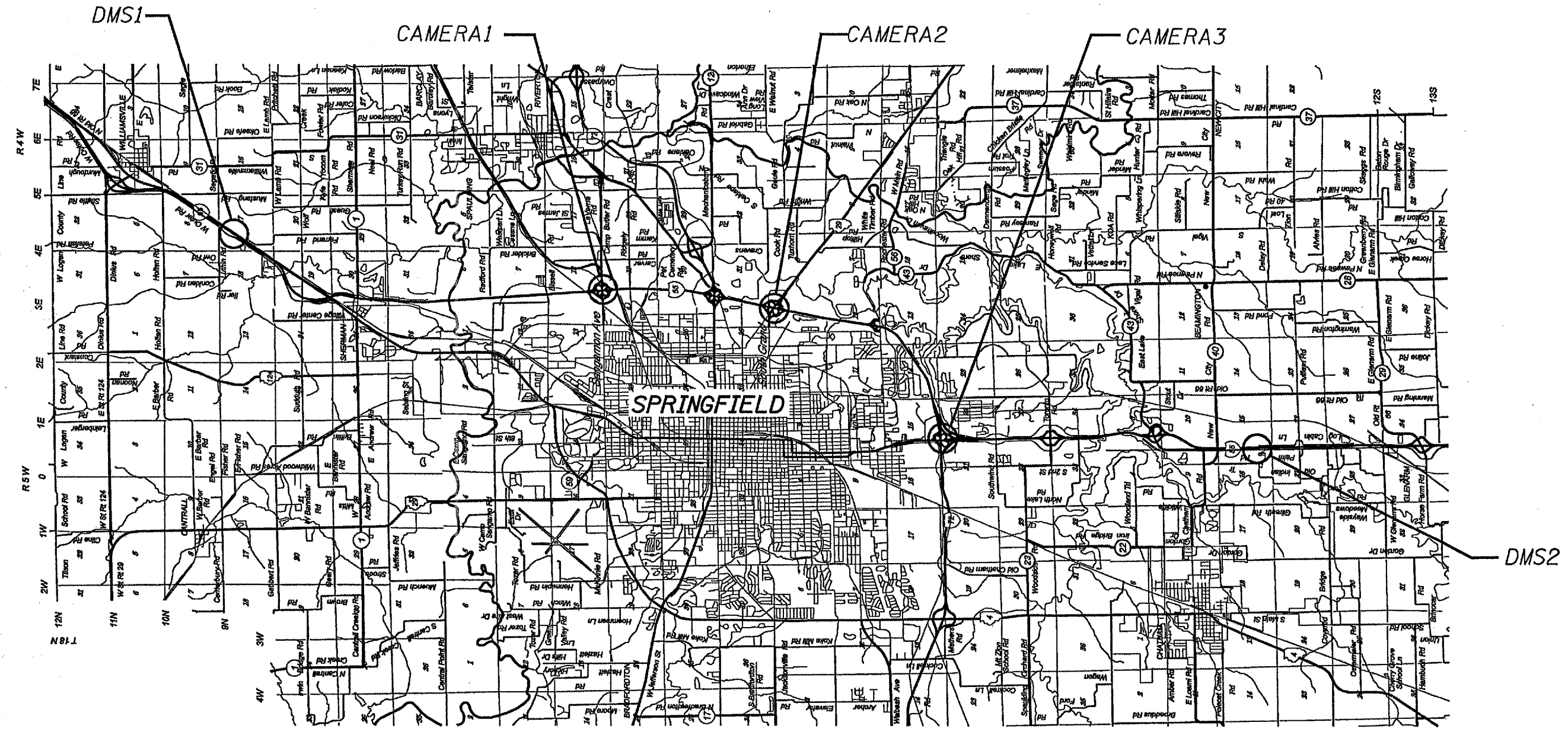


F.A.I. RTE.	SECTION	COUNTY	TOTAL SHEETS	SHEET NO.
55	D-6 ITS #1	SANGAMON	---	2

FED. ROAD DIST. NO. ILLINOIS FED. AID PROJECT



DMS1 - STATION 171+650 metric - 202+54 english
 DMS2 - STATION 234+00 english
 CAMERA1 - STRUCTURE #6C084I055R099.7
 CAMERA2 - STRUCTURE #6C084I055L096.4
 CAMERA3 - STRUCTURE #6C084I072R097.5

REVISIONS	
NAME	DATE

ILLINOIS DEPARTMENT OF TRANSPORTATION
 LOCATION MAP
 F.A.I. 55 (I-55)
 SECTION D-6 ITS #1
 SANGAMON COUNTY

SCALE: VERT. DATE: HORIZ. DATE: DRAWN BY: CHECKED BY: