

F.A.S. RTE.	SECTION	COUNTY	TOTAL SHEETS	SHEET NO.
1771	25RS-7	LOGAN	8	1

STATE OF ILLINOIS
DEPARTMENT OF TRANSPORTATION
DIVISION OF HIGHWAYS

PROPOSED HIGHWAY PLANS

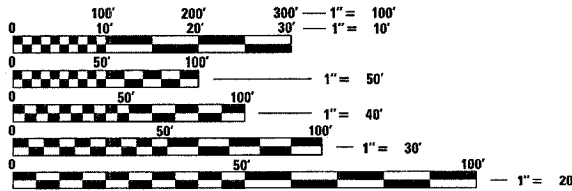
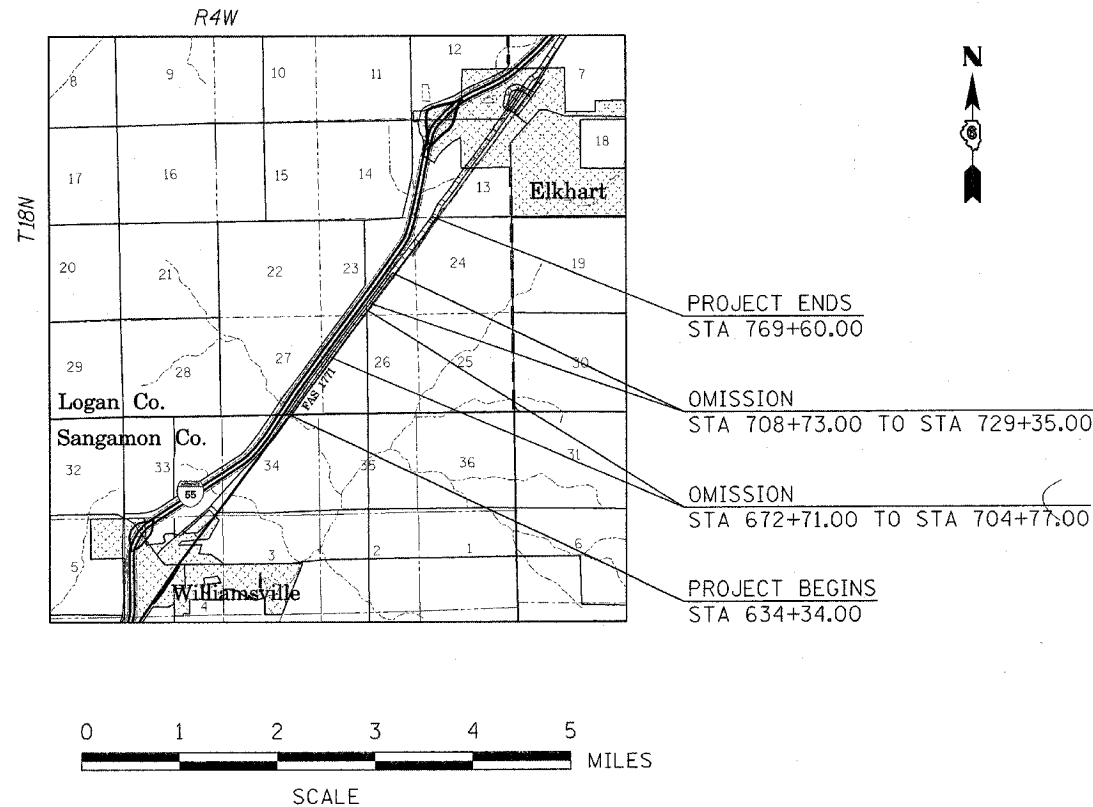
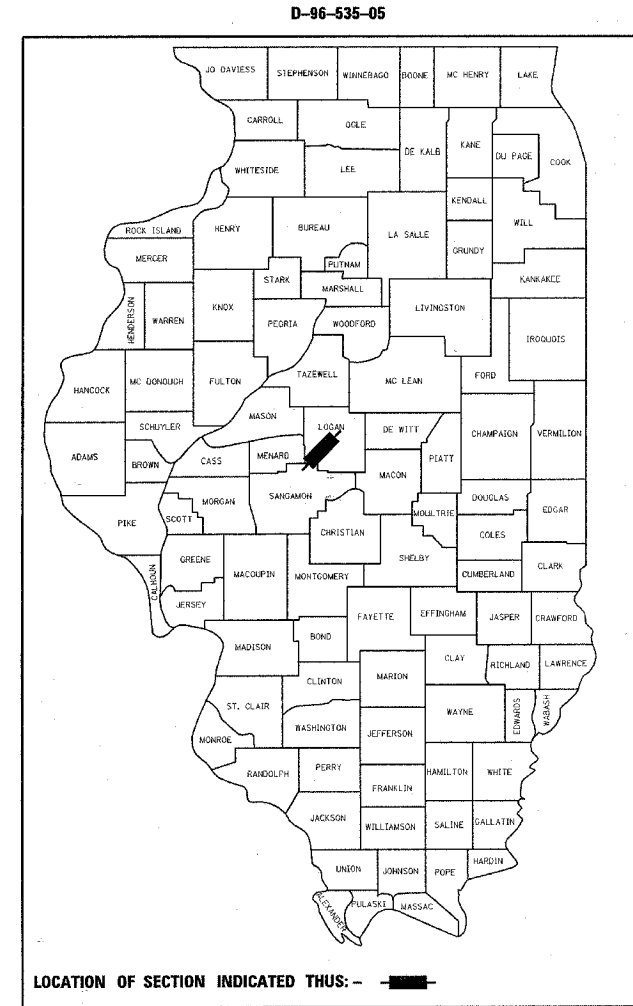
FAS ROUTE 1771 (OLD U.S.66)
SECTION 25RS-7
LOGAN COUNTY
C-96-510-06

INDEX OF SHEETS

- 1 COVER SHEET
- 2 GENERAL NOTES
- 3 SUMMARY OF QUANTITIES
- 4 TYPICAL SECTIONS
- 5 SCHEDULES OF QUANTITIES
- 6 LINE DIAGRAM
- 7 BUTT JOINT DETAIL
- 8 SIDEROAD DETAIL

HIGHWAY STANDARDS

442201-01	701311-02
701006-02	702001-05
701201-02	780001-01
701301-02	000001-04
701306-01	



FULL SIZE PLANS HAVE BEEN PREPARED USING STANDARD ENGINEERING SCALES. REDUCED SIZED PLANS WILL NOT CONFORM TO STANDARD SCALES. IN MAKING MEASUREMENTS ON REDUCED PLANS, THE ABOVE SCALES MAY BE USED.

J.U.L.I.E.
JOINT UTILITY LOCATION INFORMATION FOR EXCAVATION
1-800-892-0123

GROSS LENGTH OF PROJECT = 13,526.00 FEET = 2.56 MILES
NET LENGTH OF PROJECT = 8,258.00 FEET = 1.56 MILES

PROJECT ENGINEER: SAL MADONIA (217) 782-4761
SQUAD LEADER: JEFFREY P. MYERS (217) 524-7940

STATE OF ILLINOIS
DEPARTMENT OF TRANSPORTATION
DIVISION OF HIGHWAYS

SUBMITTED May 23, 2005

Chris H. Reed
DEPUTY DIRECTOR OF HIGHWAYS, REGION ENGINEER

July 1, 2005
Mike Hine
ENGINEER OF DESIGN AND ENVIRONMENT

July 1, 2005
Vito Moder
DIRECTOR OF HIGHWAYS, CHIEF ENGINEER

**PRINTED BY THE AUTHORITY
OF THE STATE OF ILLINOIS**