

72A08

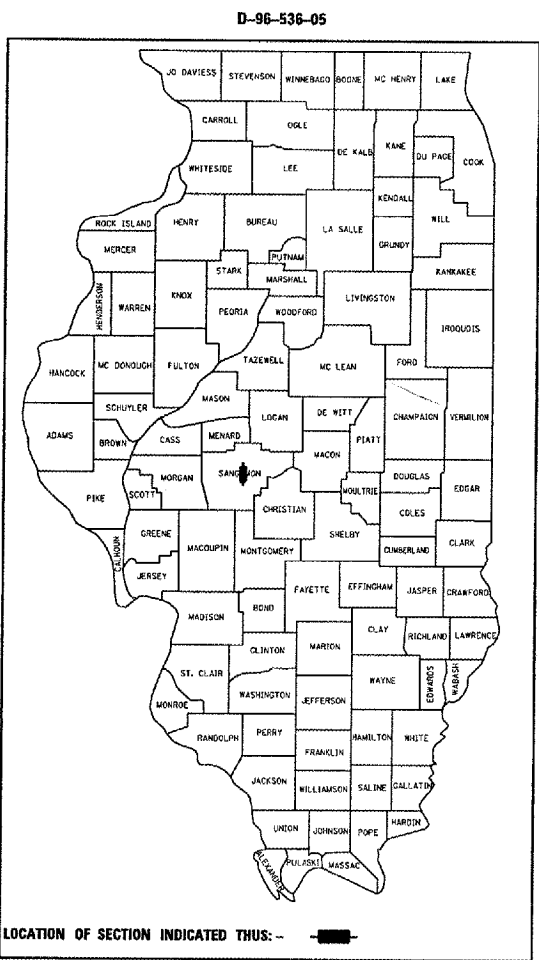
F.A.I. R.T.E.	SECTION	COUNTY	TOTAL SHEETS	SHEET NO.
55	84-4(B-1)I	SANGAMON	8	1

FOR INDEX OF SHEETS, SEE SHEET NO. 2

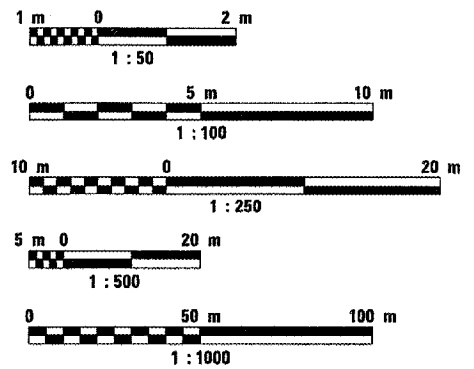
FOR LIST OF STANDARDS, SEE SHEET NO. 2

STATE OF ILLINOIS  
DEPARTMENT OF TRANSPORTATION  
DIVISION OF HIGHWAYS  
**PROPOSED  
HIGHWAY PLANS**

FAI ROUTE 55 (I-55)  
SECTION 84-4(B-1)I  
SANGAMON COUNTY  
C-96-513-06  
PROJECT



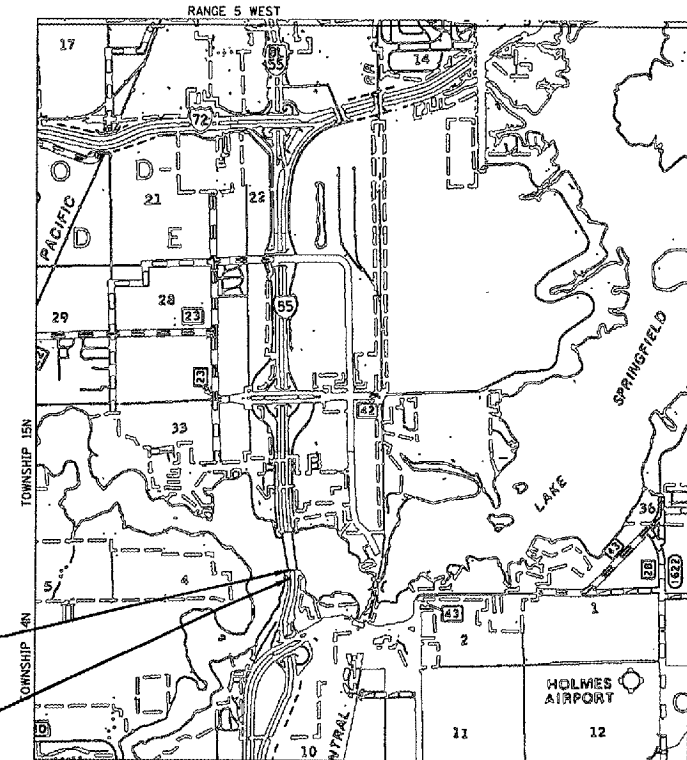
**METRIC RATIOS**




FULL SIZE PLANS HAVE BEEN PREPARED USING STANDARD ENGINEERING SCALES. REDUCED SIZED PLANS WILL NOT CONFORM TO STANDARD SCALES. IN MAKING MEASUREMENTS ON REDUCED PLANS, THE ABOVE SCALES MAY BE USED.

J.U.L.I.E.  
JOINT UTILITY LOCATION INFORMATION FOR EXCAVATION  
1-800-892-0123

CONTRACT NO. 72A08



END SECTION  
STA. 143+519.335  
BEGIN SECTION  
STA. 143+367



LENGTH OF SECTION

NET LENGTH OF SECTION 84-4(B-1)I 152.64 METERS 0.15264 KM

ADT (2003)  
40,800  
% MU + SU = 20%

STATE OF ILLINOIS  
DEPARTMENT OF TRANSPORTATION  
DIVISION OF HIGHWAYS

SUBMITTED May 27, 2005  
Chris M. Reed  
DISTRICT ENGINEER

July 1, 2005  
Mike Hene  
ENGINEER OF DESIGN AND ENVIRONMENT

July 1, 2005  
Victor Mader  
DIRECTOR, DIVISION OF HIGHWAYS

**PRINTED BY THE AUTHORITY  
OF THE STATE OF ILLINOIS**

PROJECT ENGINEER: JOHN MEGANGARD 782-6990  
SQUAD LEADER: VINCE MADONIA 785-9046