

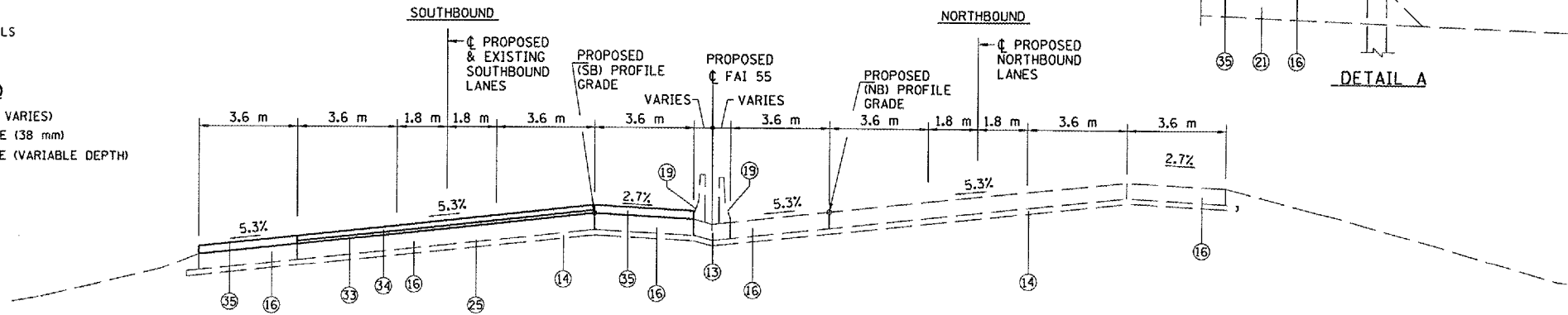
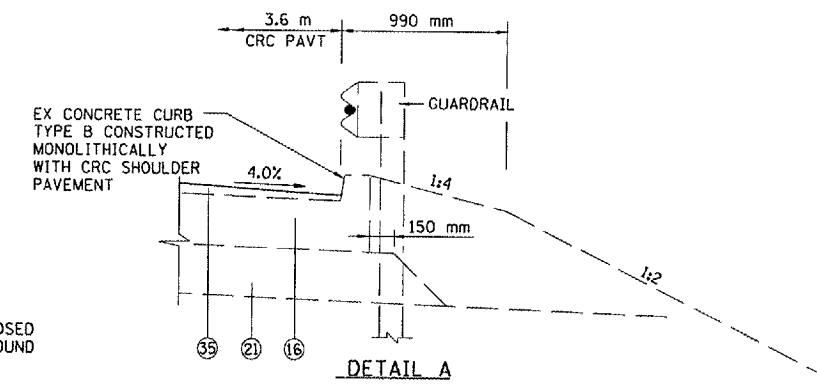
F.A.I. RTE.	SECTION	COUNTY	TOTAL SHEETS	SHEET NO.
55	(84-4(B)-D)	SANGAMON	8	4
STA.		TO STA.		
FED. ROAD DIST. NO.		ILLINOIS FED. AID PROJECT		

**EXISTING LEGEND**

- |  |  |  |
|--|--|--|
| ① POLYMERIZED BITUMINOUS CONCRETE SURFACE COURSE, SUPERPAVE, MIXTURE D, N90 (38 mm)      | ⑬ PORTLAND CEMENT CONCRETE SHOULDERS - 290 mm                      | ⑳ NOT USED                                 |
| ② POLYMERIZED LEVELING BINDER (MACHINE METHOD) SUPERPAVE N90 (VARIABLE DEPTH, MIN 44 mm) | ⑭ STABILIZED SUB-BASE 100 mm                                       | ㉑ STONE RIPRAP, CLASS A4                   |
| ③ EXISTING PAVEMENT TO REMAIN  | ⑮ GRANULAR EMBANKMENT, SPECIAL                                     | ㉒ EARTH EMBANKMENT                         |
| ④ EXISTING STABILIZED SHOULDER TO REMAIN   | ⑯ CONTINUOUSLY REINFORCED PORTLAND CEMENT CONCRETE PAVEMENT 290 mm | ㉓ FILTER FABRIC FOR USE WITH RIPRAP        |
| ⑤ BITUMINOUS SHOULDERS (VARIABLE DEPTH)  | ⑰ AGGREGATE SHOULDER, TYPE B 150mm                                 | ㉔ STRIP REFLECTIVE CRACK CONTROL TREATMENT |
|  |  | ㉕ ELECTRICAL CONDUIT                       |
|  |  | ㉖ ROCKFILL- CORE                           |
| ⑦ BITUMINOUS CONCRETE PAVEMENT (FULL DEPTH), SUPERPAVE N70 345mm                         | ⑱ CONCRETE BARRIER   | ㉗ ROCKFILL- PERIMETER                      |
| ⑧ FURNISHING AND PLACING TOPSOIL, 150 mm   | ㉚ STEEL PLATE BEAM GUARDRAIL                                       | ㉘ ROCKFILL- PROTECTION                     |
| ⑨ BITUMINOUS SHOULDER 200 mm   | ㉛ SUB-BASE GRANULAR MATERIAL TYPE B 300 mm                         | ㉙ ROCKFILL - CAP                           |
| ⑩ FIBER MAT  | ㉜ DUCTILE WATER MAIN 600 mm  |  |
| ⑪ NOT USED   |  |  |
| ⑫ PIPE UNDERDRAINS 100 mm, SEE DETAILS   |  |  |

**PROPOSED LEGEND**

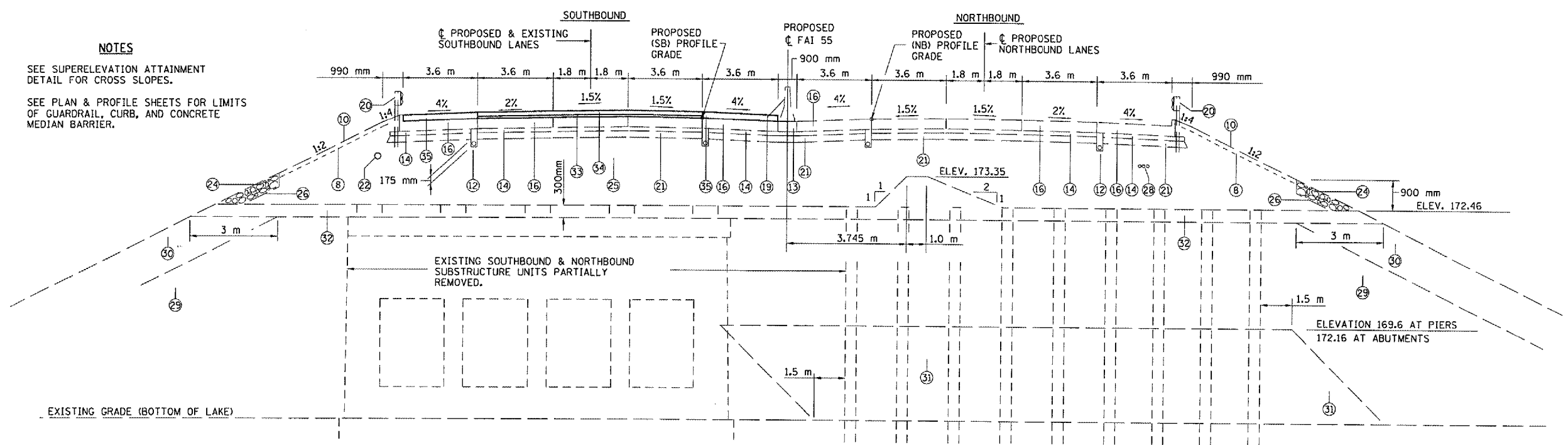
- ㉓ PROPOSED LEVELING BINDER (25 mm + VARIES)
- ㉔ PROPOSED BITUMINOUS SURFACE COURSE (38 mm)
- ㉕ PROPOSED BITUMINOUS SURFACE COURSE (VARIABLE DEPTH)



**TYPICAL SECTION**  
STA. 143+367.000 TO STA. 143+354.747 (SB)

**NOTES**

SEE SUPERELEVATION ATTAINMENT DETAIL FOR CROSS SLOPES.  
SEE PLAN & PROFILE SHEETS FOR LIMITS OF GUARDRAIL, CURB, AND CONCRETE MEDIAN BARRIER.



**TYPICAL SECTION**  
STA. 143+354.747 TO STA. 143+519.79

BRIDGE APPROACH PAVEMENT OMISSION  
STA 143+510.790 TO STA 143+519.790

REVISIONS	
NAME	DATE

ILLINOIS DEPARTMENT OF TRANSPORTATION  
**TYPICAL SECTIONS**  
FAI 55  
SECTION (84-4(B)-D)  
SANGAMON COUNTY  
SCALE: VERT. \_\_\_\_\_  
HORIZ. \_\_\_\_\_  
DATE \_\_\_\_\_  
DRAWN BY \_\_\_\_\_  
CHECKED BY \_\_\_\_\_

PLOT DATE = 5/27/2008  
 FILE NAME = o:\vnc\pca\84-4(B)-D\typ-pr-2.dgn  
 PLOT SCALE = 1/8"=1'-0"  
 USER NAME = bnl