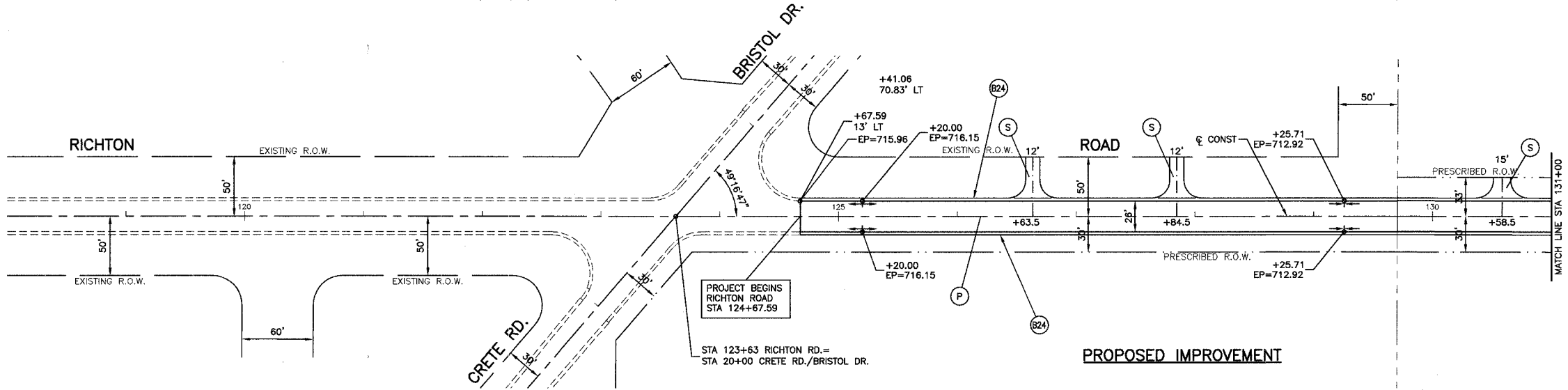
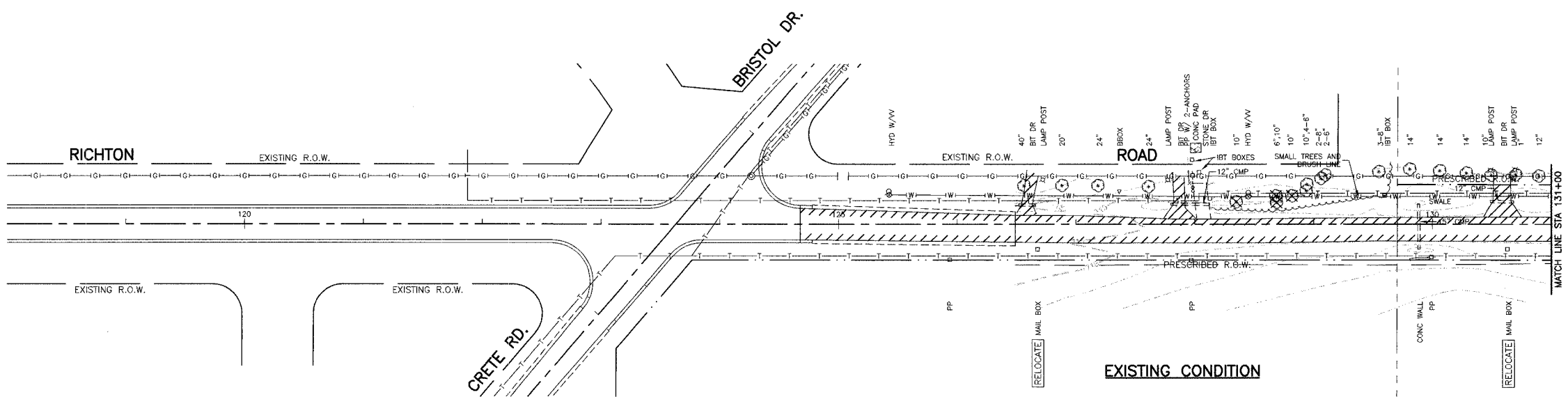
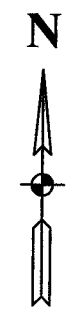
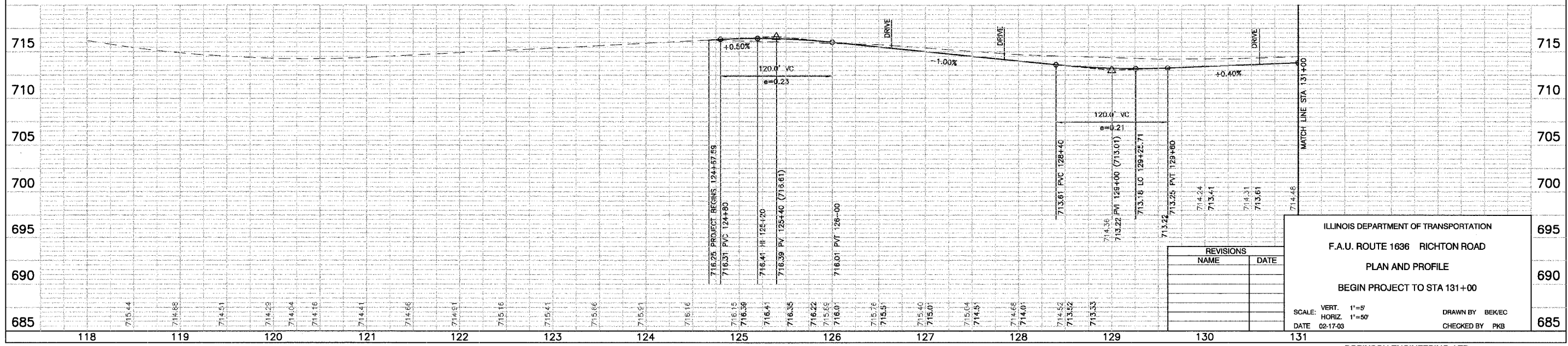


FAU. RTE.	SECTION	COUNTY	TOTAL SHEETS	SHEET NO.
1636	92-00037-03-PV	WILL	33	10
STA.		TO STA.		
FED. ROAD DIST. NO.		ILLINOIS	FED. AID PROJECT	

83680



- PROPOSED LEGEND**
- (P) FULL DEPTH PAVEMENT
  - (C) CONCRETE DRIVEWAY
  - (S) STABILIZED DRIVEWAY
  - (B24) COMBINATION CONCRETE CURB AND GUTTER, TYPE B-6.24
  - (T) TRANSITION FROM TYPE B-6.24 CURB AND GUTTER TO 0" CURB HEIGHT
  - /// PAVEMENT/DRIVEWAY REMOVAL
  - ⊗ TREE TO BE REMOVED



REVISIONS	
NAME	DATE

ILLINOIS DEPARTMENT OF TRANSPORTATION  
 F.A.U. ROUTE 1636 RICHTON ROAD  
 PLAN AND PROFILE  
 BEGIN PROJECT TO STA 131+00

SCALE: VERT. 1"=5'  
 HORIZ. 1"=50'  
 DATE 02-17-03

DRAWN BY BEK/EC  
 CHECKED BY PKB